

RECLAMATION DISTRICT NO. 1614

AGENDA FOR SPECIAL BOARD OF TRUSTEES TOWN HALL MEETING  
5:30 P.M. JULY 10, 2023

LOCATION  
THE AMBLERS CLUB  
2000 AMBLERS LANE  
STOCKTON, CA 95204

AGENDA

1. Call to Order/Roll Call.
2. **Public Comment**. The public may comment on any matter within the District's jurisdiction that is not on the agenda. Matters on the agenda may be commented on by the public when the matter is taken up. All comments are limited to 5 minutes for general public comment and per agenda item in accordance with Resolution 2014-06.
3. **Resolution 2023-01**. Review emergency situation due to flood risk and damage resulting from severe storms to determine the need to continue the action.
4. **Resolution 2022-08**. Review emergency situation resulting from increased channel velocities and scour in the area between north cellular wall of the partially completed Smith Canal Gate Project and the right-side levee within the District to determine the need to continue the action.
5. **Appropriations Limit**. Adopt Resolution 2023-04 Adopting Appropriations Limit for Fiscal Year 2023-2024.
6. **Letter of Map Revision**. Discussion and possible action regarding submission of Letter of Map Revision.
7. **Report on Meetings Attended**.
8. **District Calendar**.
  - a. Next Meeting is August 2, 2023.
9. **Correspondence**. Discussion and direction.
10. **District Bills**. Motion to Approve of Bills.
11. **Agency Reports**. Report from SJAFCA on San Joaquin Area Flood Control Agency's Smith Canal Gate Structure Project.
12. **District Finances**. Presentation of Financial Status Report. Discussion and possible action.
13. **Superintendent's Report**. Presentation of Superintendent's Report; request for direction.

*This agenda shall be made available upon request in alternative formats to persons with a disability, as required by the Americans with Disabilities Act of 1990 (42 U.S.C. § 12132) and the Ralph M. Brown Act (California Government Code §54954.2). Persons requesting a disability related modification or accommodation in order to participate in the meeting should contact Rhonda Olmo at 209/948-8200 during regular business hours, at least forty-eight hours prior to the time of the meeting.*

*Materials related to an item on this Agenda submitted to the Trustees after distribution of the agenda packet are available for public inspection in the office of the District Secretary at Neumiller & Beardslee, 3121 West March Lane, Suite 100, Stockton, California during normal business hours. The agenda is also available on the Reclamation District website at: <http://www.rd1614.com/>*

14. **District Engineer Report.** Presentation of Engineer's Report. Discussion, direction, and possible action for following items:
- a. **2023-2024 GENERAL OPERATION AND MAINTENANCE ASSESSMENT BY LANDOWNER SUMMARIES**
    - i. Review the District's Draft Assessment summaries calculated for 100%, 90%, and 80% of the assessment
  - b. **2023-2024 WISCONSIN ASSESSMENT BY LANDOWNER SUMMARIES**
    - i. Review the District's Draft Assessment summaries calculated for 100%, 90%, and 80% of the assessment.
  - c. **ROCK SLOPE PROTECTION PROJECT (2022-2023)**
    - i. Review status of Rock Slope Protection and Beaver Damage repairs along Smith Canal. Status summary.
  - d. **WISCONSIN PUMP STATION NO. 7**
    - i. Review the status of the pump tests.
    - ii. Review status of storm drainage collection system that extends from Stockton Golf and Country Club to Wisconsin Pump Station.
15. **Operation and Maintenance Assessment.** Adopt Resolution 2023-05 Certifying Assessments to be Collected and Establishing a Procedure for Collection.
16. **Wisconsin Pump Station Assessment.** Adopt Resolution 2023-06 Certifying Wisconsin Pump Station Assessments to be Collected and Establishing a Procedure for Collection.
17. **Adjournment.**

*This agenda shall be made available upon request in alternative formats to persons with a disability, as required by the Americans with Disabilities Act of 1990 (42 U.S.C. § 12132) and the Ralph M. Brown Act (California Government Code §54954.2). Persons requesting a disability related modification or accommodation in order to participate in the meeting should contact Rhonda Olmo at 209/948-8200 during regular business hours, at least forty-eight hours prior to the time of the meeting.*

*Materials related to an item on this Agenda submitted to the Trustees after distribution of the agenda packet are available for public inspection in the office of the District Secretary at Neumiller & Beardslee, 3121 West March Lane, Suite 100, Stockton, California during normal business hours. The agenda is also available on the Reclamation District website at: <http://www.rd1614.com/>*



**AGENDA PACKET  
RECLAMATION DISTRICT 1614  
July 10, 2023**

<b><u>ITEM</u></b>	<b><u>COMMENTARY</u></b>
1.	Self-explanatory.
2.	Self-explanatory.
3.	Please see attached.
4.	Please see attached.
5.	Please see attached.
6.	Please see attached.
7.	Self-explanatory.
8.	Self-explanatory.
9.	Self-explanatory.
10.	Please see attached.
11.	Self-explanatory.
12.	Please see attached.
13.	Please see attached.
14.	Please see attached.
15.	Please see attached.
16.	Please see attached.
17.	Self-explanatory.

# ITEM 3

**RECLAMATION DISTRICT NO. 1614**

**RESOLUTION 2023-01**

**RESOLUTION OF THE BOARD OF TRUSTEES OF RECLAMATION DISTRICT NO. 1614 DECLARING THAT AN EMERGENCY SITUATION EXISTS DUE TO FLOOD RISK AND DAMAGE RESULTING FROM SEVERE STORMS**

WHEREAS, the Trustees of Reclamation District No 1614 (“District”), of the County of San Joaquin, State of California, a regular meeting of the Board of Trustees was held at the district offices at 3121 West March Lane, Suite 100, Stockton, California on January 9, 2023, at 2:00 p.m.; and

WHEREAS, commencing on December 27, 2022, it became probable that an atmospheric river would produce high levels of rainfall in the Sacramento San Joaquin Delta region coinciding with high tides and winds; and

WHEREAS, it is forecasted that additional and continuing storms related this series of atmospheric river systems threaten the Sacramento San Joaquin Delta region, bringing heavy rainfall, expected flooding, strong winds and wind gusts, falling debris, downed trees, and widespread power outages; and

WHEREAS, on January 4, 2023, in response to the damage caused by the recent storms, and impending forecasted storms Governor Newsom proclaimed a State of Emergency throughout California in accordance with Government Code section 8625, suspending provisions of the Government Code and Public Contract Code, including but not limited to competitive bidding requirements, to address the effects of these storms; and

WHEREAS, in response to the effects of these storms, the District’s Board of Trustees (the “Board”) hereby find that such conditions constitute an emergency that will not permit a delay from an advertised competitive solicitation for bids and that immediate restoration of service and repair of drainage and levee systems are necessary to respond to this emergency to protect health and safety.

NOW, THEREFORE, BE IT RESOLVED, AND IT IS HEREBY RESOLVED, by the Board of Trustees of Reclamation District 1614 that:

1. An emergency situation exists within the District and along the District’s levees due to emergency conditions resulting from the severe storms and impending forecasted storms, which will require the District to proceed immediately with any work resulting from the storms to prevent the possible flooding of the district, and failure to its levees at the earliest possible time.
2. That any Trustee, the District Secretary, and/or District Engineer be hereby authorized and directed to acquire such materials and equipment and to enter into contracts necessary and appropriate to meet the emergency needs of the District

caused by the severe storms and impending forecasted storms in accordance with the Decision Making Authority described in Resolution 2018-13.

3. This emergency shall be deemed to have commenced on January 9, 2023, and shall continue until further action of this Board.

PASSED AND ADOPTED by the Board of Trustees of Reclamation District No. 1614 at a meeting thereof held on this 9<sup>th</sup> day of January, 2023, by the following vote, TO WIT:


AYES: 3

NOES: 0


ABSTENTION: 0

ABSENT: 0

RECLAMATION DISTRICT NO. 1614  
A Political Subdivision of the  
State of California

By:   
\_\_\_\_\_  
KEVIN KAUFFMAN, PRESIDENT

ATTEST:

  
\_\_\_\_\_  
RHONDA OLMO, SECRETARY

CERTIFICATION

I, RHONDA OLMO, Secretary of Reclamation District No. 1614, do hereby certify that the foregoing is a full, true and correct copy of a resolution of Reclamation District No. 1614 duly passed and adopted at a meeting of the Board of Trustees thereof held on the 9<sup>th</sup> day of January, 2023.

Dated: \_\_\_\_\_, 2023.

---

RHONDA OLMO, SECRETARY  
Reclamation District No. 1614

# ITEM 4

**RECLAMATION DISTRICT NO. 1614**

**RESOLUTION 2022-08**

**RESOLUTION OF THE BOARD OF TRUSTEES OF RECLAMATION DISTRICT NO. 1614 DECLARING THAT AN EMERGENCY SITUATION EXISTS**

WHEREAS, the Smith Canal Gate Project was unable to achieve connection to the right side levee within Reclamation District 1614 – Smith Canal (the “District”) within the current in-water work window; and

WHEREAS, the National Marine Fisheries Service (“NMFS”) and United States Army Corps of Engineers (“USACE”) have not authorized the opening of the gate device for the Smith Canal Gate Project, which would provide an additional outlet for the Smith Canal to drain to the San Joaquin River; and

WHEREAS, commencing on December 5, 2022, the prospect of increased channel velocities and scour in the area between north cellular wall of the partially completed Smith Canal Gate Project and the right-side levee within District is a high level of concern for its integrity; and

WHEREAS, any damage to a District levee constitutes a clear and imminent danger to life and property within the District; and

NOW, THEREFORE, BE IT RESOLVED, AND IT IS HEREBY RESOLVED, by the Board of Trustees of Reclamation District 1614 that:

1. The Recitals are hereby incorporated by this reference.
2. As of Monday, December 5, 2022, an emergency condition exists within the District and along the District’s levees due to the prospect of increased channel velocities and scour in the area between north cellular wall of the partially completed Smith Canal Gate Project and the right-side levee within Reclamation District 1614, which requires the District to proceed immediately with all work necessary at the earliest possible time to prevent the possible failure to its levee and flooding of the District.
3. The District President, District Engineer, and/or District Superintendent, acting alone or in concert with others be hereby authorized and directed to acquire such materials and equipment and to enter into contracts necessary and appropriate to meet the emergency needs of the District caused by the increased channel velocities and scour in the area between north cellular wall of the partially completed Smith Canal Gate Project and the right-side of the levee of the District in accordance with District Standards and Policies.

PASSED AND ADOPTED by the Board of Trustees of Reclamation District No. 1614 at a meeting thereof held on this 5<sup>th</sup> day of December, 2022, by the following vote, TO WIT:

AYES: 3  
NOES: 0  
ABSTENTION: 0  
ABSENT: 0

RECLAMATION DISTRICT NO. 1614  
A Political Subdivision of the  
State of California

By: Kevin H. Kauffman  
KEVIN KAUFFMAN, PRESIDENT

ATTEST:

Rhonda Olmo  
RHONDA L. OLMO, SECRETARY

CERTIFICATION

I, RHONDA L. OLMO, Secretary of Reclamation District No. 1614, do hereby certify that the foregoing is a full, true and correct copy of a resolution of Reclamation District No. 1614 duly passed and adopted at a regular meeting of the Board of Trustees thereof held on the 5<sup>th</sup> day of December, 2022.

Dated: \_\_\_\_\_, 2022.

\_\_\_\_\_  
RHONDA OLMO, SECRETARY  
Reclamation District No. 1614



# ITEM 5

**RECLAMATION DISTRICT NO. 1614  
RESOLUTION 2023-04**

**RESOLUTION ADOPTING APPROPRIATIONS  
LIMIT FOR FISCAL YEAR 2023-2024**

WHEREAS, Article XIII B of the California Constitution and Division 9, commencing with Section 7900, of Title 1 of the Government Code requires Reclamation District No. 1614 to establish its appropriations limit each year for the following fiscal year; and

WHEREAS, Article XIII B requires the Board of Trustees to select either the percentage change in California per capita personal income from the preceding year; or the percentage change in the local assessment roll from the preceding year for Reclamation District No. 1614 due to the addition of local nonresidential new construction, as a factor to be used in calculating appropriations limits; and

WHEREAS, the Board of Trustees of Reclamation District No. 1614 selects the percentage change in California per capita personal income as the factor to be used; and

WHEREAS, Reclamation District No. 1614 has calculated that its appropriations limit for fiscal year 2023-2024 is \$809,234.60; and

WHEREAS, the documentation supporting such determination is set forth in Exhibit "A", which is attached hereto and incorporated herein by this reference;

NOW, THEREFORE, BE IT RESOLVED, by the Board of Trustees of Reclamation District No. 1614 that (1) the Board of Trustees selects the percentage change in California per capita personal income from the preceding year as a factor to be used in calculating appropriations limits; and (2) the Board of Trustees selects the change of population within the unincorporated area of San Joaquin County as the change of population factor to be used in establishing the appropriation limit; and (3) the appropriations limit for the District for fiscal year 2022-2023 is hereby set at \$809,234.60.

PASSED AND ADOPTED by the Board of Trustees of Reclamation District 1614 at a continued regular meeting thereof held on July 10<sup>th</sup>, 2023, by the following vote, to wit:

AYES: \_\_\_\_\_

NOES: \_\_\_\_\_

ABSENT: \_\_\_\_\_

ABSTENTION: \_\_\_\_\_

\*\*\*Signatures on Next Page\*\*\*

RECLAMATION DISTRICT NO. 1614,  
a political subdivision of the  
State of California

By: \_\_\_\_\_  
KEVIN KAUFFMAN, President

ATTEST:

\_\_\_\_\_  
RHONDA OLMO, Secretary

**EXHIBIT "A"**

**RECLAMATION DISTRICT NO. 1614  
2023-2024 APPROPRIATIONS LIMIT CALCULATIONS**

1. Price and Population Factors.
  - A. Percentage change in California per capita personal income, 4.44% (1.0444)
  - B. Percentage change in population, San Joaquin County -0.72% (0.9928)
2. Combined Adjustment Factor.
  - A.  $1.0444 \times 0.9928 = 1.0369$
3. 2022-2023 Appropriations Limit.
  - A. \$780,436.49
4. 2022-2023 Appropriations Limit.
  - A.  $1.0369 \times \$780,436.49 = \$809,234.60$

CERTIFICATION

I, RHONDA L. OLMO, Secretary of Reclamation District 1614, do hereby certify that the foregoing is a full, true and correct copy of a resolution of Reclamation District 1614 duly passed and adopted at a regular meeting of the Board of Trustees thereof held on the 10<sup>th</sup> day of July 2023.

Dated: \_\_\_\_\_, 2023

\_\_\_\_\_  
SECRETARY, Reclamation District 1614

# ITEM 6



NATIONAL FLOOD INSURANCE PROGRAM  
FEMA PRODUCTION AND TECHNICAL SERVICES CONTRACTOR

June 20, 2023

Dominick Gulli, P.E., PLS  
Reclamation District 1614  
P.O. Box 4807  
Stockton, CA 95204

IN REPLY REFER TO:  
Case No.: 22-09-1743P  
Communities: City of Stockton and  
Unincorporated Areas of San  
Joaquin County, CA  
Community Nos.: 060302 and 060299

316-AD

Dear Dominick Gulli:

This responds to your request that the Department of Homeland Security's Federal Emergency Management Agency (FEMA) issue a conditional revision to the Flood Insurance Rate Map (FIRM) for the above-referenced communities, San Joaquin County, California and Incorporated Areas. Pertinent information about the request is listed below.

Identifier:

RECLAMATION DISTRICT 1614-  
WISCONSIN PUMP STATION

Flooding Source:

Interior Drainage – North of Smith Canal, East  
of San Joaquin River, South of Calaveras River

The data required to complete our review, which must be submitted within 90 days of the date of this letter, are listed on the enclosed summary.

If we do not receive the required data within 90 days, we will suspend our processing of your request. Any data submitted after 90 days will be treated as an original submittal and will be subject to all submittal/payment procedures, including the flat review and processing fee for requests of this type established by the current fee schedule.

FEMA receives a very large volume of requests and cannot maintain inactive requests for an indefinite period of time. Therefore, we are unable to grant extensions for the submission of required data/fee for revision requests. If a requester is informed by letter that additional data are required to complete our review of a request, the data/fee **must** be submitted within 90 days of the date of the letter. Any fees already paid will be forfeited for any request for which the requested data are not received within 90 days.

If you have general questions about your request, FEMA policy, or the National Flood Insurance Program, please call the FEMA Mapping and Insurance eXchange (FMIX), toll free, at 1-877-FEMA MAP (1-877-336-2627). If you have specific questions concerning your request, please

*LOMC Clearinghouse, 3601 Eisenhower Avenue, Suite 500, Alexandria, VA 22304-6426 PH: 1-877-FEMA MAP*

contact your case reviewer Janice Zhuang, by e-mail at [Janice.Zhuang@atkinsglobal.com](mailto:Janice.Zhuang@atkinsglobal.com) or by telephone at (571) 551-5553, or the Revisions Coordinator for your request, Naresh Balija, P.E., CFM, at [Naresh.Balija@atkinsglobal.com](mailto:Naresh.Balija@atkinsglobal.com) or at (301) 210-6966.

Sincerely,

A handwritten signature in black ink that reads "Daven Patel". The signature is written in a cursive, flowing style.

Daven Patel, P.E., CFM  
MT-2 Technical Manager  
STARR II

cc: Fritz Buckman, C.E., T.E., CFM, Director of Public Works, San Joaquin County  
John Schweigerdt, City Engineer, City of Stockton





# NATIONAL FLOOD INSURANCE PROGRAM

FEMA PRODUCTION AND TECHNICAL SERVICES CONTRACTOR

June 20, 2023

## Summary of Additional Data Required to Support a Letter of Map Revision (LOMR)

Case No.: 22-09-1743P

Requestor: Dominick Gulli, P.E, PLS

Communities: City of Stockton and  
Unincorporated Areas of San  
Joaquin County, CA

Community Nos.: 060302 and 060299

The issues listed below must be addressed before we can continue the review of your request.

Please note that levee system certification as described under 44 CFR 65.10 must be provided with the LOMR application by a registered Professional Engineer (PE). FEMA may then accredit the levee system based on the certification provided, as appropriate.

1. Our review revealed the submittal included information from several separate sources, but did not include a single certified topographic work map, which is required to complete our review of this request. Please submit a single revised topographic work map exhibit, certified by a currently registered professional engineer, that shows the following information:
  - a. Boundary delineations of the revised conditions base (1-percent-annual-chance) floodplain or base floodplain to be removed;
  - b. Boundary delineations of the currently effective FEMA base floodplain;
  - c. Levee centerline and stationing corresponding with Application/Certification Form 3 Section E;
  - d. Topographic contour information used for the boundary delineations of the base floodplain;
  - e. Certification by a registered professional engineer; and
  - f. Reference to a datum, such as the North American Vertical Datum of 1988 (NAVD 88).
2. Our review revealed that the submitted draft report entitled "Five Year Plan Reclamation District No. 1614 Smith Tract" prepared by Kjeldsen, Sinnock & Neudeck, Inc., dated June 29, 2022, mentioned the Smith Canal levee system, including the north bank levee, is not currently FEMA-accredited. Additionally, the report mentions the Wisconsin Pump Station upgrade and Smith Canal Gate project are dependent on each other to remove the FEMA SFHA within the RD 1614 interior area. Without the proposed gate structure at the mouth of Smith Canal as proposed in CLOMR Case No. 17-09-2623R, this submitted request assumes the levee reach/system along the north bank of Smith Canal will prevent the base flood from the San Joaquin River Delta from entering the interior area. Accordingly, please address the items listed below.
  - a. Our review revealed the submitted Application/Certification Form 3, entitled "Riverine Structures Form", for the levee reach/system along the north bank of Smith Canal, was not certified by a registered professional engineer. Historic and superseded USACE certification letters and FEMA accreditation statuses cannot be used as current 44 CFR 65.10 certification.

**LOMC Clearinghouse, 3601 Eisenhower Avenue, Suite 500, Alexandria, VA 22304-6426 PH: 1-877-FEMA MAP**

STARR II, under contract with the FEDERAL EMERGENCY MANAGEMENT AGENCY, is a  
Production and Technical Services Contractor for the National Flood Insurance Program

Please provide current certification that the levee meets the requirements of 44 CFR 65.10 by a registered professional engineer independent of a FEMA accreditation review. Additionally, please fill out the appropriate tables and values of Section E for Closures, Embankment and Foundation Stability, Settlement, and Interior Drainage, which were missing from your previous submittal.

- b. Please provide documentation that the levee reach/system along the north bank of Smith Canal meets the requirements of Section 65.10 of the National Flood Insurance Program (NFIP) regulations, including the following:
  - i. Our review revealed the project permits were submitted. Please also provide a signed statement acknowledging the following: Please verify that that the submittal adequately addresses all applicable Federal, State, and local laws, regulations, and requirements, including, but not limited to, Federal and local floodplain management laws, environmental laws, and permit requirements.
  - ii. Our review revealed the submittal included levee profile information from several separate sources. The submitted draft “Existing Levee Profile and Cross Sections” prepared by Kjeldsen, Sinnock, and Neudeck, dated May 4, 2020 is not certified and does not show the correct effective BFE, tie-ins, or locations of levee openings. The submitted “RD 1614 Smith Tract 1987 Profile & Sections,” prepared by Kjeldsen-Sinnock & Associates, Inc., dated January 3, 1991, does not show more recent top of levee survey, the correct effective BFE or tie-ins. Please submit a single certified profile exhibit for the entire length of the levee reach/system along the north bank of Smith Canal showing the levee crest elevation, the natural ground elevation, and the base flood elevation in NAVD88 datum so that freeboard as required by 65.10(b)(1) can be evaluated. Please also show the locations of any bridge crossings and levee openings, such as for pump stations on the same exhibit. Please provide detailed topographic data to show the levee system ties-in to natural high ground at the upstream and downstream ends on the same exhibit.
  - iii. Our review revealed the submitted draft “Five Year Plan Reclamation District No. 1614 Smith Tract” prepared by Kjeldsen, Sinnock & Neudeck, Inc., dated June 29, 2022, mentioned past erosion repairs for embankment protection and future plans for embankment protection and stability to achieve the appropriate level of flood protection and FEMA accreditation. Please clarify the current state of the levee embankment protection. Please provide engineering analysis as required by 44 CFR 65.10(b)(3) demonstrating no appreciable erosion of levee embankment can be expected during the base flood, and considering common factors that affect erosive stress on the levee.
  - iv. Our review revealed the submitted geotechnical analyses “Preliminary Levee Evaluation,” prepared by Kleinfelder, dated July 2, 2010 and “Geotechnical Evaluation Report Volume 1, Existing Conditions, Smith Canal Study Area,” prepared by Kleinfelder, dated March 2015 did not use the effective FEMA BFE of 10-foot NAVD88 or consider levee penetrations in the stability analysis. Additionally, the geotechnical analyses mentioned that the levee did not meet criteria for seismic stability due to potential liquefaction. Please verify and provide embankment and foundation stability and seepage analysis that considers the effective FEMA BFE as required by 44 CFR 65.10(b)(4).
  - v. Our review revealed the submitted “Preliminary Levee Evaluation,” prepared by Kleinfelder, dated July 2, 2010, mentioned settlement due to liquefaction. Please clarify whether levee freeboard requirements per 44 CFR 65.10(b)(1) would still be met following full settlement.

316-AD

- vi. Our review revealed the draft interior drainage analysis recommended the operations and maintenance manual or emergency operations plan contain documentation of generators required for each pump station, however the submitted operations and maintenance documentation do not mention the generators. Please verify and revise the operations and maintenance documentation, or clarify why this is not necessary.
- vii. Our review revealed the submitted interior flooding analysis were draft analyses and did not include the final capacity of the Wisconsin Pump Station after the upgrade. Please verify and provide updated interior flooding analysis certified by a registered professional engineer.
- viii. Please provide any levee inspection reports and repair or remediation documentation.

Please send the required data and/or fee directly to us at the address shown at the bottom of the first page attention to Janice Zhuang, STARR II. For identification purposes, please include the case number referenced above on all correspondence.

**316-AD**

# ITEM 10

Reclamation District 1614  
June 2023 Bills

NAME	INVOICE #	AMOUNT	TOTAL \$	WARRANT #	CHECK #	SUBVENTION FUND
Kevin Kauffman		\$100.00		6218		
			\$100.00			
Christian Gaines		\$50.00		6219		
			\$50.00			
Dominick Gulli		\$50.00		6220		
			\$50.00			
Rhonda Olmo		\$1,463.47		6221		
			\$1,463.47			
Neumiller & Beardslee	342760	\$2,154.80		6222		
			\$2,154.80			
Kjeldsen, Sinnock & Neudeck, Inc.	35534	\$1,838.35		6223		
	35535	\$790.00				
	35536	\$97.50				
	35537	\$3,417.50				
	35538	\$120.30				
	35539	\$5,181.25				
	35540	\$13,425.16				
	35541	\$4,001.25				
	35542	\$2,298.75				
			\$31,170.06			
Delk Pest Control	191339	\$220.00		6224		
			\$220.00			
Moorman's Water Systems Inc.	17291	\$500.00		6225		
			\$500.00			
Holt Repair & Mfg., Inc.	13212	\$2,387.00		6226		
			\$2,387.00			

Reclamation District 1614  
June 2023 Bills

Port City Marketing Solutions, Inc.	20469	\$412.50		6227	
	20242	\$797.50			
			\$1,210.00		
Ambler's Club - 7/10/23 Town Hall Mtg. Hall Fee		\$300.00			2549
			\$300.00		
Abel Palacio - June Payroll		\$1,753.02			Direct Deposit
			\$1,753.02		
State of California Payroll Taxes - June		\$48.39			online
			\$48.39		
Federal Government Payroll Taxes - June		\$544.58			online
			\$544.58		
ADP - Period Ending 5/31/23	634418942	\$125.95			online
			\$125.95		
Sprint		\$111.80			online
			\$111.80		
Comcast		\$131.88			online
			\$131.88		
Visa		\$526.13			online
			\$526.13		
PG&E		\$1,190.98			online
			\$1,190.98		
State Fund Insurance Company	1001206798	\$669.50			online
			\$669.50		

**WARRANT TOTAL: \$39,305.33**  
**CHECKING TOTAL: \$5,402.23**  
**TOTAL BILLS PAID \$44,707.56**

# ITEM 12

**RECLAMATION DISTRICT 1614  
FINANCIAL REPORT MEETING JULY 2023 MEETING  
% OF FISCAL YEAR ELAPSED THROUGH END OF JUNE - 100%**

Budget Item		Budget Amount	Expended MTD	Expended YTD	% YTD
<b>GENERAL FUND</b>					
<b>Administrative</b>					
G1	Annual Audit	\$ 7,500.00	\$0.00	\$7,300.00	97.33%
G2	Public Communication & Noticing	5,000.00	\$1,510.00	\$9,263.74	185.27%
G3	Election Expense	30,000.00	\$0.00	\$1,072.44	3.57%
G4	Superintendent	50,000.00	\$2,471.94	\$39,014.73	78.03%
G4a	Secretary	16,000.00	\$1,463.47	\$17,655.34	110.35%
G5	Workers' Compensation	2,500.00	\$669.50	\$2,409.64	96.39%
G6	Trustee Fees	4,000.00	\$200.00	\$2,600.00	65.00%
G7	County Assessment Administration	8,000.00	\$0.00	\$5,690.26	71.13%
G7A	General Assessment Administration (Engineers)	5,000.00	\$0.00	\$8,158.74	163.17%
G8	Office Supplies	700.00	\$0.00	\$914.70	130.67%
G9	Communication (phones, radios, etc.)	4,000.00	\$243.68	\$2,694.61	67.37%
G12	Education/Memberships	5,000.00	\$0.00	\$2,203.00	44.06%
G13	Non Management Staff	7,500.00	<u>\$0.00</u>	\$0.00	0.00%
G13A	LOMR			<u>\$8,250.00</u>	<u>0.00%</u>
	<b>TOTAL</b>	<u>\$145,200.00</u>	<u>\$6,558.59</u>	<u>\$107,227.20</u>	<u>73.85%</u>
<b>Consultants</b>					
G14	General Engineering	\$ 30,000.00	\$5,959.90	\$33,195.82	110.65%
G15	General Legal	30,000.00	<u>\$2,154.80</u>	<u>\$37,576.69</u>	<u>125.26%</u>
	<b>TOTAL</b>	<u>\$ 60,000.00</u>	<u>\$8,114.70</u>	<u>\$70,772.51</u>	<u>117.95%</u>
<b>Property &amp; Equipment</b>					
G16	Operation & Maintenance	\$ 3,000.00	\$0.00	\$18.38	0.61%
G16A	District Vehicle Expenses	3,500.00	\$243.75	\$3,162.36	90.35%
G17	Acquisitions	0.00	\$0.00	\$0.00	0.00%
G18	Flood Fight Supplies	0.00	<u>\$0.00</u>	<u>\$0.00</u>	<u>0.00%</u>
	<b>TOTAL</b>	<u>\$ 6,500.00</u>	<u>\$243.75</u>	<u>\$3,180.74</u>	<u>48.93%</u>
<b>Other</b>					
G19	Insurance	\$ 15,000.00	<u>\$0.00</u>	<u>\$15,499.76</u>	<u>103.33%</u>
	<b>TOTAL</b>	<u>\$ 15,000.00</u>	<u>\$0.00</u>	<u>\$15,499.76</u>	<u>103.33%</u>
	<b>TOTAL GENERAL FUND</b>	<u>\$ 226,700.00</u>	<u>\$ 14,917.04</u>	<u>\$ 196,680.21</u>	
<b>RECURRING EXPENSES</b>					
<b>Levee</b>					
R1	General Maintenance	\$ 15,000.00	\$2,298.75	\$14,094.95	93.97%
R1A	Engineering - General	25,000.00	\$6,068.75	\$23,013.01	92.05%
R1C	Riprap and Levee Repair	350,000.00	\$13,425.16	\$104,515.32	29.86%
R1D	DWR 5 Year Plan	1,500.00	\$0.00	\$2,885.00	0.00%
R1E	Storm Emergency	0.00	<u>\$0.00</u>	<u>\$20,125.06</u>	<u>0.00%</u>
	<b>TOTAL</b>	<u>\$ 391,500.00</u>	<u>\$21,792.66</u>	<u>\$164,633.34</u>	<u>42.05%</u>
<b>Drainage</b>					
R2	Electricity	\$ 15,000.00	\$1,190.98	\$35,957.97	239.72%
R3	Sump Clearing	30,000.00	\$2,387.00	\$7,796.59	25.99%
R4	Plant O&M	75,000.00	\$782.38	\$28,725.23	38.30%
R4A	Pest Control	3,000.00	\$220.00	\$2,723.20	90.77%
R5	Wisconsin Pump Station Design	0.00	\$0.00	\$175.00	0.00%
R6	Wisconsin Pump Station Construction	0.00	<u>\$3,417.50</u>	<u>\$70,172.22</u>	<u>0.00%</u>
	<b>TOTAL</b>	<u>\$ 123,000.00</u>	<u>\$7,997.86</u>	<u>\$145,550.21</u>	<u>118.33%</u>
	<b>TOTAL RECURRING EXPENSES</b>	<u>\$ 514,500.00</u>	<u>\$ 29,790.52</u>	<u>\$ 310,183.55</u>	
	<b>TOTAL EXPENSE BUDGET</b>	<u>\$ 741,200.00</u>	<u>\$ 44,707.56</u>	<u>\$ 506,863.76</u>	



Budget Item	Budget Amount	Expended MTD	Expended YTD	% YTD
<b><u>INCOME</u></b>				
<b>Anticipated</b>				
Assessment - Existing	\$ 433,300.00	\$13,552.37	\$362,568.15	83.68%
Assessment - Wisconsin	97,090.00	\$0.00	\$88,966.68	91.63%
Interest	5,000.00	\$0.00	\$38,921.00	778.42%
Property Tax	150,000.00	\$365.67	\$179,410.00	119.61%
Subvention Reimbursement (FY21/22)	200,000.00	\$251,416.00	\$251,416.00	125.71%
2019-2020 DWR 5-Year Plan	1,500.00	\$0.00	\$0.00	0.00%
Delta Grant II - Flood Fight Supplies	0.00	\$0.00	\$0.00	0.00%
<b>TOTAL</b>	<b>\$ 886,890.00</b>	<b>\$265,334.04</b>	<b>\$921,281.83</b>	<b>103.88%</b>
<b>TOTAL NET INCOME (LOSS)</b>	<b>\$ 145,690.00</b>			
O&M Fund Balance (as of 7/6/2023)		\$2,592,180.84		
Wisconsin Fund Balance (as of 7/6/23)		\$87,155.70		
Proposed Expenses		\$44,707.56		
<b>TOTAL CASH</b>		<b>\$ 2,634,628.98</b>		
Checking Account Balance (as of 7/6/23)		\$14,378.85		
<b>TOTAL CASH ON HAND</b>		<b>\$ 2,649,007.83</b>		

Wisconsin Pump Station Costs: \$871,811.87  
See attached for details.

TRANSFER NUMBER	TRANSFER DATE	TRANSFER AMOUNT	INTEREST TO DATE	TOTAL AMOUNT DUE WITH INTEREST
1	1/5/2022	\$492,918.87	\$ 1,267.25	\$494,186.12
2	1/5/2022	\$231,315.14	\$ 594.69	\$231,909.83
3	2/3/2022	\$66,386.00	\$ 143.77	\$66,529.77
4	5/3/2022	\$7,058.20	\$ 4.21	\$7,062.41
5	6/7/2022	\$47,436.70	\$ 13.30	\$47,450.00
7	10/4/2022	\$22,670.51	\$ 20.22	\$22,690.73
8		\$1,983.01		
Subtotals		\$869,768.43	\$ 2,043.44	\$869,828.86

# ITEM 13

# RD 1614 Superintendent's Report

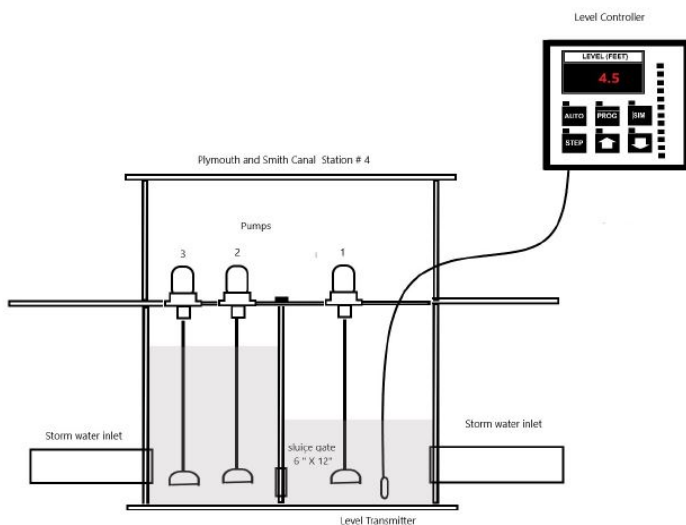
## A 2023

6//28//2023

The month of June Superintendent's report. Weather was pleasant which provided good opportunities to make repairs that were identified during the earlier part of the year when heavy rains were persistent and really tested the pump systems. In addition we also made good progress in meeting with neighbors that are interested in riprap placement on the water side of their property. A levee inspection was also performed , a secondary report is included of that inspection.

**Pump Stations :** All systems are performing reasonably well. The focus of maintenance activity this month was on the 2 areas of concern. Sump levels at pump station #4 and work on anti-siphon valves at our pump stations.

1. During the heavy rain periods it has been noticed that the water levels at the sump of the Pump Station #4 - ( Plymouth and Smith Canal ) frequently become uneven. The sump at the pump station is actually 2 sumps separated by a wall and a "sluice gate" in between them. This sluice gate allows the water in the sumps to equalize when in the open position. ( see drawing below ) . Upon an inspection of the sump performed this month. We found the sluice gate to be in the halfway opened position, leaving an area of 12" X 6 " opening for water to flow between the 2 sumps. This limited opening is what I believe to be the reason for the difference in levels during rain events. I also believe that this can cause pumps 2 and 3 to sit idle when needed . The reason as you can see in the drawing is because the level sensor of the level controller is only sampling the level on one side of the sump leaving the other side without direct control of pumps until both sides equalize.



During the inspection it was hoped that we could clean the sluice gate and open it fully. Unfortunately, the sluice gate is corroded beyond repair. ( see picture ) An attempt to clean and lubricate the sluice gate to make it operable again proved to be futile. Additionally, I doubt that a fully opened gate would help that much anyway during heavy rains . The gate in my opinion is too small to allow the water to equalize in both sumps fast enough during heavy rains , when all pumps are needed to dewater the drainage area.



Gate opened half way- Extreme corrosion- workers boot for size reference



Other side of sluice gate- 12 " X 12 " opening



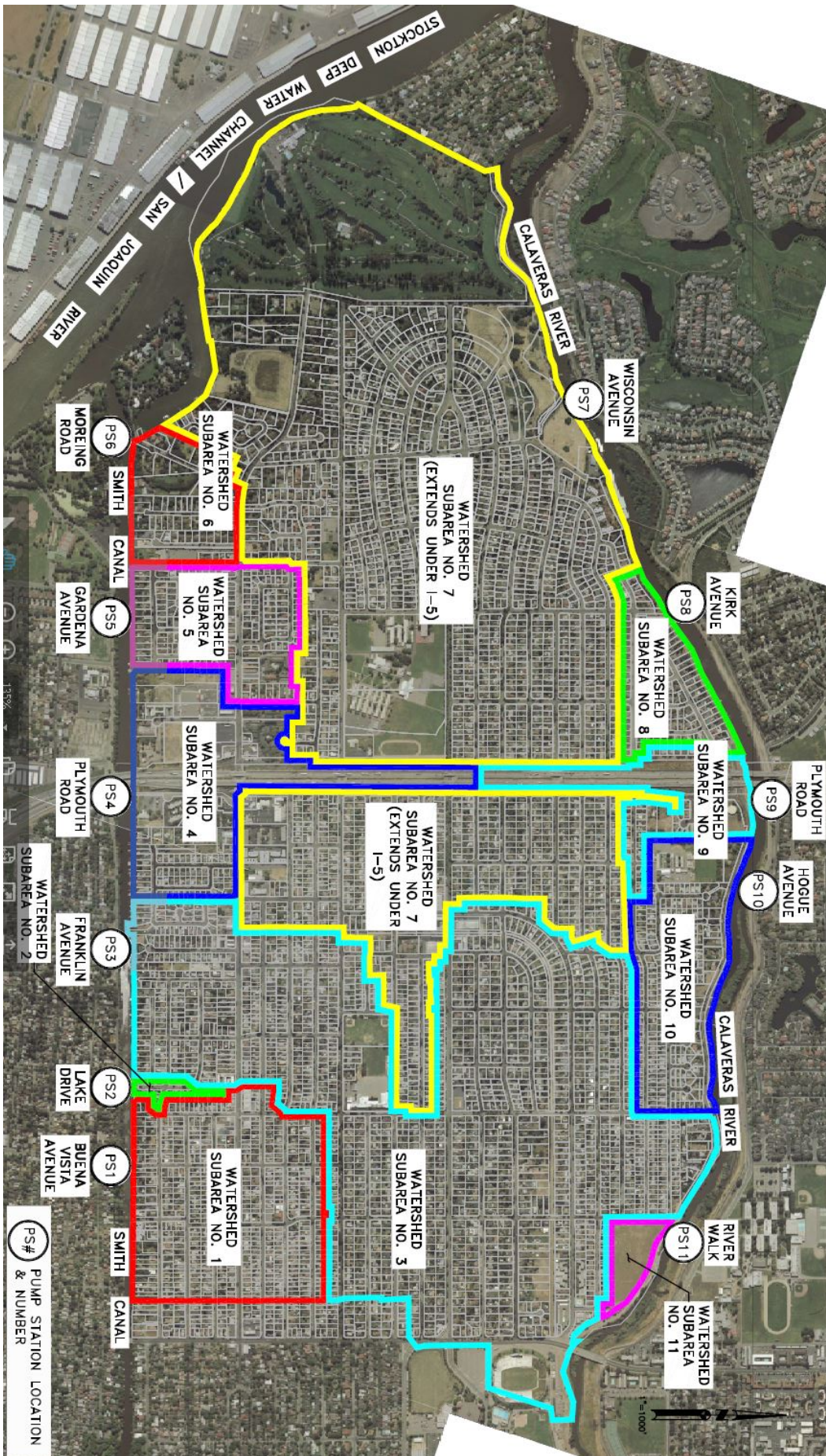


The gate operator nut can be seen on the floor - In between pumps (1) and (2 & 3)

This pump station drains watershed area #4 as seen in the photo below. This area extends up to Alpine Street and includes the on/off ramps to highway 5. This area frequently floods during heavy rain events. It has been previously thought that the reason for the flooding was due to a restricted conveyance system to deliver the water to the storm station fast enough to provide adequate drainage. This new finding of differential levels at the pump station may be contributing to the flooding problem in that area .

Summary: Having a working sluice gate would help this situation. It would also provide a way to isolate the sumps if a catastrophic failure of one of the sumps or the inlet pipe were to occur. However the small size of the opening would still be a problem with the gate in the fully opened position . I suggest we install a second level controller in the sump where pumps 2 and 3 draw from. This would give independent control of those pumps regardless of if the sluice gate is in the opened or closed position.





2. Most of the pumps at our pump stations use anti-siphon or air relief valves to expel the air in the discharge lines when the pump is starting and to let air back in when the pump turns off. This prevents water from siphoning back into the wet well when the pump is turned off. I have been working with Moorman Pump Company to service all the anti-siphon valves in our system. To inspect, repair / replace and adjust these valves for proper operation . To date we have completed stations 4,7,8,9,10 . We hope to have the rest completed by the end of the month of July . Some stations do not have anti-siphon valves due to the design of the station not requiring them.

**Levee inspection:** . There was no change from last month (please see attached) and there were no outstanding issues to report. Public outreach was conducted last year by knocking on doors to determine property owner.interest in RSP, which resulted in a few more properties being added to list of those property owners wishing to get riprap installed on the water side of the levee.t

This concludes my report

Respectfully:

Abel Palacio - Reclamation District 1614 Superintendent:



# Reclamation District 1614 Monthly Waterside Inspection Report

**Personnel present:** Abel Palacio (RD 1614 Superintendent), Aaron Lickingteller (KSN)

**Inspection conducted:** Thursday, June 15, 2023 at 8:00am –12:15pm. Low tide occurred at 12:00pm (-0.4 feet) and high tide occurred at 4am (4.3 feet). The following points of interest were observed during the inspection:

Late spring has all vegetation in full bloom at this time and property owners continue to neglect maintenance tree trimming along the canal. A handful of property owners on both Smith and Weber Tracts were seen trimming trees or emptying homes where an elderly person or couple had recently passed on. One sunken boat remains inside the channel at the terminous of Mission Road.

Photos contained in this report represent typical current conditions only on Smith Tract.

## Smith Tract



1406 W.S. Tuxedo Ave.





**1448 W.S. Tuxedo Ave.**



**1466 W.S. Tuxedo Ave.**





**1534 W.S. Tuxedo Ave.**



**1542 W.S. Tuxedo Ave.**





**1608 W.S. Tuxedo Ave.**



**1616 W.S. Tuxedo Ave.**





**1640 W.S. Tuxedo Ave.**



**1722 W.S. Tuxedo Ave.: The property of an individual who claims the Reclamation District does not exist.**





**1842 W.S. Tuxedo Ave.**



**1848 W.S. Tuxedo Ave.: A house condemned by the City of Stockton.**





**2011 Mission Rd.**



**1954 Canal Drive**





**1982 Canal Drive: This address will be a recipient of RSP this year.**



**1990 Canal Drive**





**2004 Canal Drive**



**2050 Canal Drive**





**2060 Canal Drive**



**2072 Canal Drive**





**2000 Carlton Ave.**



**2001 Carlton Ave.**





**2004 Franklin Ave.**



**2468 Canal Drive**



# ITEM 14

Kevin Kauffman, President  
Christian Gaines, Trustee  
Dominick Gulli, Trustee

**RECLAMATION DISTRICT NO. 1614  
SMITH TRACT**

Andrew J. Pinasco, Counsel  
Rhonda L. Olmo, Secretary  
Christopher H. Neudeck, Engineer  
Abel Palacio, Superintendent

**BOARD OF TRUSTEES MEETING**

**MONDAY, JULY 10, 2023**

**6:00 PM**

**ENGINEER'S REPORT**

**I. 2023-2024 GENERAL O & M ASSESSMENT BY LANDOWNER SUMMARIES**

A. Review the Districts Draft Assessment summaries calculated for 100%, 90%, and 80%, of the assessment.

***EXHIBIT A: Assessment summaries 100%, 90% and 80%***

**II. 2023-2024 WISCONSIN ASSESSMENT BY LANDOWNER SUMMARIES**

A. Review the Districts Draft Assessment summaries calculated for 100%, 90%, and 80%, of the assessment.

***EXHIBIT B: Assessment summaries 100%, 90% and 80%***

**III. ROCK SLOPE PROTECTION PROJECT (2022-2023)**

A. Review status of the Rock Slope Protection and Beaver Damage repairs along Smith Canal. Status summary:

- 1940 and 1974 Canal are additional properties combined for a total add of \$100k±.
- Work was completed at 1960, 1968, and 1974 Canal Drive. The approximate cost of work completed through June 30 is \$95k±.
- Expected final project cost is \$498k (\$398k original + \$100k add)

***EXHIBIT C: Field photos from KSN Inc. Daily Field reports.***

**IV. WISCONSIN PUMP STATION NO. 7**

A. Review the status of the pump tests.

- Control Pointe (electrical engineer) confirmed with the drive manufacturer that the provided drives are appropriate for the project.
- We're currently coordinating with contractor and Power Services regarding clarifications to data presented in Power's flow test results.
- Next step will likely be to arrange for another day of pump testing with the pump manufacturer and Control Pointe present.

- B. Review recent status of storm drainage collection system that extends from Stockton Golf and Country Club to Wisconsin Pump Station.

***EXHIBIT D: Site Visit and Investigation findings***



# Exhibit A

---

**RD 1614 - Smith Tract**  
**Preliminary FY2023-24 Assessments**

6/28/2023

				TOTAL ASSESSMENT:			\$424,769.08	\$382,254.18	\$339,815.26	
APN	Tax	UseCode	Classification	Rate	Assessable Area	100% Assessment	90% Assessment	80% Assessment	ASSESSEE	
109020060000	1	660	GOLF-COURSE	\$68.80	109.500	\$7,533.60	\$6,780.24	\$6,026.88	STOCKTON GOLF & COUNTRY CLUB	
109060010000	1	010	RESIDENTIAL	\$344.00	0.280	\$96.32	\$86.68	\$77.06	FLORIDDIA DONALD G TR	
109060120000	1	010	RESIDENTIAL	\$344.00	0.400	\$137.60	\$123.84	\$110.08	SHONEFF, JOSEPH & SALLIE	
109060130000	1	010	RESIDENTIAL	\$344.00	0.300	\$103.20	\$92.88	\$82.56	SCHNEITMAN, JOSEPH & JENNIFER R	
109060140000	1	010	RESIDENTIAL	\$344.00	0.310	\$106.64	\$95.96	\$85.31	AGUILAR, JESSE & ROSALIE	
109060190000	1	010	RESIDENTIAL	\$344.00	0.230	\$79.12	\$71.20	\$63.30	WALLIN RYAN REED TR	
109060200000	1	010	RESIDENTIAL	\$344.00	0.220	\$75.68	\$68.10	\$60.54	KUMAR, SARWAN & PARNEETH	
109060210000	1	010	RESIDENTIAL	\$344.00	0.200	\$68.80	\$61.92	\$55.04	DUNCAN, JOE L & LU	
109060220000	1	010	RESIDENTIAL	\$344.00	0.180	\$61.92	\$55.72	\$49.54	ELLIOTT, MICHAEL TR	
109060230000	1	010	RESIDENTIAL	\$344.00	0.180	\$61.92	\$55.72	\$49.54	MUNOZ CELENE ETAL	
109060240000	1	010	RESIDENTIAL	\$344.00	0.410	\$141.04	\$126.92	\$112.83	FLORES, MIGUEL V & BEATRIZ A	
109060250000	1	010	RESIDENTIAL	\$344.00	0.250	\$86.00	\$77.40	\$68.80	JUNCKER, KAREN C TR	
109060260000	1	010	RESIDENTIAL	\$344.00	0.200	\$68.80	\$61.92	\$55.04	STEELY, C E & REBECCA	
109060270000	1	010	RESIDENTIAL	\$344.00	0.190	\$65.36	\$58.82	\$52.29	MARTIN, FRANK V & D E	
109060280000	1	010	RESIDENTIAL	\$344.00	0.190	\$65.36	\$58.82	\$52.29	GYLES, BILLY JACK & BEVERLY TR	
109060290000	1	010	RESIDENTIAL	\$344.00	0.240	\$82.56	\$74.30	\$66.05	RIZWAN, MUHAMMAD	
109060300000	1	010	RESIDENTIAL	\$344.00	0.320	\$110.08	\$99.06	\$88.06	GOMEZ EDUARDO & ALEXANDRIA	
109060310000	1	010	RESIDENTIAL	\$344.00	0.300	\$103.20	\$92.88	\$82.56	LOSCHIAVO, JOSEPH A & DANA TR	
109060320000	1	010	RESIDENTIAL	\$344.00	0.280	\$96.32	\$86.68	\$77.06	ALEXANDER, EDWARD J	
109060330000	1	07A	RESIDENTIAL	\$344.00	3.150	\$1,083.60	\$975.24	\$866.88	DARRAHVILLE LLC	
109060340000	1	07A	RESIDENTIAL	\$344.00	1.050	\$361.20	\$325.08	\$288.96	DARRAHVILLE LLC	
109070010000	1	010	RESIDENTIAL	\$344.00	0.320	\$110.08	\$99.06	\$88.06	RAUZI FRANK & M COTRS	
109070020000	1	010	RESIDENTIAL	\$344.00	0.270	\$92.88	\$83.58	\$74.30	ZOREA, DYLAN & TAI R	
109070030000	1	010	RESIDENTIAL	\$344.00	0.270	\$92.88	\$83.58	\$74.30	MINARD, TIM L & LYNN M	
109070040000	1	010	RESIDENTIAL	\$344.00	0.270	\$92.88	\$83.58	\$74.30	MINARD TIM & LYNN	
109070070000	1	010	RESIDENTIAL	\$344.00	0.200	\$68.80	\$61.92	\$55.04	MARCHESOTTI ANDREW & PATRICIA TR	
109070080000	1	010	RESIDENTIAL	\$344.00	0.220	\$75.68	\$68.10	\$60.54	GALVAN ANA LILIA OROZCO	
109070090000	1	010	RESIDENTIAL	\$344.00	0.210	\$72.24	\$65.00	\$57.79	RUPP, DEBRA	
109070100000	1	010	RESIDENTIAL	\$344.00	0.240	\$82.56	\$74.30	\$66.05	FLAHERTY, MARTIN A & BARBARA M TR	
109070110000	1	010	RESIDENTIAL	\$344.00	0.280	\$96.32	\$86.68	\$77.06	DUPART MARK STEVEN JR & BARBER CHRISTINA MICHELLE	
109070120000	1	010	RESIDENTIAL	\$344.00	0.230	\$79.12	\$71.20	\$63.30	YOCHAM AMANDA	
109070130000	1	010	RESIDENTIAL	\$344.00	0.200	\$68.80	\$61.92	\$55.04	SANCHEZ, MARY ELLEN TR	
109070140000	1	010	RESIDENTIAL	\$344.00	0.230	\$79.12	\$71.20	\$63.30	HERNANDEZ, RAFAEL & MARCELA S	
109070150000	1	010	RESIDENTIAL	\$344.00	0.230	\$79.12	\$71.20	\$63.30	RIEGER KENNETH M TR	
109070160000	1	010	RESIDENTIAL	\$344.00	0.200	\$68.80	\$61.92	\$55.04	MAIA, MANUEL CARALHEIRO ETAL	
109070170000	1	010	RESIDENTIAL	\$344.00	0.230	\$79.12	\$71.20	\$63.30	MAIA, MANUEL ETAL	
109070180000	1	010	RESIDENTIAL	\$344.00	0.310	\$106.64	\$95.96	\$85.31	FUMAGALLI, PETER ETAL	
109070190000	1	010	RESIDENTIAL	\$344.00	0.310	\$106.64	\$95.96	\$85.31	SCHERMERHORN, STEVEN & MARY ANN	
109070200000	1	010	RESIDENTIAL	\$344.00	0.160	\$55.04	\$49.52	\$44.03	ROMERO, SHANE & CECELIA	
109070210000	1	010	RESIDENTIAL	\$344.00	0.130	\$44.72	\$40.24	\$35.78	WEAVER, ROBERT P & SHIRLEY D TR	
109070220000	1	010	RESIDENTIAL	\$344.00	0.280	\$96.32	\$86.68	\$77.06	MOLINAR LORA R	
109070230000	1	010	RESIDENTIAL	\$344.00	0.190	\$65.36	\$58.82	\$52.29	STODDARD, LARRY E & NANCY A	
109070240000	1	010	RESIDENTIAL	\$344.00	0.220	\$75.68	\$68.10	\$60.54	GUZMAN, JOSE & GRACE ETAL	
109070250000	1	010	RESIDENTIAL	\$344.00	0.170	\$58.48	\$52.62	\$46.78	POBLETTE, CLAUDIO & ANA A	
109070260000	1	010	RESIDENTIAL	\$344.00	0.280	\$96.32	\$86.68	\$77.06	BARRAGAN AUGUSTIN JR & MICHELLE LEE ETAL	

**RD 1614 - Smith Tract**  
**Preliminary FY2023-24 Assessments**

6/28/2023

APN	Tax	UseCode	Classification	Rate	Assessable Area	100% Assessment	90% Assessment	80% Assessment	ASSESSEE
109070270000	1	010	RESIDENTIAL	\$344.00	0.140	\$48.16	\$43.34	\$38.53	POLENDEY JOSEPHYNE MARIE & VANESSA SAMANTHA BAGA
109070280000	1	010	RESIDENTIAL	\$344.00	0.140	\$48.16	\$43.34	\$38.53	WALDON, DAVID B & VALERIE J ETAL
109070290000	1	010	RESIDENTIAL	\$344.00	0.250	\$86.00	\$77.40	\$68.80	WATSON, ROBERT J & RENAE M
109070300000	1	010	RESIDENTIAL	\$344.00	0.280	\$96.32	\$86.68	\$77.06	WATSON, ROBERT J & R M
109070310000	1	010	RESIDENTIAL	\$344.00	0.230	\$79.12	\$71.20	\$63.30	MARTIN, WARREN ETAL
109070320000	1	010	RESIDENTIAL	\$344.00	0.370	\$127.28	\$114.54	\$101.82	WOODS WILLIAM CHRISTOPHER
109070330000	1	022	RESIDENTIAL	\$344.00	0.370	\$127.28	\$114.54	\$101.82	FRONT LINE TEAM INC
109070340000	1	010	RESIDENTIAL	\$344.00	0.200	\$68.80	\$61.92	\$55.04	MEDINA SAMANTHA
109070350000	1	010	RESIDENTIAL	\$344.00	0.280	\$96.32	\$86.68	\$77.06	SANTOS, EUGENE S & KATHLEEN A
109070390000	1	010	RESIDENTIAL	\$344.00	0.180	\$61.92	\$55.72	\$49.54	YANEZ, DIANA N ETAL
109070400000	1	010	RESIDENTIAL	\$344.00	0.190	\$65.36	\$58.82	\$52.29	WATANABE, BRUCE & TERESA
109070420000	1	010	RESIDENTIAL	\$344.00	0.290	\$99.76	\$89.78	\$79.81	GAZLEY, BARBARA J
109070430000	1	010	RESIDENTIAL	\$344.00	0.510	\$175.44	\$157.88	\$140.35	AGUALO, THOMAS E & MICHELLE
109070440000	1	04A	VACANT	\$68.80	0.610	\$41.96	\$37.76	\$33.57	RAMIREZ, MIGUEL G & MARICELA C TR
109070450000	1	010	RESIDENTIAL	\$344.00	0.400	\$137.60	\$123.84	\$110.08	LANGSTON, BRIAN & FRANCES TR
109070460000	1	010	RESIDENTIAL	\$344.00	0.200	\$68.80	\$61.92	\$55.04	LAWS, BRETT ALAN EST
109070470000	1	010	RESIDENTIAL	\$344.00	0.190	\$65.36	\$58.82	\$52.29	GAINES, TASHA
109070480000	1	010	RESIDENTIAL	\$344.00	0.180	\$61.92	\$55.72	\$49.54	RAYGOZA, MICHAEL RAY & CATHERINE ANN
109080010000	1	010	RESIDENTIAL	\$344.00	0.230	\$79.12	\$71.20	\$63.30	RAMIREZ, MIGUEL G & MARICELA C TR
109080020000	1	010	RESIDENTIAL	\$344.00	0.230	\$79.12	\$71.20	\$63.30	BOSWORTH, ROBERT LOUIS TR
109080030000	1	010	RESIDENTIAL	\$344.00	0.230	\$79.12	\$71.20	\$63.30	PAROLI JAMES R & PAROLI BETTY JO TR
109080040000	1	010	RESIDENTIAL	\$344.00	0.230	\$79.12	\$71.20	\$63.30	GARCIA, MARCUS A & DANIELA A
109080050000	1	010	RESIDENTIAL	\$344.00	0.120	\$41.28	\$37.14	\$33.02	STUART, SUSAN ANN
109080060000	1	010	RESIDENTIAL	\$344.00	0.180	\$61.92	\$55.72	\$49.54	DERBY JAMES N & KATHRYN
109080070000	1	010	RESIDENTIAL	\$344.00	0.140	\$48.16	\$43.34	\$38.53	CA HOLDINGS LLC
109080080000	1	010	RESIDENTIAL	\$344.00	0.250	\$86.00	\$77.40	\$68.80	ROBERTSON, SIENA
109080090000	1	010	RESIDENTIAL	\$344.00	0.180	\$61.92	\$55.72	\$49.54	ROBERTSON SIENA M
109080100000	1	010	RESIDENTIAL	\$344.00	0.180	\$61.92	\$55.72	\$49.54	BARAJAS ALDO A & BARAJAS ELIZABETH M
109080110000	1	010	RESIDENTIAL	\$344.00	0.170	\$58.48	\$52.62	\$46.78	BARAJAS, ROBERTA M
109080120000	1	010	RESIDENTIAL	\$344.00	0.150	\$51.60	\$46.44	\$41.28	MAGANA, ROBERT & DIANA
109080130000	1	010	RESIDENTIAL	\$344.00	0.200	\$68.80	\$61.92	\$55.04	DELGADILLO DANIEL & RODRIGUEZ NANCY ORTEGA
109080140000	1	010	RESIDENTIAL	\$344.00	0.210	\$72.24	\$65.00	\$57.79	DO DUY QUOC & HA GIANG PHUONG
109080150000	1	010	RESIDENTIAL	\$344.00	0.270	\$92.88	\$83.58	\$74.30	BATEMAN, ANGELA
109080160000	1	010	RESIDENTIAL	\$344.00	0.350	\$120.40	\$108.36	\$96.32	WILKINSON CODY A ETAL
109080170000	1	010	RESIDENTIAL	\$344.00	0.240	\$82.56	\$74.30	\$66.05	TRAN, JEFFREY & YEN KIM TR
109080200000	1	010	RESIDENTIAL	\$344.00	0.190	\$65.36	\$58.82	\$52.29	FOURNIER DAVID & MARILYN
109080210000	1	010	RESIDENTIAL	\$344.00	0.200	\$68.80	\$61.92	\$55.04	CANO MARTIN S & CARLA M
109080220000	1	010	RESIDENTIAL	\$344.00	0.200	\$68.80	\$61.92	\$55.04	ISLAS VILLA, ALEXANDRO
109080230000	1	010	RESIDENTIAL	\$344.00	0.200	\$68.80	\$61.92	\$55.04	CABRERA, ELISEO C & DIGNA L TR
109080240000	1	010	RESIDENTIAL	\$344.00	0.180	\$61.92	\$55.72	\$49.54	FLAHERTY, MARTIN A & BARBARA M TR
109080250000	1	010	RESIDENTIAL	\$344.00	0.140	\$48.16	\$43.34	\$38.53	CARLETON, KATIE
109080260000	1	010	RESIDENTIAL	\$344.00	0.190	\$65.36	\$58.82	\$52.29	AVINA VICTOR MANUEL
109080270000	1	010	RESIDENTIAL	\$344.00	0.190	\$65.36	\$58.82	\$52.29	HYAK, JOSEPH C & ERICKA D
109080280000	1	010	RESIDENTIAL	\$344.00	0.200	\$68.80	\$61.92	\$55.04	POIRIER, JASON K & KIMBERLY D
109080290000	1	010	RESIDENTIAL	\$344.00	0.200	\$68.80	\$61.92	\$55.04	SHANEEN, NAZIA
109080300000	1	010	RESIDENTIAL	\$344.00	0.200	\$68.80	\$61.92	\$55.04	WEED, DOUGLAS E & MEGAN L



**RD 1614 - Smith Tract**  
**Preliminary FY2023-24 Assessments**

6/28/2023

APN	Tax	UseCode	Classification	Rate	Assessable Area	100% Assessment	90% Assessment	80% Assessment	ASSESSEE
109080310000	1	010	RESIDENTIAL	\$344.00	0.220	\$75.68	\$68.10	\$60.54	BAUER, FREDERICK N & VIRGINA TR
109080320000	1	010	RESIDENTIAL	\$344.00	0.280	\$96.32	\$86.68	\$77.06	CHAVEZ, MARY M TR
109080330000	1	010	RESIDENTIAL	\$344.00	0.300	\$103.20	\$92.88	\$82.56	SMITH, BARBARA J TR
109080340000	1	010	RESIDENTIAL	\$344.00	0.190	\$65.36	\$58.82	\$52.29	CHURCH, FRANK D & SUSAN
109080350000	1	010	RESIDENTIAL	\$344.00	0.190	\$65.36	\$58.82	\$52.29	MOSQUEDA, MARIANO G & ELLYN D
109080360000	1	010	RESIDENTIAL	\$344.00	0.200	\$68.80	\$61.92	\$55.04	OLDHAM, DAN E & CANDIS G
109080370000	1	010	RESIDENTIAL	\$344.00	0.310	\$106.64	\$95.96	\$85.31	GONZALEZ, ALBERT ETAL
109080380000	1	010	RESIDENTIAL	\$344.00	0.310	\$106.64	\$95.96	\$85.31	GARCIA, EDWARD V & KATHRYN MCLAUGHLIN TR
109080390000	1	010	RESIDENTIAL	\$344.00	0.310	\$106.64	\$95.96	\$85.31	GODOY, VERONICA MAGSALAY
109080400000	1	010	RESIDENTIAL	\$344.00	0.320	\$110.08	\$99.06	\$88.06	GARDNER, DARRYL R & LANI M
109080410000	1	010	RESIDENTIAL	\$344.00	0.310	\$106.64	\$95.96	\$85.31	GUERRERO, SOPHIA LOREN
109090010000	1	010	RESIDENTIAL	\$344.00	0.460	\$158.24	\$142.40	\$126.59	GOODWIN DAVID P & DENISE A TR
109090020000	1	010	RESIDENTIAL	\$344.00	0.320	\$110.08	\$99.06	\$88.06	PEREZ, GUILLERMO C & VERONICA B
109090030000	1	010	RESIDENTIAL	\$344.00	0.310	\$106.64	\$95.96	\$85.31	QUINONES SAMUEL A TR ETAL
109090040000	1	010	RESIDENTIAL	\$344.00	0.310	\$106.64	\$95.96	\$85.31	RAMIREZ, JOHN & TENNEILL
109090050000	1	022	RESIDENTIAL	\$344.00	0.150	\$51.60	\$46.44	\$41.28	LAGURA, TEODULO C ETAL
109090060000	1	010	RESIDENTIAL	\$344.00	0.190	\$65.36	\$58.82	\$52.29	GOMEZ, MARIA ANTONIA TR
109090070000	1	010	RESIDENTIAL	\$344.00	0.130	\$44.72	\$40.24	\$35.78	RUSSELL, JACQUELINE F
109090080000	1	010	RESIDENTIAL	\$344.00	0.140	\$48.16	\$43.34	\$38.53	LEPISTO, PETER S & CAROLYN L TR
109090090000	1	010	RESIDENTIAL	\$344.00	0.310	\$106.64	\$95.96	\$85.31	MORGAN, DENNIS R
109090100000	1	010	RESIDENTIAL	\$344.00	0.300	\$103.20	\$92.88	\$82.56	SCHMID, PATRICIA B TR
109090110000	1	010	RESIDENTIAL	\$344.00	0.250	\$86.00	\$77.40	\$68.80	THOMPSON, GARY E & KATHY
109090120000	1	010	RESIDENTIAL	\$344.00	0.370	\$127.28	\$114.54	\$101.82	KAWAR ISAAC
109090140000	1	010	RESIDENTIAL	\$344.00	0.370	\$127.28	\$114.54	\$101.82	SELFA RICHARD & LYDIA TR
109090150000	1	010	RESIDENTIAL	\$344.00	0.330	\$113.52	\$102.16	\$90.82	ESTRADA, JESUS & ELIZABETH
109090160000	1	010	RESIDENTIAL	\$344.00	0.240	\$82.56	\$74.30	\$66.05	BOHMER, RAY & MARGARITA
109090170000	1	010	RESIDENTIAL	\$344.00	0.150	\$51.60	\$46.44	\$41.28	RYNEARSON, RICHARD P & DEBBIE L
109090180000	1	010	RESIDENTIAL	\$344.00	0.150	\$51.60	\$46.44	\$41.28	YOW, LELAND R & CAROL A TR
109090190000	1	010	RESIDENTIAL	\$344.00	0.150	\$51.60	\$46.44	\$41.28	STOCKALL, JENNIFER
109090200000	1	010	RESIDENTIAL	\$344.00	0.150	\$51.60	\$46.44	\$41.28	AULETTI SUSAN GAIL
109090210000	1	010	RESIDENTIAL	\$344.00	0.150	\$51.60	\$46.44	\$41.28	SANCHEZ, ALEX J
109090220000	1	010	RESIDENTIAL	\$344.00	0.340	\$116.96	\$105.26	\$93.57	HIDALGO, CRISTOBAL F
109090230000	1	010	RESIDENTIAL	\$344.00	0.130	\$44.72	\$40.24	\$35.78	SOMERA, GILBERT & IRENE ETAL
109090240000	1	010	RESIDENTIAL	\$344.00	0.140	\$48.16	\$43.34	\$38.53	MARIE ROSALIE MARIA ETAL
109090250000	1	010	RESIDENTIAL	\$344.00	0.310	\$106.64	\$95.96	\$85.31	HUSTON, ALLEN J ETAL
109090260000	1	010	RESIDENTIAL	\$344.00	0.230	\$79.12	\$71.20	\$63.30	AULETTI, SUSAN
109090270000	1	010	RESIDENTIAL	\$344.00	0.230	\$79.12	\$71.20	\$63.30	FLENNER, PAUL & VICTORIA ANN
109090280000	1	010	RESIDENTIAL	\$344.00	0.170	\$58.48	\$52.62	\$46.78	SHONEFF, JOSEPH E
109090290000	1	010	RESIDENTIAL	\$344.00	0.250	\$86.00	\$77.40	\$68.80	PEREZ RICHARD ETAL
109090300000	1	010	RESIDENTIAL	\$344.00	0.290	\$99.76	\$89.78	\$79.81	VIVERO MARTHA
109090310000	1	010	RESIDENTIAL	\$344.00	0.150	\$51.60	\$46.44	\$41.28	HERNANDEZ JULIO & HERNANDEZ ROSA M
109090320000	1	010	RESIDENTIAL	\$344.00	0.170	\$58.48	\$52.62	\$46.78	SALCEDO, JOSE LUIS & SILVIA
109090330000	1	010	RESIDENTIAL	\$344.00	0.180	\$61.92	\$55.72	\$49.54	GALLARDO, CARLOS & ANGELA J
109090340000	1	010	RESIDENTIAL	\$344.00	0.220	\$75.68	\$68.10	\$60.54	PRICE, CANDICE
109090350000	1	010	RESIDENTIAL	\$344.00	0.180	\$61.92	\$55.72	\$49.54	KOHRDT, JULIA MARIE
109090360000	1	010	RESIDENTIAL	\$344.00	0.130	\$44.72	\$40.24	\$35.78	ESPINO JAVIER ALEXANDER

**RD 1614 - Smith Tract**  
**Preliminary FY2023-24 Assessments**

6/28/2023

APN	Tax	UseCode	Classification	Rate	Assessable Area	100% Assessment	90% Assessment	80% Assessment	ASSESSEE
109090370000	1	010	RESIDENTIAL	\$344.00	0.190	\$65.36	\$58.82	\$52.29	LGSF INVESTMENTS LLC
109090380000	1	010	RESIDENTIAL	\$344.00	0.230	\$79.12	\$71.20	\$63.30	JACKSON, KATHRYN E LF EST
109090390000	1	010	RESIDENTIAL	\$344.00	0.200	\$68.80	\$61.92	\$55.04	MEIDINGER LORA JOYCE TR
109090400000	1	010	RESIDENTIAL	\$344.00	0.150	\$51.60	\$46.44	\$41.28	FALCONI, DINO
109090410000	1	010	RESIDENTIAL	\$344.00	0.150	\$51.60	\$46.44	\$41.28	AJMAL, MOHAMMED & MEHNAZ K
109090420000	1	010	RESIDENTIAL	\$344.00	0.160	\$55.04	\$49.52	\$44.03	JOHNSON, DENNIS ETAL
109090430000	1	010	RESIDENTIAL	\$344.00	0.160	\$55.04	\$49.52	\$44.03	MARLOW, RICK R & K R
109090440000	1	010	RESIDENTIAL	\$344.00	0.190	\$65.36	\$58.82	\$52.29	HERNANDEZ, MARK J & PAMELA
109090450000	1	010	RESIDENTIAL	\$344.00	0.190	\$65.36	\$58.82	\$52.29	CONTRERAS GUSTAVO A JR ETAL
109090460000	1	010	RESIDENTIAL	\$344.00	0.150	\$51.60	\$46.44	\$41.28	DAVENPORT, TAMARA
109090470000	1	010	RESIDENTIAL	\$344.00	0.160	\$55.04	\$49.52	\$44.03	PADILLA FRANCISCO & YVONNE
109090480000	1	010	RESIDENTIAL	\$344.00	0.170	\$58.48	\$52.62	\$46.78	LAMBIE, BROOKE A TR
109090490000	1	010	RESIDENTIAL	\$344.00	0.260	\$89.44	\$80.48	\$71.55	DENNEY JAMES & VICTORIA TR
109090500000	1	010	RESIDENTIAL	\$344.00	0.250	\$86.00	\$77.40	\$68.80	SANCHEZ MICHAEL J ETAL
109090510000	1	010	RESIDENTIAL	\$344.00	0.230	\$79.12	\$71.20	\$63.30	SALDIVAR, GERARDO & ANNETTE
109090520000	1	010	RESIDENTIAL	\$344.00	0.200	\$68.80	\$61.92	\$55.04	MATUSKA RICHARD A & SANDRA L TR
109090530000	1	010	RESIDENTIAL	\$344.00	0.210	\$72.24	\$65.00	\$57.79	MATUSKA, BONNIE TR
109090540000	1	010	RESIDENTIAL	\$344.00	0.200	\$68.80	\$61.92	\$55.04	ESPANOLA, NICOLE
109090550000	1	01A	VACANT	\$68.80	0.150	\$35.00	\$31.50	\$28.00	WAITERS, JOHN & MARIETTA
109100010000	1	01A	VACANT	\$68.80	0.260	\$35.00	\$31.50	\$28.00	DARRAHHVILLE LLC
109100030000	1	010	RESIDENTIAL	\$344.00	0.240	\$82.56	\$74.30	\$66.05	ART & JOYCE GODI FAMILY INVESTMENTS LP
109100040000	1	010	RESIDENTIAL	\$344.00	0.190	\$65.36	\$58.82	\$52.29	LANE, SHANNON
109100050000	1	010	RESIDENTIAL	\$344.00	0.190	\$65.36	\$58.82	\$52.29	PHAISONGKHAM, KHOUTH & SOTHEARY
109100060000	1	010	RESIDENTIAL	\$344.00	0.190	\$65.36	\$58.82	\$52.29	CALLAHAN RENEE
109100070000	1	010	RESIDENTIAL	\$344.00	0.190	\$65.36	\$58.82	\$52.29	BIRCHETT BRYON
109100080000	1	010	RESIDENTIAL	\$344.00	0.190	\$65.36	\$58.82	\$52.29	FERERIA DENETTE MARIE
109100090000	1	010	RESIDENTIAL	\$344.00	0.150	\$51.60	\$46.44	\$41.28	CEJA FRANCISCO VARGAS
109100100000	1	010	RESIDENTIAL	\$344.00	0.150	\$51.60	\$46.44	\$41.28	ALBARRAN, RAYMOND
109100110000	1	010	RESIDENTIAL	\$344.00	0.140	\$48.16	\$43.34	\$38.53	AFOA WILSON JR
109100120000	1	010	RESIDENTIAL	\$344.00	0.140	\$48.16	\$43.34	\$38.53	CAMPOS, MANUEL & LAURA P
109100130000	1	010	RESIDENTIAL	\$344.00	0.260	\$89.44	\$80.48	\$71.55	MUNOZ EDWARD D & COLLEEN M
109100140000	1	010	RESIDENTIAL	\$344.00	0.250	\$86.00	\$77.40	\$68.80	MILLER NICHOLAS M
109100150000	1	010	RESIDENTIAL	\$344.00	0.230	\$79.12	\$71.20	\$63.30	WRIGHT, ALFRED C & ANNETTE
109100160000	1	010	RESIDENTIAL	\$344.00	0.200	\$68.80	\$61.92	\$55.04	HERRIN CAMREN & JAMIE
109100170000	1	010	RESIDENTIAL	\$344.00	0.190	\$65.36	\$58.82	\$52.29	RUTLEDGE, THEODORE JR TR
109100180000	1	010	RESIDENTIAL	\$344.00	0.300	\$103.20	\$92.88	\$82.56	JIMENEZ ROSE TR
109100190000	1	010	RESIDENTIAL	\$344.00	0.210	\$72.24	\$65.00	\$57.79	DELAVAN ROBERT JOHN
109100200000	1	010	RESIDENTIAL	\$344.00	0.190	\$65.36	\$58.82	\$52.29	AREVALOS GERARDO A
109100210000	1	010	RESIDENTIAL	\$344.00	0.220	\$75.68	\$68.10	\$60.54	SULLIVAN, KIM S TR ETAL
109100220000	1	010	RESIDENTIAL	\$344.00	0.230	\$79.12	\$71.20	\$63.30	NEW LORETTA JEAN TR
109100230000	1	010	RESIDENTIAL	\$344.00	0.170	\$58.48	\$52.62	\$46.78	HAUCK, SARA R
109100240000	1	010	RESIDENTIAL	\$344.00	0.210	\$72.24	\$65.00	\$57.79	MEMORY, ROBERT N
109100250000	1	010	RESIDENTIAL	\$344.00	0.190	\$65.36	\$58.82	\$52.29	MERCER, ROBERT C III TR
109100260000	1	010	RESIDENTIAL	\$344.00	0.200	\$68.80	\$61.92	\$55.04	BRAWLEY KATHLEEN C
109100270000	1	010	RESIDENTIAL	\$344.00	0.200	\$68.80	\$61.92	\$55.04	MERCER, ROBERT C III & TERRIE TR
109100280000	1	010	RESIDENTIAL	\$344.00	0.210	\$72.24	\$65.00	\$57.79	LLOYD, DONALD WAYNE & ROSE

**RD 1614 - Smith Tract**  
**Preliminary FY2023-24 Assessments**

6/28/2023

APN	Tax	UseCode	Classification	Rate	Assessable Area	100% Assessment	90% Assessment	80% Assessment	ASSESSEE
109100290000	1	010	RESIDENTIAL	\$344.00	0.180	\$61.92	\$55.72	\$49.54	SERRANO CRISTIAN ARROYO
109100300000	1	010	RESIDENTIAL	\$344.00	0.110	\$37.84	\$34.04	\$30.27	ALLEN, JASON B & RHONDA
109100310000	1	010	RESIDENTIAL	\$344.00	0.120	\$41.28	\$37.14	\$33.02	CHAVEZ ALIAN VERDUZCO & EQUIHUA VERONICA
109100320000	1	010	RESIDENTIAL	\$344.00	0.190	\$65.36	\$58.82	\$52.29	LIBRES FLORIA TR
109100330000	1	010	RESIDENTIAL	\$344.00	0.180	\$61.92	\$55.72	\$49.54	RIVERA STEPHEN M & OJEDA KATIE JOY MIYEKI
109100340000	1	010	RESIDENTIAL	\$344.00	0.180	\$61.92	\$55.72	\$49.54	CLARK, KATHLEEN S TR
109100350000	1	010	RESIDENTIAL	\$344.00	0.300	\$103.20	\$92.88	\$82.56	SORIA, JUAN
109100360000	1	010	RESIDENTIAL	\$344.00	0.170	\$58.48	\$52.62	\$46.78	VASQUEZ, RAMONCITA ETAL
109100370000	1	010	RESIDENTIAL	\$344.00	0.180	\$61.92	\$55.72	\$49.54	ABDOU, EMAD S & MARIAM Y
109100380000	1	010	RESIDENTIAL	\$344.00	0.160	\$55.04	\$49.52	\$44.03	RAMOS ALEJANDRO GUTIERREZ & LONGORIA LUCIA
109100390000	1	010	RESIDENTIAL	\$344.00	0.250	\$86.00	\$77.40	\$68.80	VERA STEVEN ANTHONY
109100410000	1	690	COMMERCIAL	\$68.80	0.000	\$183.68	\$165.30	\$146.94	HOOVER LITTLE LEAGUE
109110160000	1	612	COMMERCIAL	\$688.00	1.600	\$1,100.80	\$990.72	\$880.64	STOCKTON YACHT CLUB INC
109110170000	1	612	COMMERCIAL	\$688.00	0.970	\$667.36	\$600.62	\$533.89	STOCKTON YACHT CLUB INC
109110180000	1	04A	VACANT	\$68.80	8.120	\$558.64	\$502.76	\$446.91	DARRAHVILLE LLC
109110200000	1	690	COMMERCIAL	\$68.80	0.000	\$149.98	\$134.98	\$119.98	HOOVER LITTLE LEAGUE
109110210000	1	010	RESIDENTIAL	\$344.00	8.760	\$3,013.44	\$2,712.08	\$2,410.75	DARRAHVILLE LLC
109110220000	2	943	AGRICULTURAL	\$0.00	0.000	\$0.00	\$0.00	\$0.00	RECLAMATION DISTRICT #1614
109130030000	1	031	RESIDENTIAL	\$344.00	0.310	\$106.64	\$95.96	\$85.31	THOMAS DAVID
109130040000	1	031	RESIDENTIAL	\$344.00	0.350	\$120.40	\$108.36	\$96.32	MURRAY, RYAN B & ANTOINETTE L
109130110000	1	034	RESIDENTIAL	\$344.00	0.310	\$106.64	\$95.96	\$85.31	LUCATERO, ADOLFO & JOSEFINA
109130120000	1	034	RESIDENTIAL	\$344.00	0.340	\$116.96	\$105.26	\$93.57	DEANE WHEETMAN PROPERTIES LLC
109130160000	1	034	RESIDENTIAL	\$344.00	0.130	\$44.72	\$40.24	\$35.78	DEANE WHEETMAN PROPERTIES LLC
109140010000	1	010	RESIDENTIAL	\$344.00	0.330	\$113.52	\$102.16	\$90.82	EVERETT, NORMA MARIE TR
109140020000	1	010	RESIDENTIAL	\$344.00	0.170	\$58.48	\$52.62	\$46.78	ZAMORA SALVADOR & ZARATE ILIANA LIZBETH RAMOS
109140030000	1	010	RESIDENTIAL	\$344.00	0.180	\$61.92	\$55.72	\$49.54	HAVENS, IRENE M ETAL
109140040000	1	010	RESIDENTIAL	\$344.00	0.190	\$65.36	\$58.82	\$52.29	CARDENAS, ALFONSO & DAISY
109140050000	1	010	RESIDENTIAL	\$344.00	0.220	\$75.68	\$68.10	\$60.54	MUTHART, PAUL & LISSA
109140060000	1	010	RESIDENTIAL	\$344.00	0.220	\$75.68	\$68.10	\$60.54	BROIN, DOROTHY
109140070000	1	010	RESIDENTIAL	\$344.00	0.210	\$72.24	\$65.00	\$57.79	CASTELLON BENNY M
109140080000	1	010	RESIDENTIAL	\$344.00	0.210	\$72.24	\$65.00	\$57.79	MCCRAY, KIMBERLY
109140090000	1	010	RESIDENTIAL	\$344.00	0.230	\$79.12	\$71.20	\$63.30	ALEGRE, DORIS M ETAL
109140100000	1	010	RESIDENTIAL	\$344.00	0.220	\$75.68	\$68.10	\$60.54	ROMERO, JOSE MIGUEL ETAL
109140110000	1	010	RESIDENTIAL	\$344.00	0.220	\$75.68	\$68.10	\$60.54	DONALDSON, DEBORAH ANN ETL
109140120000	1	010	RESIDENTIAL	\$344.00	0.150	\$51.60	\$46.44	\$41.28	SHANNON, JEFF
109140130000	1	010	RESIDENTIAL	\$344.00	0.150	\$51.60	\$46.44	\$41.28	MORALES, PANTALEON V
109140140000	1	010	RESIDENTIAL	\$344.00	0.150	\$51.60	\$46.44	\$41.28	MESSNER SARAH C
109140150000	1	010	RESIDENTIAL	\$344.00	0.140	\$48.16	\$43.34	\$38.53	GREEN TIMOTHY BRIAN
109140160000	1	010	RESIDENTIAL	\$344.00	0.240	\$82.56	\$74.30	\$66.05	AUSTIN DARCY LEE
109140170000	1	010	RESIDENTIAL	\$344.00	0.170	\$58.48	\$52.62	\$46.78	MARTINEZ WALTER
109140180000	1	010	RESIDENTIAL	\$344.00	0.180	\$61.92	\$55.72	\$49.54	CAVERO REGINO P & EMELITA S TR
109140190000	1	010	RESIDENTIAL	\$344.00	0.170	\$58.48	\$52.62	\$46.78	DOMBECK, GAYLENE A
109140200000	1	010	RESIDENTIAL	\$344.00	0.180	\$61.92	\$55.72	\$49.54	MCANINCH, PATRICK
109140210000	1	010	RESIDENTIAL	\$344.00	0.220	\$75.68	\$68.10	\$60.54	OVERSETH, GAYVIN & T
109140220000	1	010	RESIDENTIAL	\$344.00	0.150	\$51.60	\$46.44	\$41.28	WELLS, DELORAS A TR
109140230000	1	010	RESIDENTIAL	\$344.00	0.210	\$72.24	\$65.00	\$57.79	MANZO, JESSIE E



**RD 1614 - Smith Tract**  
**Preliminary FY2023-24 Assessments**

6/28/2023

APN	Tax	UseCode	Classification	Rate	Assessable Area	100% Assessment	90% Assessment	80% Assessment	ASSESSEE
109140240000	1	010	RESIDENTIAL	\$344.00	0.200	\$68.80	\$61.92	\$55.04	TOOMER, MARCIA
109140250000	1	010	RESIDENTIAL	\$344.00	0.300	\$103.20	\$92.88	\$82.56	TESTON, DAVID M
109140260000	1	010	RESIDENTIAL	\$344.00	0.250	\$86.00	\$77.40	\$68.80	TREVINO, CYNTHIA
109140270000	1	013	RESIDENTIAL	\$344.00	0.270	\$92.88	\$83.58	\$74.30	BLEWETT, RAYMOND ALLEN & MARY A
109140280000	1	010	RESIDENTIAL	\$344.00	0.150	\$51.60	\$46.44	\$41.28	AMAYA, MIGUEL ANGEL & STEPHANIE RENAYE
109140290000	1	010	RESIDENTIAL	\$344.00	0.130	\$44.72	\$40.24	\$35.78	KOBUS, BRIEN CHRISTOPHER
109140300000	1	010	RESIDENTIAL	\$344.00	0.140	\$48.16	\$43.34	\$38.53	BAKER, CLYDE P & MARYJANE
109140310000	1	010	RESIDENTIAL	\$344.00	0.120	\$41.28	\$37.14	\$33.02	WAITERS MCCLINTON, TIFFANY J ETAL
109140320000	1	010	RESIDENTIAL	\$344.00	0.190	\$65.36	\$58.82	\$52.29	MIRELES AGUSTIN & MONTES LORENA
109140330000	1	010	RESIDENTIAL	\$344.00	0.200	\$68.80	\$61.92	\$55.04	GOMEZ, RAFAEL
109140340000	1	010	RESIDENTIAL	\$344.00	0.200	\$68.80	\$61.92	\$55.04	KAUR, KAILASH TR
109140350000	1	010	RESIDENTIAL	\$344.00	0.300	\$103.20	\$92.88	\$82.56	FILIPPI, ANNA
109140360000	1	010	RESIDENTIAL	\$344.00	0.200	\$68.80	\$61.92	\$55.04	CRASE, PETER HUNT & SHARON L
109140370000	1	010	RESIDENTIAL	\$344.00	0.200	\$68.80	\$61.92	\$55.04	TERRA, DONALD R & RAYDNA S
109140380000	1	010	RESIDENTIAL	\$344.00	0.200	\$68.80	\$61.92	\$55.04	COOPER JUDY A ETAL
109140390000	1	010	RESIDENTIAL	\$344.00	0.140	\$48.16	\$43.34	\$38.53	WAN KIEN THANH
109140400000	1	010	RESIDENTIAL	\$344.00	0.150	\$51.60	\$46.44	\$41.28	VALADEZ JAMES JR & LORRAINE
109140410000	1	010	RESIDENTIAL	\$344.00	0.160	\$55.04	\$49.52	\$44.03	JIMENEZ, REBECCA P
109140420000	1	010	RESIDENTIAL	\$344.00	0.160	\$55.04	\$49.52	\$44.03	ROSSI, TERESA L
109140430000	2	943	AGRICULTURAL	\$0.00	0.000	\$0.00	\$0.00	\$0.00	RECLAMATION, DIST 1614
109140440000	1	010	RESIDENTIAL	\$344.00	0.150	\$51.60	\$46.44	\$41.28	DUANGSAWAT, SAMBOON S ETAL
109140450000	1	010	RESIDENTIAL	\$344.00	0.150	\$51.60	\$46.44	\$41.28	CENTENO LATOYA
109140460000	1	010	RESIDENTIAL	\$344.00	0.150	\$51.60	\$46.44	\$41.28	NUNEZ GRISELDA CERDA
109140470000	1	010	RESIDENTIAL	\$344.00	0.150	\$51.60	\$46.44	\$41.28	RENDON, JOSEPH & SHERRY
109140480000	1	010	RESIDENTIAL	\$344.00	0.150	\$51.60	\$46.44	\$41.28	VEGA JAVIER SUAREZ & MARTINEZ GABRIELA OSEGUERA E
109140490000	1	010	RESIDENTIAL	\$344.00	0.180	\$61.92	\$55.72	\$49.54	MAYORGA VICENTE & AMELIA
109140500000	1	010	RESIDENTIAL	\$344.00	0.210	\$72.24	\$65.00	\$57.79	ISERI, JOSEPH J & MARIA L
109140510000	1	010	RESIDENTIAL	\$344.00	0.180	\$61.92	\$55.72	\$49.54	FUENTES JESUS D & EMMA LOURDES
109140520000	1	010	RESIDENTIAL	\$344.00	0.210	\$72.24	\$65.00	\$57.79	FREGOSO JORGE RON & SORIA ERENDIRA
109140530000	1	010	RESIDENTIAL	\$344.00	0.190	\$65.36	\$58.82	\$52.29	TERRY VIRGINIA P TR
109140540000	1	010	RESIDENTIAL	\$344.00	0.200	\$68.80	\$61.92	\$55.04	GIRELS MICHELE LEE
109140550000	1	010	RESIDENTIAL	\$344.00	0.190	\$65.36	\$58.82	\$52.29	PABLO FILOMENA PABLO ETAL
109140560000	1	010	RESIDENTIAL	\$344.00	0.190	\$65.36	\$58.82	\$52.29	RISHWAIN REAL ESTATE MANAGEMENT LLC
109140570000	1	010	RESIDENTIAL	\$344.00	0.200	\$68.80	\$61.92	\$55.04	AMAYA, MIGUEL A & STEPHANIE R
109140580000	2	943	AGRICULTURAL	\$0.00	0.000	\$0.00	\$0.00	\$0.00	RECLAMATION, DIST 1614
109150010000	1	010	RESIDENTIAL	\$344.00	0.230	\$79.12	\$71.20	\$63.30	STOKER FRANK
109150020000	1	010	RESIDENTIAL	\$344.00	0.210	\$72.24	\$65.00	\$57.79	PEDERSEN, CHRIS
109150030000	1	010	RESIDENTIAL	\$344.00	0.200	\$68.80	\$61.92	\$55.04	DURAN, SEFERINO II
109150040000	1	010	RESIDENTIAL	\$344.00	0.200	\$68.80	\$61.92	\$55.04	LEVARIO GILBERT J
109150050000	1	010	RESIDENTIAL	\$344.00	0.210	\$72.24	\$65.00	\$57.79	LINCOLN, HARVEY & KAREN
109150060000	1	010	RESIDENTIAL	\$344.00	0.200	\$68.80	\$61.92	\$55.04	CARRIEDO, EMILIA
109150070000	1	010	RESIDENTIAL	\$344.00	0.150	\$51.60	\$46.44	\$41.28	ANDERSEN, BARBARA BRAND TR
109150080000	1	010	RESIDENTIAL	\$344.00	0.200	\$68.80	\$61.92	\$55.04	GOODACRE, DANNY
109150090000	1	010	RESIDENTIAL	\$344.00	0.200	\$68.80	\$61.92	\$55.04	HERNANDEZ, HECTOR
109150100000	1	010	RESIDENTIAL	\$344.00	0.200	\$68.80	\$61.92	\$55.04	ORTEGA, MARTHA
109150110000	1	010	RESIDENTIAL	\$344.00	0.210	\$72.24	\$65.00	\$57.79	CERDA, JUAN CRUZ

**RD 1614 - Smith Tract**  
**Preliminary FY2023-24 Assessments**

6/28/2023

APN	Tax	UseCode	Classification	Rate	Assessable Area	100% Assessment	90% Assessment	80% Assessment	ASSESSEE
109150120000	1	010	RESIDENTIAL	\$344.00	0.260	\$89.44	\$80.48	\$71.55	IRA SERVICES TRUST COMPANY CUST
109150130000	1	010	RESIDENTIAL	\$344.00	0.170	\$58.48	\$52.62	\$46.78	ESPINOZA ISAIAS A ETAL
109150140000	1	010	RESIDENTIAL	\$344.00	0.230	\$79.12	\$71.20	\$63.30	GONZALEZ, MARIA
109150150000	1	010	RESIDENTIAL	\$344.00	0.320	\$110.08	\$99.06	\$88.06	TORRES ROBERT JR & CONSUELO ALEXIS
109150160000	1	010	RESIDENTIAL	\$344.00	0.160	\$55.04	\$49.52	\$44.03	NAGRA, DALBIR S & KULIT K
109150170000	1	010	RESIDENTIAL	\$344.00	0.160	\$55.04	\$49.52	\$44.03	THRASHER JOSHUA
109150180000	1	010	RESIDENTIAL	\$344.00	0.240	\$82.56	\$74.30	\$66.05	BACA NOE RODRIGUEZ
109150190000	1	010	RESIDENTIAL	\$344.00	0.150	\$51.60	\$46.44	\$41.28	COLOMA, CESAR A & EVELYN D M
109150200000	1	010	RESIDENTIAL	\$344.00	0.320	\$110.08	\$99.06	\$88.06	FETTERS, JASON
109150210000	1	010	RESIDENTIAL	\$344.00	0.320	\$110.08	\$99.06	\$88.06	WILKINSON, ELWOOD W & P A
109150220000	1	010	RESIDENTIAL	\$344.00	0.420	\$144.48	\$130.02	\$115.58	PAULO, ALEXANDRE & A D
109150230000	1	010	RESIDENTIAL	\$344.00	0.190	\$65.36	\$58.82	\$52.29	WONG JEFFERY L & FUNG YING
109150240000	1	010	RESIDENTIAL	\$344.00	0.160	\$55.04	\$49.52	\$44.03	GESMUNDO PAOLO N ETAL
109150250000	1	010	RESIDENTIAL	\$344.00	0.300	\$103.20	\$92.88	\$82.56	STEINOCHE, STACIE M TR
109150260000	1	010	RESIDENTIAL	\$344.00	0.150	\$51.60	\$46.44	\$41.28	ANDRADE, ALFREDO & ANA
109150270000	1	010	RESIDENTIAL	\$344.00	0.240	\$82.56	\$74.30	\$66.05	ZHIPING MAI
109150280000	1	010	RESIDENTIAL	\$344.00	0.170	\$58.48	\$52.62	\$46.78	MONTANO, ROBERT F & L J
109150290000	1	010	RESIDENTIAL	\$344.00	0.240	\$82.56	\$74.30	\$66.05	LUSHER, ELAINE
109150300000	1	010	RESIDENTIAL	\$344.00	0.160	\$55.04	\$49.52	\$44.03	ALVAREZ FERNANDO JR
109150310000	1	010	RESIDENTIAL	\$344.00	0.140	\$48.16	\$43.34	\$38.53	DIXON LEONARD JR
109150320000	1	010	RESIDENTIAL	\$344.00	0.110	\$37.84	\$34.04	\$30.27	GEORGE, MARK & NICOLETTE
109150330000	1	010	RESIDENTIAL	\$344.00	0.150	\$51.60	\$46.44	\$41.28	ALTHEIDE, CLIFF & KRISTINA
109150340000	1	010	RESIDENTIAL	\$344.00	0.240	\$82.56	\$74.30	\$66.05	JURADO, JESUS J
109150350000	1	010	RESIDENTIAL	\$344.00	0.180	\$61.92	\$55.72	\$49.54	JACKSON, SEAN
109150360000	1	010	RESIDENTIAL	\$344.00	0.180	\$61.92	\$55.72	\$49.54	BETTENCOURT ILLENE ELIZABETH TR
109150370000	1	010	RESIDENTIAL	\$344.00	0.190	\$65.36	\$58.82	\$52.29	RAGSDALE, DAVID A
109150380000	1	010	RESIDENTIAL	\$344.00	0.150	\$51.60	\$46.44	\$41.28	PEREZ, FRANCISCO
109150390000	1	010	RESIDENTIAL	\$344.00	0.150	\$51.60	\$46.44	\$41.28	MARTINEZ FRANCES I TR
109150400000	1	010	RESIDENTIAL	\$344.00	0.150	\$51.60	\$46.44	\$41.28	HOFFMAN, CONNIE
109150410000	1	010	RESIDENTIAL	\$344.00	0.170	\$58.48	\$52.62	\$46.78	WESNER, GWEN P
109160010000	1	010	RESIDENTIAL	\$344.00	0.310	\$106.64	\$95.96	\$85.31	CEJA FRANCISCO VARGAS SR & DE CEJA ALICIA CEJA
109160020000	1	010	RESIDENTIAL	\$344.00	0.320	\$110.08	\$99.06	\$88.06	CORTES FERNANDO
109160030000	1	010	RESIDENTIAL	\$344.00	0.160	\$55.04	\$49.52	\$44.03	GARZA, CARLOS
109160040000	1	010	RESIDENTIAL	\$344.00	0.160	\$55.04	\$49.52	\$44.03	CARR MARQUETTA
109160050000	1	010	RESIDENTIAL	\$344.00	0.190	\$65.36	\$58.82	\$52.29	MARTIN, DANIEL E & VERONICA C
109160060000	1	010	RESIDENTIAL	\$344.00	0.190	\$65.36	\$58.82	\$52.29	FELIX RUSSELL
109160070000	1	010	RESIDENTIAL	\$344.00	0.190	\$65.36	\$58.82	\$52.29	NOYD, JANET V
109160080000	1	010	RESIDENTIAL	\$344.00	0.190	\$65.36	\$58.82	\$52.29	OMIYA, MASAYUKI & HIDEKO TR
109160090000	1	010	RESIDENTIAL	\$344.00	0.190	\$65.36	\$58.82	\$52.29	ALVAREZ, ALMA E
109160100000	1	010	RESIDENTIAL	\$344.00	0.180	\$61.92	\$55.72	\$49.54	PLATERO YAJARI
109160110000	1	010	RESIDENTIAL	\$344.00	0.150	\$51.60	\$46.44	\$41.28	OCHOA, CHRISTOPHER T
109160120000	1	010	RESIDENTIAL	\$344.00	0.220	\$75.68	\$68.10	\$60.54	BETTENCOURT, MANUEL & ANGELA TR
109160130000	1	010	RESIDENTIAL	\$344.00	0.180	\$61.92	\$55.72	\$49.54	DEALBA, SAMUEL & BRANDY D
109160140000	1	010	RESIDENTIAL	\$344.00	0.180	\$61.92	\$55.72	\$49.54	ANDERSON, GEORGE
109160150000	1	010	RESIDENTIAL	\$344.00	0.200	\$68.80	\$61.92	\$55.04	GVG INVESTMENT GROUP LLC
109160160000	1	010	RESIDENTIAL	\$344.00	0.200	\$68.80	\$61.92	\$55.04	KELLAM THOMAS ETAL



**RD 1614 - Smith Tract**  
**Preliminary FY2023-24 Assessments**

6/28/2023

APN	Tax	UseCode	Classification	Rate	Assessable Area	100% Assessment	90% Assessment	80% Assessment	ASSESSEE
109160170000	1	010	RESIDENTIAL	\$344.00	0.200	\$68.80	\$61.92	\$55.04	SPINK, JAMES M
109160180000	1	010	RESIDENTIAL	\$344.00	0.200	\$68.80	\$61.92	\$55.04	RAWN, MARGARET E
109160190000	1	010	RESIDENTIAL	\$344.00	0.200	\$68.80	\$61.92	\$55.04	ABARCA, ELIAS A ETAL
109160200000	1	010	RESIDENTIAL	\$344.00	0.200	\$68.80	\$61.92	\$55.04	COLLINS, DAVID LEE ETAL
109160210000	1	010	RESIDENTIAL	\$344.00	0.200	\$68.80	\$61.92	\$55.04	HEARD, DANIEL S
109160220000	1	010	RESIDENTIAL	\$344.00	0.230	\$79.12	\$71.20	\$63.30	GONZALEZ, JOSE TRINIDAD
109170010000	1	010	RESIDENTIAL	\$344.00	0.160	\$55.04	\$49.52	\$44.03	GARIBAY BRISSA
109170020000	1	010	RESIDENTIAL	\$344.00	0.150	\$51.60	\$46.44	\$41.28	CHAVEZ ADAM E JR
109170030000	1	010	RESIDENTIAL	\$344.00	0.160	\$55.04	\$49.52	\$44.03	WHITE, KENNETH L JR
109170040000	1	010	RESIDENTIAL	\$344.00	0.160	\$55.04	\$49.52	\$44.03	JOHNSTON PATRICK W & MARGARET MARY TR
109170050000	1	010	RESIDENTIAL	\$344.00	0.200	\$68.80	\$61.92	\$55.04	CRAYTON, GRACIE
109170060000	1	010	RESIDENTIAL	\$344.00	0.200	\$68.80	\$61.92	\$55.04	THOMAS TERRY
109170070000	1	010	RESIDENTIAL	\$344.00	0.200	\$68.80	\$61.92	\$55.04	KNIGHT, RICHARD R
109170080000	1	010	RESIDENTIAL	\$344.00	0.200	\$68.80	\$61.92	\$55.04	BETTENCOURT, MANUEL & ANGELA TR
109170090000	1	010	RESIDENTIAL	\$344.00	0.200	\$68.80	\$61.92	\$55.04	XU, GUANGHUI TR ETAL
109170100000	1	010	RESIDENTIAL	\$344.00	0.200	\$68.80	\$61.92	\$55.04	CLARK, MICHAEL DEAN & REGINA FAYE
109170110000	1	010	RESIDENTIAL	\$344.00	0.200	\$68.80	\$61.92	\$55.04	BEWELL, LARRY & MARY
109170120000	1	010	RESIDENTIAL	\$344.00	0.190	\$65.36	\$58.82	\$52.29	SQUIRES, KEETA A
109170130000	1	010	RESIDENTIAL	\$344.00	0.190	\$65.36	\$58.82	\$52.29	BARRON, JOSEPHINE TR ETAL
109170140000	1	010	RESIDENTIAL	\$344.00	0.220	\$75.68	\$68.10	\$60.54	BEDFORD, GRANT & AMBER
109170150000	1	010	RESIDENTIAL	\$344.00	0.220	\$75.68	\$68.10	\$60.54	FRENCH, DOLORES M TR
109170160000	1	010	RESIDENTIAL	\$344.00	0.220	\$75.68	\$68.10	\$60.54	REYNOLDS, MARY JANE TR
109170170000	1	010	RESIDENTIAL	\$344.00	0.220	\$75.68	\$68.10	\$60.54	CLARK, KATHLEEN A
109170180000	1	010	RESIDENTIAL	\$344.00	0.220	\$75.68	\$68.10	\$60.54	MARBLE, JOHN F LF EST
109170190000	1	010	RESIDENTIAL	\$344.00	0.220	\$75.68	\$68.10	\$60.54	TART LAWRENCE D ETAL
109170200000	1	010	RESIDENTIAL	\$344.00	0.220	\$75.68	\$68.10	\$60.54	KENDRIX, RYAN
109170210000	1	010	RESIDENTIAL	\$344.00	0.220	\$75.68	\$68.10	\$60.54	STEVEN WERNER FAMILY LP
109170220000	1	010	RESIDENTIAL	\$344.00	0.160	\$55.04	\$49.52	\$44.03	PEZOA, JOSE A & ZAIDA
109170230000	1	010	RESIDENTIAL	\$344.00	0.140	\$48.16	\$43.34	\$38.53	RODRIGUEZ PEDRO & CATALINA
109170240000	1	010	RESIDENTIAL	\$344.00	0.300	\$103.20	\$92.88	\$82.56	REY, MARGARET ANN TR
109170250000	1	010	RESIDENTIAL	\$344.00	0.160	\$55.04	\$49.52	\$44.03	SIEGEL KELLY DIONNE
109170260000	1	010	RESIDENTIAL	\$344.00	0.160	\$55.04	\$49.52	\$44.03	OLIVAS ANTONIO L & LUCILLE A TR
109170270000	1	010	RESIDENTIAL	\$344.00	0.160	\$55.04	\$49.52	\$44.03	AGULLANA, LEONILA F TR
109170280000	1	010	RESIDENTIAL	\$344.00	0.160	\$55.04	\$49.52	\$44.03	PRESTON, AMY L
109170290000	1	010	RESIDENTIAL	\$344.00	0.160	\$55.04	\$49.52	\$44.03	JOHNSTON, PATRICK W & MARGARET MARY TR
109170300000	1	010	RESIDENTIAL	\$344.00	0.160	\$55.04	\$49.52	\$44.03	SMITH TRACI L
109170310000	1	010	RESIDENTIAL	\$344.00	0.160	\$55.04	\$49.52	\$44.03	MADRID, BRYAN L & REGINA A
109170320000	1	010	RESIDENTIAL	\$344.00	0.210	\$72.24	\$65.00	\$57.79	URIARTE, LUZVENUS O
109170330000	1	010	RESIDENTIAL	\$344.00	0.210	\$72.24	\$65.00	\$57.79	TUTTLE, MARC E & CHARLOTTE L
109170340000	1	010	RESIDENTIAL	\$344.00	0.220	\$75.68	\$68.10	\$60.54	ZENG QI MING
109170350000	1	010	RESIDENTIAL	\$344.00	0.200	\$68.80	\$61.92	\$55.04	GUINDON MICHAEL J & ANA R
109170360000	1	010	RESIDENTIAL	\$344.00	0.170	\$58.48	\$52.62	\$46.78	BARRON, RAUL ANGELO TR
109170370000	1	010	RESIDENTIAL	\$344.00	0.170	\$58.48	\$52.62	\$46.78	SCHROEDER, DONALD & LUCILLE
109170380000	1	010	RESIDENTIAL	\$344.00	0.180	\$61.92	\$55.72	\$49.54	MENDOZA, MARTIN
109170390000	1	010	RESIDENTIAL	\$344.00	0.210	\$72.24	\$65.00	\$57.79	CHAN, GEORGE TR
109170400000	1	010	RESIDENTIAL	\$344.00	0.320	\$110.08	\$99.06	\$88.06	MCMMASTER, PATRICK ANDREW

**RD 1614 - Smith Tract**  
**Preliminary FY2023-24 Assessments**

6/28/2023

APN	Tax	UseCode	Classification	Rate	Assessable Area	100% Assessment	90% Assessment	80% Assessment	ASSESSEE
109170410000		1 010	RESIDENTIAL	\$344.00	0.260	\$89.44	\$80.48	\$71.55	GARCIA EDUARDO TORRES & STANLEY VIODOLOROSA ALOFI
109170420000		1 010	RESIDENTIAL	\$344.00	0.250	\$86.00	\$77.40	\$68.80	BERRY, STEVEN G & EMILY
109170430000		1 010	RESIDENTIAL	\$344.00	0.240	\$82.56	\$74.30	\$66.05	HERNANDEZ DULCE MARIA MARTINEZ
109170440000		1 010	RESIDENTIAL	\$344.00	0.230	\$79.12	\$71.20	\$63.30	WEATHERS, WILLIAM R & KIMIKO
109170450000		1 010	RESIDENTIAL	\$344.00	0.220	\$75.68	\$68.10	\$60.54	WEN, LIQIANG ETAL
109170460000		1 010	RESIDENTIAL	\$344.00	0.210	\$72.24	\$65.00	\$57.79	BARRIOS, CONRAD R
109170470000		1 010	RESIDENTIAL	\$344.00	0.210	\$72.24	\$65.00	\$57.79	DANZY LEMARIOUS LEE JR & DANZY ARIELLE DESERE
109170480000		1 010	RESIDENTIAL	\$344.00	0.200	\$68.80	\$61.92	\$55.04	MABON VANSY CHRISTOPHER ETAL
109170490000		1 010	RESIDENTIAL	\$344.00	0.250	\$86.00	\$77.40	\$68.80	JOHNSON, DENNIS ALLEN
109180010000		1 010	RESIDENTIAL	\$344.00	0.130	\$44.72	\$40.24	\$35.78	SET 500 HOLDINGS LLC
109180020000		1 010	RESIDENTIAL	\$344.00	0.110	\$37.84	\$34.04	\$30.27	BROWER, GARY L & CHRYSAL
109180030000		1 010	RESIDENTIAL	\$344.00	0.290	\$99.76	\$89.78	\$79.81	FLEMING, JAMES JR & J D
109180040000		1 010	RESIDENTIAL	\$344.00	0.170	\$58.48	\$52.62	\$46.78	RUANO MARCO A
109180050000		1 010	RESIDENTIAL	\$344.00	0.150	\$51.60	\$46.44	\$41.28	SMITH, PAUL W & LAURA
109180060000		1 010	RESIDENTIAL	\$344.00	0.150	\$51.60	\$46.44	\$41.28	LOPEZ PATRICIA PEREZ
109180070000		1 010	RESIDENTIAL	\$344.00	0.150	\$51.60	\$46.44	\$41.28	SUTHERLIN, JENNIFER D
109180080000		1 010	RESIDENTIAL	\$344.00	0.190	\$65.36	\$58.82	\$52.29	BAUTISTA JESUS ETAL
109180090000		1 010	RESIDENTIAL	\$344.00	0.190	\$65.36	\$58.82	\$52.29	LOVE TAVAR LATRELL SR
109180100000		1 010	RESIDENTIAL	\$344.00	0.190	\$65.36	\$58.82	\$52.29	PENDERGRASS, GAYNEL E TR
109180110000		1 010	RESIDENTIAL	\$344.00	0.190	\$65.36	\$58.82	\$52.29	VILLALOBOS, ALFONSO & RAWDA AMAL
109180120000		1 010	RESIDENTIAL	\$344.00	0.150	\$51.60	\$46.44	\$41.28	MATA FERNANDO RUIZ & RUIZ ICELA K
109180130000		1 010	RESIDENTIAL	\$344.00	0.200	\$68.80	\$61.92	\$55.04	KENDRIX, DALE W & N N
109180140000		1 010	RESIDENTIAL	\$344.00	0.210	\$72.24	\$65.00	\$57.79	JONES, CHARLES LEE & BEVERLY SUE TR
109180150000		1 010	RESIDENTIAL	\$344.00	0.210	\$72.24	\$65.00	\$57.79	HART, JOHN WILLIAM II
109180160000		1 010	RESIDENTIAL	\$344.00	0.220	\$75.68	\$68.10	\$60.54	SOSA ARTURO & SOSA AMANDA
109180170000		1 010	RESIDENTIAL	\$344.00	0.200	\$68.80	\$61.92	\$55.04	JOHNSON, TIMOTHY A
109180180000		1 010	RESIDENTIAL	\$344.00	0.200	\$68.80	\$61.92	\$55.04	SELLES, ANDREW
109180190000		1 010	RESIDENTIAL	\$344.00	0.200	\$68.80	\$61.92	\$55.04	TORRES GERONIMO & TORRES LORRAINE M TR
109180200000		1 010	RESIDENTIAL	\$344.00	0.200	\$68.80	\$61.92	\$55.04	LGC PROPERTIES 4 LLC
109180210000		1 010	RESIDENTIAL	\$344.00	0.200	\$68.80	\$61.92	\$55.04	LEE, ALLEN
109180220000		1 010	RESIDENTIAL	\$344.00	0.200	\$68.80	\$61.92	\$55.04	CHAVEZ, JOSE
109180230000		1 010	RESIDENTIAL	\$344.00	0.200	\$68.80	\$61.92	\$55.04	HALEY DEANNA
109180240000		1 010	RESIDENTIAL	\$344.00	0.200	\$68.80	\$61.92	\$55.04	METCALF, LANE WILLIAM
109180250000		1 010	RESIDENTIAL	\$344.00	0.430	\$147.92	\$133.12	\$118.34	AMO, ROBERT L & BRANDIE L
109180260000		1 010	RESIDENTIAL	\$344.00	0.200	\$68.80	\$61.92	\$55.04	GARCIA, GILBERT
109180270000		1 010	RESIDENTIAL	\$344.00	0.140	\$48.16	\$43.34	\$38.53	GARCIA JEREMY JAMES
109180280000		1 010	RESIDENTIAL	\$344.00	0.160	\$55.04	\$49.52	\$44.03	RAMOS, JOSE JR
109180290000		1 010	RESIDENTIAL	\$344.00	0.150	\$51.60	\$46.44	\$41.28	PARRISH STELLA G
109180300000		1 010	RESIDENTIAL	\$344.00	0.150	\$51.60	\$46.44	\$41.28	YASUI, RONALD TR
109180310000		1 010	RESIDENTIAL	\$344.00	0.150	\$51.60	\$46.44	\$41.28	SCOTT, RAYMOND A & JANET J TR
109180320000		1 010	RESIDENTIAL	\$344.00	0.150	\$51.60	\$46.44	\$41.28	FAHIMA HANI ETAL
109180330000		1 010	RESIDENTIAL	\$344.00	0.150	\$51.60	\$46.44	\$41.28	WIRTH WILLIAM E & GARCIA CHARLES Z TR
109180340000		1 010	RESIDENTIAL	\$344.00	0.160	\$55.04	\$49.52	\$44.03	BROWN NICOLE
109180350000		1 010	RESIDENTIAL	\$344.00	0.150	\$51.60	\$46.44	\$41.28	LEOS, LORELEI L
109180360000		1 010	RESIDENTIAL	\$344.00	0.140	\$48.16	\$43.34	\$38.53	HU, SHUJUAN TR
109180370000		1 010	RESIDENTIAL	\$344.00	0.150	\$51.60	\$46.44	\$41.28	FLORES, ARACELI A TR

**RD 1614 - Smith Tract**  
**Preliminary FY2023-24 Assessments**

6/28/2023

APN	Tax	UseCode	Classification	Rate	Assessable Area	100% Assessment	90% Assessment	80% Assessment	ASSESSEE
109180380000	1	010	RESIDENTIAL	\$344.00	0.140	\$48.16	\$43.34	\$38.53	BUSTAMANTE, MARIO JR ETAL
109180390000	1	010	RESIDENTIAL	\$344.00	0.140	\$48.16	\$43.34	\$38.53	WILLIAMS, WILBURN TR
109180400000	1	010	RESIDENTIAL	\$344.00	0.140	\$48.16	\$43.34	\$38.53	ARCHER, AUGUSTE TR
109180410000	1	010	RESIDENTIAL	\$344.00	0.150	\$51.60	\$46.44	\$41.28	CURTIS, JOANN M
109180420000	1	010	RESIDENTIAL	\$344.00	0.140	\$48.16	\$43.34	\$38.53	PATTERSON, SHARON KAY TR
109180430000	1	010	RESIDENTIAL	\$344.00	0.140	\$48.16	\$43.34	\$38.53	KHAN, RIFAQAT & MUMTAZ
109180440000	1	010	RESIDENTIAL	\$344.00	0.140	\$48.16	\$43.34	\$38.53	SOMERA, GILBERT E & IRENE TR
109180450000	1	010	RESIDENTIAL	\$344.00	0.140	\$48.16	\$43.34	\$38.53	JENNINGS, DANIEL R & GINNEIL F
109180460000	1	010	RESIDENTIAL	\$344.00	0.140	\$48.16	\$43.34	\$38.53	HENDERSON, BETTY LAURA TR
109180470000	1	010	RESIDENTIAL	\$344.00	0.140	\$48.16	\$43.34	\$38.53	PYEATT, JESSE DALE & PATRICIA S TR
109180480000	1	010	RESIDENTIAL	\$344.00	0.140	\$48.16	\$43.34	\$38.53	BOWMAN, GREG & JENNIFER
109180490000	1	010	RESIDENTIAL	\$344.00	0.160	\$55.04	\$49.52	\$44.03	ROSS, CHRISTOPHER W
109180500000	1	010	RESIDENTIAL	\$344.00	0.140	\$48.16	\$43.34	\$38.53	BUGGENUM, LORETTA A TR
109180510000	1	010	RESIDENTIAL	\$344.00	0.140	\$48.16	\$43.34	\$38.53	GILKEY, HARRISON W & RACHEL V TR
109180520000	1	010	RESIDENTIAL	\$344.00	0.140	\$48.16	\$43.34	\$38.53	VILLALTA JESUS A
109180530000	1	010	RESIDENTIAL	\$344.00	0.140	\$48.16	\$43.34	\$38.53	OLDHAM, EVAN & LISA
109180540000	1	010	RESIDENTIAL	\$344.00	0.140	\$48.16	\$43.34	\$38.53	ALVAREZ, OSVALDO & NEREIDA R
109180550000	1	010	RESIDENTIAL	\$344.00	0.140	\$48.16	\$43.34	\$38.53	KOHL, LOREN L & CAROLYN J TR
109180560000	1	010	RESIDENTIAL	\$344.00	0.140	\$48.16	\$43.34	\$38.53	HUI, DAVID C
109180570000	1	010	RESIDENTIAL	\$344.00	0.140	\$48.16	\$43.34	\$38.53	NAGRA, DALBIR S & KULJIT K
109180580000	1	010	RESIDENTIAL	\$344.00	0.140	\$48.16	\$43.34	\$38.53	MARIN EDGAR GOMEZ ETAL
109180590000	1	010	RESIDENTIAL	\$344.00	0.140	\$48.16	\$43.34	\$38.53	MCFARLAND, JOHN S JR & CHRISTINA M
109180600000	1	010	RESIDENTIAL	\$344.00	0.140	\$48.16	\$43.34	\$38.53	RUTLEDGE, SANDRA MARIE
109180610000	1	010	RESIDENTIAL	\$344.00	0.150	\$51.60	\$46.44	\$41.28	PISANO JODY EUGENE
109180620000	1	010	RESIDENTIAL	\$344.00	0.150	\$51.60	\$46.44	\$41.28	WRIGHT, ANGELA
109180630000	1	010	RESIDENTIAL	\$344.00	0.180	\$61.92	\$55.72	\$49.54	BELASCO, EDWARD & MARTHA
109180640000	1	010	RESIDENTIAL	\$344.00	0.180	\$61.92	\$55.72	\$49.54	JONES, TIM PATRICK
109180650000	1	010	RESIDENTIAL	\$344.00	0.160	\$55.04	\$49.52	\$44.03	NOWAK, JOHN F & JEANNE
109180660000	1	010	RESIDENTIAL	\$344.00	0.160	\$55.04	\$49.52	\$44.03	CELIS, GERARDO & CLAUDIA
109180670000	1	010	RESIDENTIAL	\$344.00	0.160	\$55.04	\$49.52	\$44.03	SCHUBER, DENISE U
109180680000	1	010	RESIDENTIAL	\$344.00	0.150	\$51.60	\$46.44	\$41.28	LUTJE, DOUGLAS M & K A
109180690000	1	010	RESIDENTIAL	\$344.00	0.140	\$48.16	\$43.34	\$38.53	JOHNSON JENNIFER
109180700000	1	010	RESIDENTIAL	\$344.00	0.170	\$58.48	\$52.62	\$46.78	CRAWFORD, JERRY L & CARLA D
109180710000	1	010	RESIDENTIAL	\$344.00	0.290	\$99.76	\$89.78	\$79.81	FRANCO, MANUEL S & SUSAN E TR
109190010000	1	010	RESIDENTIAL	\$344.00	0.210	\$72.24	\$65.00	\$57.79	BRASIEL ROBERT DUANE & GLORIA JEAN TR
109190020000	1	010	RESIDENTIAL	\$344.00	0.160	\$55.04	\$49.52	\$44.03	WHITACRE, PAUL D ETAL
109190030000	1	010	RESIDENTIAL	\$344.00	0.230	\$79.12	\$71.20	\$63.30	COMPO, MELANIE I
109190040000	1	010	RESIDENTIAL	\$344.00	0.210	\$72.24	\$65.00	\$57.79	GLEASON, FRANK L JR & GAIL L
109190050000	1	010	RESIDENTIAL	\$344.00	0.220	\$75.68	\$68.10	\$60.54	GOMEZ FELICITAS ETAL
109190060000	1	010	RESIDENTIAL	\$344.00	0.400	\$137.60	\$123.84	\$110.08	JAMES TERRANCE SR & JAMES FELICIA
109190070000	1	010	RESIDENTIAL	\$344.00	0.200	\$68.80	\$61.92	\$55.04	LEVITT, RICHARD
109190080000	1	010	RESIDENTIAL	\$344.00	0.390	\$134.16	\$120.74	\$107.33	LUCAS, GEORGE & SUSAN
109190090000	1	010	RESIDENTIAL	\$344.00	0.210	\$72.24	\$65.00	\$57.79	BENTLEY CARMELINE C TR
109190100000	1	010	RESIDENTIAL	\$344.00	0.330	\$113.52	\$102.16	\$90.82	RANDRUP MARY KATHARINE
109190110000	1	010	RESIDENTIAL	\$344.00	0.210	\$72.24	\$65.00	\$57.79	RAMIREZ, HECTOR
109190120000	1	010	RESIDENTIAL	\$344.00	0.190	\$65.36	\$58.82	\$52.29	NAGRA, DALBIR S & KULJIT K



**RD 1614 - Smith Tract**  
**Preliminary FY2023-24 Assessments**

6/28/2023

APN	Tax	UseCode	Classification	Rate	Assessable Area	100% Assessment	90% Assessment	80% Assessment	ASSESSEE
109190130000	1	010	RESIDENTIAL	\$344.00	0.310	\$106.64	\$95.96	\$85.31	MARTINEZ, JOSE & ALMA ROSA
109190140000	1	010	RESIDENTIAL	\$344.00	0.200	\$68.80	\$61.92	\$55.04	ENAD CLARK & STEPHANIE
109190150000	1	010	RESIDENTIAL	\$344.00	0.290	\$99.76	\$89.78	\$79.81	PANTOJA AMBRIZ PABLO & PAULINA QUIROZ
109190160000	1	010	RESIDENTIAL	\$344.00	0.190	\$65.36	\$58.82	\$52.29	DELGADO, ART JR & REBEKAH
109190170000	1	010	RESIDENTIAL	\$344.00	0.190	\$65.36	\$58.82	\$52.29	RIDDLES, CYNTHIA
109190180000	1	010	RESIDENTIAL	\$344.00	0.290	\$99.76	\$89.78	\$79.81	HERNANDEZ MARISELA
109190190000	1	010	RESIDENTIAL	\$344.00	0.190	\$65.36	\$58.82	\$52.29	WENTZ, DONALD D
109190200000	1	010	RESIDENTIAL	\$344.00	0.290	\$99.76	\$89.78	\$79.81	PADERES, ANTHONY F RAYA & TYANA L RAYA
109190210000	1	010	RESIDENTIAL	\$344.00	0.190	\$65.36	\$58.82	\$52.29	CRAGGS NICHOLAS
109190220000	1	010	RESIDENTIAL	\$344.00	0.150	\$51.60	\$46.44	\$41.28	HERNANDEZ CARVAJAL, ISAAC & MARIA A
109190230000	1	010	RESIDENTIAL	\$344.00	0.140	\$48.16	\$43.34	\$38.53	SERVIN, GLORIA MARTHA
109190240000	1	010	RESIDENTIAL	\$344.00	0.290	\$99.76	\$89.78	\$79.81	REYES, FRANK & DIGNA
109190250000	1	010	RESIDENTIAL	\$344.00	0.290	\$99.76	\$89.78	\$79.81	FELIX, AURORA ETAL
109190260000	1	010	RESIDENTIAL	\$344.00	0.180	\$61.92	\$55.72	\$49.54	KISER, ANTHONY VANN
109190270000	1	010	RESIDENTIAL	\$344.00	0.170	\$58.48	\$52.62	\$46.78	HERNANDEZ CRISTOBAL & MARIA
109190280000	1	010	RESIDENTIAL	\$344.00	0.290	\$99.76	\$89.78	\$79.81	LUND, NANCY A TR
109190290000	1	010	RESIDENTIAL	\$344.00	0.180	\$61.92	\$55.72	\$49.54	JONES, CHARLES L & BEVERLY S TR
109190300000	1	010	RESIDENTIAL	\$344.00	0.290	\$99.76	\$89.78	\$79.81	BAEL, RAYMOND J & E
109190310000	1	010	RESIDENTIAL	\$344.00	0.180	\$61.92	\$55.72	\$49.54	ISAACS, DARRELL & DONNA
109190320000	1	010	RESIDENTIAL	\$344.00	0.180	\$61.92	\$55.72	\$49.54	RUIZ DIMAS & ANGELINA TR
109190330000	1	010	RESIDENTIAL	\$344.00	0.180	\$61.92	\$55.72	\$49.54	WOON, RAYMOND T TR
109190340000	1	010	RESIDENTIAL	\$344.00	0.150	\$51.60	\$46.44	\$41.28	SISON, NORLITO & DELIA
109190350000	1	010	RESIDENTIAL	\$344.00	0.200	\$68.80	\$61.92	\$55.04	IBARRA, TERESA M
109190360000	1	010	RESIDENTIAL	\$344.00	0.150	\$51.60	\$46.44	\$41.28	DESROSIERS, THOMAS B & PATRICIA
109190370000	1	010	RESIDENTIAL	\$344.00	0.190	\$65.36	\$58.82	\$52.29	RC VALLEY PROPERTIES LLC
109190380000	1	010	RESIDENTIAL	\$344.00	0.310	\$106.64	\$95.96	\$85.31	HARDEN ROBERT V III & YOLANDA F
109190390000	1	010	RESIDENTIAL	\$344.00	0.190	\$65.36	\$58.82	\$52.29	VAN NIEKERK, DAVID
109190400000	1	010	RESIDENTIAL	\$344.00	0.320	\$110.08	\$99.06	\$88.06	LOPEZ, ALFONSO G & YOLANDA V
109190410000	1	010	RESIDENTIAL	\$344.00	0.190	\$65.36	\$58.82	\$52.29	LOW, TONY TR
109190420000	1	010	RESIDENTIAL	\$344.00	0.190	\$65.36	\$58.82	\$52.29	LOW, TONY TR
109190430000	1	010	RESIDENTIAL	\$344.00	0.190	\$65.36	\$58.82	\$52.29	LOCKHART, MARGARET L TR
109190440000	1	010	RESIDENTIAL	\$344.00	0.190	\$65.36	\$58.82	\$52.29	COWELL, ROGER L & L C
109190450000	1	010	RESIDENTIAL	\$344.00	0.370	\$127.28	\$114.54	\$101.82	SEEMAN SELVAN
109190460000	1	010	RESIDENTIAL	\$344.00	0.150	\$51.60	\$46.44	\$41.28	MORAN, JOSE
109190470000	1	010	RESIDENTIAL	\$344.00	0.150	\$51.60	\$46.44	\$41.28	BRECKENRIDGE PROPERTY FUND 2016 LLC
109190480000	1	010	RESIDENTIAL	\$344.00	0.370	\$127.28	\$114.54	\$101.82	BAUTISTA, VERDELLA TR
109190490000	1	010	RESIDENTIAL	\$344.00	0.220	\$75.68	\$68.10	\$60.54	OCHOA, JUAN JOSE & MARLINA D
109200010000	1	022	RESIDENTIAL	\$344.00	0.210	\$72.24	\$65.00	\$57.79	PROSPEROUS INVESTMENT PROPERTIES LLC
109200020000	1	010	RESIDENTIAL	\$344.00	0.160	\$55.04	\$49.52	\$44.03	GREWAL, HARINDER & NIMARTA TR
109200030000	1	010	RESIDENTIAL	\$344.00	0.200	\$68.80	\$61.92	\$55.04	DAVIS JOANNE CAROL ETAL
109200040000	1	010	RESIDENTIAL	\$344.00	0.200	\$68.80	\$61.92	\$55.04	LARSON, JAMES E & SARA J TR
109200050000	1	010	RESIDENTIAL	\$344.00	0.210	\$72.24	\$65.00	\$57.79	SOARES, VASCO
109200060000	1	010	RESIDENTIAL	\$344.00	0.190	\$65.36	\$58.82	\$52.29	TORRE, DELORES M TR
109200070000	1	010	RESIDENTIAL	\$344.00	0.190	\$65.36	\$58.82	\$52.29	FOSTER, NORMAN W TR
109200080000	1	010	RESIDENTIAL	\$344.00	0.160	\$55.04	\$49.52	\$44.03	LUJAN, DAVID A
109200090000	1	010	RESIDENTIAL	\$344.00	0.150	\$51.60	\$46.44	\$41.28	CHAIN, JEFFREY J & STEPHANIE R

RD 1614 - Smith Tract  
Preliminary FY2023-24 Assessments

6/28/2023

APN	Tax	UseCode	Classification	Rate	Assessable Area	100% Assessment	90% Assessment	80% Assessment	ASSESSEE
109200100000	1	010	RESIDENTIAL	\$344.00	0.160	\$55.04	\$49.52	\$44.03	CASAREZ, EDUARDO
109200110000	1	010	RESIDENTIAL	\$344.00	0.160	\$55.04	\$49.52	\$44.03	AGUILAR, GUADALUPE TR ETAL
109200120000	1	010	RESIDENTIAL	\$344.00	0.150	\$51.60	\$46.44	\$41.28	OROZCO, ROSA
109200130000	1	010	RESIDENTIAL	\$344.00	0.150	\$51.60	\$46.44	\$41.28	BETTENCOURT, MANUEL & ANGELA TR
109200140000	1	010	RESIDENTIAL	\$344.00	0.180	\$61.92	\$55.72	\$49.54	MANRRIQUEZ, JOSE O & LAURA S
109200150000	1	010	RESIDENTIAL	\$344.00	0.170	\$58.48	\$52.62	\$46.78	ART & JOYCE GODI FAMILY INVESTMENTS LP
109200160000	1	010	RESIDENTIAL	\$344.00	0.190	\$65.36	\$58.82	\$52.29	CARRILLO BENJAMIN R & CARRILLO JENNIE
109200170000	1	010	RESIDENTIAL	\$344.00	0.190	\$65.36	\$58.82	\$52.29	GUZMAN, JOSE C
109200180000	1	010	RESIDENTIAL	\$344.00	0.190	\$65.36	\$58.82	\$52.29	SOLIS ALEXIS C
109200190000	1	010	RESIDENTIAL	\$344.00	0.190	\$65.36	\$58.82	\$52.29	REYES RAMON & MARIA
109200200000	1	010	RESIDENTIAL	\$344.00	0.170	\$58.48	\$52.62	\$46.78	STROM SANDRA VIVIANA ETAL
109200210000	1	010	RESIDENTIAL	\$344.00	0.200	\$68.80	\$61.92	\$55.04	ENTRUST GROUP INC
109200220000	1	010	RESIDENTIAL	\$344.00	0.200	\$68.80	\$61.92	\$55.04	SULLIVAN, DANIEL L JR & CATHY J
109200230000	1	010	RESIDENTIAL	\$344.00	0.400	\$137.60	\$123.84	\$110.08	HERNANDEZ RAUL ETAL
109200240000	1	010	RESIDENTIAL	\$344.00	0.150	\$51.60	\$46.44	\$41.28	ATAD BASIL
109200250000	1	010	RESIDENTIAL	\$344.00	0.150	\$51.60	\$46.44	\$41.28	TURCK, WANDA
109200260000	1	010	RESIDENTIAL	\$344.00	0.120	\$41.28	\$37.14	\$33.02	VANDEMARK, DANIEL E & LINDA L TR
109200270000	1	010	RESIDENTIAL	\$344.00	0.130	\$44.72	\$40.24	\$35.78	DE LA TORRE, SANDRA M ETAL
109200280000	1	010	RESIDENTIAL	\$344.00	0.240	\$82.56	\$74.30	\$66.05	CALDWELL, JAMES R & CATHLEEN E
109200290000	1	010	RESIDENTIAL	\$344.00	0.200	\$68.80	\$61.92	\$55.04	TOOTALIAN, ANTHONY J & K A
109200300000	1	010	RESIDENTIAL	\$344.00	0.210	\$72.24	\$65.00	\$57.79	FLOOD, HEIDI
109200310000	1	010	RESIDENTIAL	\$344.00	0.180	\$61.92	\$55.72	\$49.54	PARSELL, MARC L
109200320000	1	010	RESIDENTIAL	\$344.00	0.210	\$72.24	\$65.00	\$57.79	BROWN, ROBERT & VERONICA E
109200330000	1	010	RESIDENTIAL	\$344.00	0.210	\$72.24	\$65.00	\$57.79	HERRERA, MARCOS
109200340000	1	010	RESIDENTIAL	\$344.00	0.170	\$58.48	\$52.62	\$46.78	GUZMAN, JOSE JR
109200350000	1	010	RESIDENTIAL	\$344.00	0.210	\$72.24	\$65.00	\$57.79	GONZALES, CAMILLE
109200360000	1	010	RESIDENTIAL	\$344.00	0.210	\$72.24	\$65.00	\$57.79	FONSECA MARTHA
109200370000	1	010	RESIDENTIAL	\$344.00	0.170	\$58.48	\$52.62	\$46.78	LOPEZ, FERNANDO & J
109200380000	1	010	RESIDENTIAL	\$344.00	0.210	\$72.24	\$65.00	\$57.79	MILLER, DOLORES A
109200390000	1	010	RESIDENTIAL	\$344.00	0.170	\$58.48	\$52.62	\$46.78	VELAZQUEZ, SALVADOR & REYNA
109200400000	1	010	RESIDENTIAL	\$344.00	0.170	\$58.48	\$52.62	\$46.78	GRIEP LUELLA E
109200410000	2	943	AGRICULTURAL	\$0.00	0.000	\$0.00	\$0.00	\$0.00	RECLAMATION, DIST 1614
109200420000	1	010	RESIDENTIAL	\$344.00	0.230	\$79.12	\$71.20	\$63.30	MEDER FRED C & NANCY L TR
109200430000	1	010	RESIDENTIAL	\$344.00	0.200	\$68.80	\$61.92	\$55.04	MORADIAN, ERIKA JANE ETAL
109200440000	1	010	RESIDENTIAL	\$344.00	0.180	\$61.92	\$55.72	\$49.54	THOMPSON ANDRE CORY & CHINH THI
109200450000	1	010	RESIDENTIAL	\$344.00	0.190	\$65.36	\$58.82	\$52.29	WONG, KIM W
109200460000	1	010	RESIDENTIAL	\$344.00	0.190	\$65.36	\$58.82	\$52.29	POLLOCK, TERRIE
109200470000	1	010	RESIDENTIAL	\$344.00	0.180	\$61.92	\$55.72	\$49.54	ALVAZ ROLANDO MENDEZ
109200480000	1	010	RESIDENTIAL	\$344.00	0.190	\$65.36	\$58.82	\$52.29	BERMODES PHILLIP S & BERMODES VIRGINIA L
109200490000	1	010	RESIDENTIAL	\$344.00	0.190	\$65.36	\$58.82	\$52.29	PACHUCA, SAMUEL C & FLOELLA
109200500000	1	010	RESIDENTIAL	\$344.00	0.180	\$61.92	\$55.72	\$49.54	FETTERS, JACK T & SHERYL
109200510000	1	010	RESIDENTIAL	\$344.00	0.190	\$65.36	\$58.82	\$52.29	CAMPOS MIGUEL ANGEL CASTRO
109200520000	1	010	RESIDENTIAL	\$344.00	0.180	\$61.92	\$55.72	\$49.54	HICKS, JENNIFER A
109200530000	1	010	RESIDENTIAL	\$344.00	0.190	\$65.36	\$58.82	\$52.29	STEPHENS WALTER G JR
109200540000	1	010	RESIDENTIAL	\$344.00	0.180	\$61.92	\$55.72	\$49.54	WIGGINS, RAYMOND D & M D
109200550000	1	010	RESIDENTIAL	\$344.00	0.250	\$86.00	\$77.40	\$68.80	ATAD, WILLIAM & PATRICIA A TR

**RD 1614 - Smith Tract**  
**Preliminary FY2023-24 Assessments**

6/28/2023

APN	Tax	UseCode	Classification	Rate	Assessable Area	100% Assessment	90% Assessment	80% Assessment	ASSESSEE
109210010000	1	010	RESIDENTIAL	\$344.00	0.160	\$55.04	\$49.52	\$44.03	SPORE, MICHAEL
109210020000	1	010	RESIDENTIAL	\$344.00	0.180	\$61.92	\$55.72	\$49.54	ATONDO JESUS ALVARO JR
109210030000	1	010	RESIDENTIAL	\$344.00	0.180	\$61.92	\$55.72	\$49.54	ANDRADE DANNY & BELINDA GUZMAN
109210040000	1	010	RESIDENTIAL	\$344.00	0.180	\$61.92	\$55.72	\$49.54	PEDROZA, JUAN RAMON PALMA
109210050000	1	010	RESIDENTIAL	\$344.00	0.180	\$61.92	\$55.72	\$49.54	CHAMBERLIN, HUGH L & BETH M
109210060000	1	010	RESIDENTIAL	\$344.00	0.180	\$61.92	\$55.72	\$49.54	DAVIS GREGORY M JR & HERREN JAIME B TR
109210070000	1	010	RESIDENTIAL	\$344.00	0.180	\$61.92	\$55.72	\$49.54	ETCHEVERRY, KIMBERLY RENE
109210080000	1	010	RESIDENTIAL	\$344.00	0.180	\$61.92	\$55.72	\$49.54	MCCULLOUGH TOTH, CARYL
109210090000	1	010	RESIDENTIAL	\$344.00	0.180	\$61.92	\$55.72	\$49.54	TOTH, ZOILA
109210100000	1	010	RESIDENTIAL	\$344.00	0.180	\$61.92	\$55.72	\$49.54	ASHLOCK, LAURENCE M & JOANNA TR
109210110000	1	010	RESIDENTIAL	\$344.00	0.180	\$61.92	\$55.72	\$49.54	VARGAS ESTHER ETAL
109210120000	1	010	RESIDENTIAL	\$344.00	0.200	\$68.80	\$61.92	\$55.04	BARBA DIAZ, ALEJANDRO
109210130000	1	010	RESIDENTIAL	\$344.00	0.190	\$65.36	\$58.82	\$52.29	HAUGHTON, WENDELL W & MONIQUE N ETAL
109210140000	1	010	RESIDENTIAL	\$344.00	0.170	\$58.48	\$52.62	\$46.78	S & R STOCKTON PROPERTIES
109210150000	1	010	RESIDENTIAL	\$344.00	0.190	\$65.36	\$58.82	\$52.29	OJEDA, ISRAEL M
109210160000	1	010	RESIDENTIAL	\$344.00	0.180	\$61.92	\$55.72	\$49.54	LANGER, KEN S TR
109210170000	1	010	RESIDENTIAL	\$344.00	0.180	\$61.92	\$55.72	\$49.54	HEREDIA, RICARDO H & OLGA M TR
109210180000	1	010	RESIDENTIAL	\$344.00	0.180	\$61.92	\$55.72	\$49.54	OTTEN, SHIRLEY L TR
109210190000	1	010	RESIDENTIAL	\$344.00	0.180	\$61.92	\$55.72	\$49.54	VEZALDENOS, MATTHEW J & ARACELY A
109210200000	1	010	RESIDENTIAL	\$344.00	0.180	\$61.92	\$55.72	\$49.54	VALADEZ, RICHARD & YVONNE
109210210000	1	010	RESIDENTIAL	\$344.00	0.180	\$61.92	\$55.72	\$49.54	JUANITAS, MARK D
109210220000	1	010	RESIDENTIAL	\$344.00	0.180	\$61.92	\$55.72	\$49.54	ALVAREZ, JOSE GILBERTO & OLGA O
109210230000	1	010	RESIDENTIAL	\$344.00	0.180	\$61.92	\$55.72	\$49.54	WEBB, ROGER A TR
109210240000	1	010	RESIDENTIAL	\$344.00	0.190	\$65.36	\$58.82	\$52.29	MARTIN, BETTY J ETAL
109210250000	1	010	RESIDENTIAL	\$344.00	0.190	\$65.36	\$58.82	\$52.29	DEAMS CORDELL & STACY
109210260000	1	010	RESIDENTIAL	\$344.00	0.210	\$72.24	\$65.00	\$57.79	RODGERS, LEROY S & JEANETTE TR
109210270000	1	010	RESIDENTIAL	\$344.00	0.250	\$86.00	\$77.40	\$68.80	MADRID, RAYMOND & KAREN
109210280000	1	010	RESIDENTIAL	\$344.00	0.310	\$106.64	\$95.96	\$85.31	SUTTON, RICHARD COLE TR ETAL
109210290000	1	010	RESIDENTIAL	\$344.00	0.230	\$79.12	\$71.20	\$63.30	ROBERTS, C F & G D TRS
109210300000	1	010	RESIDENTIAL	\$344.00	0.180	\$61.92	\$55.72	\$49.54	HARPER, VICKI L
109210310000	1	010	RESIDENTIAL	\$344.00	0.200	\$68.80	\$61.92	\$55.04	PARKERSON MAURICE D & PARKERSON PAMELA K
109210320000	1	010	RESIDENTIAL	\$344.00	0.180	\$61.92	\$55.72	\$49.54	HD HOUSING LLC
109210330000	1	010	RESIDENTIAL	\$344.00	0.190	\$65.36	\$58.82	\$52.29	PRADO, GREGORIO A & MARIA M
109210340000	1	010	RESIDENTIAL	\$344.00	0.180	\$61.92	\$55.72	\$49.54	COOPER, JONATHAN & LATOYA
109210350000	1	010	RESIDENTIAL	\$344.00	0.180	\$61.92	\$55.72	\$49.54	VAZQUEZ ERIK
109210360000	1	010	RESIDENTIAL	\$344.00	0.220	\$75.68	\$68.10	\$60.54	VAZQUEZ RAUL CEBALLOS & ORNELAS JULIA
109210370000	1	010	RESIDENTIAL	\$344.00	0.220	\$75.68	\$68.10	\$60.54	ATAD, BASIL & DOLORES
109210380000	1	010	RESIDENTIAL	\$344.00	0.220	\$75.68	\$68.10	\$60.54	PEREZ JORGE VAZQUEZ
109210390000	1	010	RESIDENTIAL	\$344.00	0.220	\$75.68	\$68.10	\$60.54	MILLER, ALLEN P & STACEY E
109210400000	1	010	RESIDENTIAL	\$344.00	0.210	\$72.24	\$65.00	\$57.79	CREEL KYLA N
109210410000	1	010	RESIDENTIAL	\$344.00	0.160	\$55.04	\$49.52	\$44.03	COTTON JESSICA L ETAL
109210420000	1	010	RESIDENTIAL	\$344.00	0.190	\$65.36	\$58.82	\$52.29	BAKER, EDUARDO
109210430000	1	010	RESIDENTIAL	\$344.00	0.190	\$65.36	\$58.82	\$52.29	DIAS, CHRISTINE
109210440000	1	010	RESIDENTIAL	\$344.00	0.190	\$65.36	\$58.82	\$52.29	AMBRIZ, ERIC A & RAQUEL
109210450000	1	010	RESIDENTIAL	\$344.00	0.180	\$61.92	\$55.72	\$49.54	ENCINAS MANUEL GONZALEZ
109210460000	1	010	RESIDENTIAL	\$344.00	0.160	\$55.04	\$49.52	\$44.03	HAKEEM, DAVID C & MICHELLE S TR



**RD 1614 - Smith Tract**  
**Preliminary FY2023-24 Assessments**

6/28/2023

APN	Tax	UseCode	Classification	Rate	Assessable Area	100% Assessment	90% Assessment	80% Assessment	ASSESSEE
109210470000	1	010	RESIDENTIAL	\$344.00	0.170	\$58.48	\$52.62	\$46.78	FOX, BILLIE R & PATRICIA A
109210480000	1	010	RESIDENTIAL	\$344.00	0.170	\$58.48	\$52.62	\$46.78	MARSHALL, WILLIAM P JR & STACEY N
109210490000	1	010	RESIDENTIAL	\$344.00	0.180	\$61.92	\$55.72	\$49.54	NAGRA, DALBIR & KULJIT K
109210500000	1	010	RESIDENTIAL	\$344.00	0.200	\$68.80	\$61.92	\$55.04	ASSAD OMAR
109210510000	1	010	RESIDENTIAL	\$344.00	0.220	\$75.68	\$68.10	\$60.54	BATTLES, PHILLIP J & YVETTE
109210520000	1	03A	VACANT	\$68.80	0.010	\$35.00	\$31.50	\$28.00	G & M CONSTRUCTION CO
109230010000	1	010	RESIDENTIAL	\$344.00	0.190	\$65.36	\$58.82	\$52.29	LAWAS, CEDRIC PETER
109230020000	1	010	RESIDENTIAL	\$344.00	0.170	\$58.48	\$52.62	\$46.78	OROSCO, GILBERT & PAT A
109230030000	1	010	RESIDENTIAL	\$344.00	0.170	\$58.48	\$52.62	\$46.78	CHANDRA LALESH & JENNIFER E
109230040000	1	010	RESIDENTIAL	\$344.00	0.170	\$58.48	\$52.62	\$46.78	ISAIS, MARIO A & EDELMIRA SILVA
109230050000	1	010	RESIDENTIAL	\$344.00	0.170	\$58.48	\$52.62	\$46.78	WOODWARD, STUART & V
109230060000	1	010	RESIDENTIAL	\$344.00	0.170	\$58.48	\$52.62	\$46.78	SHAHER JEFFREY SCOTT
109230070000	1	010	RESIDENTIAL	\$344.00	0.170	\$58.48	\$52.62	\$46.78	BROWNE, MARK A
109230080000	1	010	RESIDENTIAL	\$344.00	0.170	\$58.48	\$52.62	\$46.78	HALEY, EDNA L TR
109230090000	1	010	RESIDENTIAL	\$344.00	0.170	\$58.48	\$52.62	\$46.78	MANGILI, KATHERINE A TR
109230100000	1	010	RESIDENTIAL	\$344.00	0.170	\$58.48	\$52.62	\$46.78	SALAS, REYMUNDO & LISA JOANN
109230110000	1	010	RESIDENTIAL	\$344.00	0.170	\$58.48	\$52.62	\$46.78	JUAREZ, JUAN M & NANCY M
109230120000	1	010	RESIDENTIAL	\$344.00	0.170	\$58.48	\$52.62	\$46.78	DUTRA, LOUIS
109230130000	1	010	RESIDENTIAL	\$344.00	0.170	\$58.48	\$52.62	\$46.78	LEE STEPHANIE
109230140000	1	010	RESIDENTIAL	\$344.00	0.170	\$58.48	\$52.62	\$46.78	HUNT, BONNIE J
109230150000	1	010	RESIDENTIAL	\$344.00	0.190	\$65.36	\$58.82	\$52.29	SO, BUNRITH & SONIA RITA
109230160000	1	010	RESIDENTIAL	\$344.00	0.170	\$58.48	\$52.62	\$46.78	FLORES MITCHELL G
109230170000	1	010	RESIDENTIAL	\$344.00	0.170	\$58.48	\$52.62	\$46.78	FLORES, ENEDINA ETAL
109230180000	1	010	RESIDENTIAL	\$344.00	0.170	\$58.48	\$52.62	\$46.78	STAAT GERALD A TR
109230190000	1	010	RESIDENTIAL	\$344.00	0.170	\$58.48	\$52.62	\$46.78	ADAMS, RICHARD JR & S
109230200000	1	010	RESIDENTIAL	\$344.00	0.170	\$58.48	\$52.62	\$46.78	CRAGGS RICHARD A
109230210000	1	010	RESIDENTIAL	\$344.00	0.170	\$58.48	\$52.62	\$46.78	POLYCOMP TRUST COMPANY CUST
109230220000	1	010	RESIDENTIAL	\$344.00	0.170	\$58.48	\$52.62	\$46.78	NELSON, RICHARD DEAN
109230230000	1	010	RESIDENTIAL	\$344.00	0.170	\$58.48	\$52.62	\$46.78	HERRERA EPIFANIO
109230240000	1	010	RESIDENTIAL	\$344.00	0.170	\$58.48	\$52.62	\$46.78	FLOOD, DOUGLAS N & J L
109230250000	1	010	RESIDENTIAL	\$344.00	0.170	\$58.48	\$52.62	\$46.78	WILLIAMS STACEY LEE
109230260000	1	010	RESIDENTIAL	\$344.00	0.170	\$58.48	\$52.62	\$46.78	MUJICA, JOSEPHINE BRENDA
109230270000	1	010	RESIDENTIAL	\$344.00	0.170	\$58.48	\$52.62	\$46.78	ALVAREZ HURIEL G
109230280000	1	010	RESIDENTIAL	\$344.00	0.200	\$68.80	\$61.92	\$55.04	HERNANDEZ DAVID EDUARDO ESCOBAR & SARAGOZA MARI
109230290000	1	010	RESIDENTIAL	\$344.00	0.190	\$65.36	\$58.82	\$52.29	REESE, DALLAS G & JUANITA
109230300000	1	010	RESIDENTIAL	\$344.00	0.170	\$58.48	\$52.62	\$46.78	JIMENEZ, VENESSA
109230310000	1	010	RESIDENTIAL	\$344.00	0.170	\$58.48	\$52.62	\$46.78	CAMPI, DENNIS M & SHAWNE L
109230320000	1	010	RESIDENTIAL	\$344.00	0.170	\$58.48	\$52.62	\$46.78	MARSHALL-NAIL JEFFREY BRADFORD
109230330000	1	010	RESIDENTIAL	\$344.00	0.170	\$58.48	\$52.62	\$46.78	FRANCIS, MICHAEL B
109230340000	1	010	RESIDENTIAL	\$344.00	0.170	\$58.48	\$52.62	\$46.78	GOMEZ, NICASIO G
109230350000	1	010	RESIDENTIAL	\$344.00	0.170	\$58.48	\$52.62	\$46.78	MUNOZ, CAMILA TR
109230360000	1	010	RESIDENTIAL	\$344.00	0.170	\$58.48	\$52.62	\$46.78	FRANCO, ERIC & ANNA M
109230370000	1	010	RESIDENTIAL	\$344.00	0.170	\$58.48	\$52.62	\$46.78	GONZALES, LUCY
109230380000	1	010	RESIDENTIAL	\$344.00	0.170	\$58.48	\$52.62	\$46.78	RODRIGUEZ, BRENDA
109230390000	1	010	RESIDENTIAL	\$344.00	0.170	\$58.48	\$52.62	\$46.78	AVILA, RICHARD G
109230400000	1	010	RESIDENTIAL	\$344.00	0.170	\$58.48	\$52.62	\$46.78	FLORES MITCHELL G

**RD 1614 - Smith Tract**  
**Preliminary FY2023-24 Assessments**

6/28/2023

APN	Tax	UseCode	Classification	Rate	Assessable Area	100% Assessment	90% Assessment	80% Assessment	ASSESSEE
109230410000	1	010	RESIDENTIAL	\$344.00	0.170	\$58.48	\$52.62	\$46.78	SANCHEZ, GILBERT J & JOSEPHINE E
109230420000	1	010	RESIDENTIAL	\$344.00	0.190	\$65.36	\$58.82	\$52.29	FLORES, MITCHELL G
109230430000	1	010	RESIDENTIAL	\$344.00	0.190	\$65.36	\$58.82	\$52.29	MAYORGA, LUIS E
109230440000	1	010	RESIDENTIAL	\$344.00	0.180	\$61.92	\$55.72	\$49.54	KHAN, MOHAMMAD N & NUZHAT
109230450000	1	010	RESIDENTIAL	\$344.00	0.180	\$61.92	\$55.72	\$49.54	SANVICENTE, SALVADOR & CAROLINA
109230460000	1	010	RESIDENTIAL	\$344.00	0.180	\$61.92	\$55.72	\$49.54	HENDERSON, GERALD D & NANCY J TR
109230470000	1	010	RESIDENTIAL	\$344.00	0.180	\$61.92	\$55.72	\$49.54	AVERY JACKIE RAY SR & CECILY RENEE
109230480000	1	010	RESIDENTIAL	\$344.00	0.180	\$61.92	\$55.72	\$49.54	PEREZ MARISOL CASTANEYRA
109230490000	1	010	RESIDENTIAL	\$344.00	0.180	\$61.92	\$55.72	\$49.54	MOSI MALIK ASAD
109230500000	1	010	RESIDENTIAL	\$344.00	0.180	\$61.92	\$55.72	\$49.54	ARELLANO MARIA D
109230510000	1	010	RESIDENTIAL	\$344.00	0.180	\$61.92	\$55.72	\$49.54	JIMENEZ RONALD & STEPHANIE
109230520000	1	010	RESIDENTIAL	\$344.00	0.180	\$61.92	\$55.72	\$49.54	RILEY, JAMES S & JUDITH A
109230530000	1	010	RESIDENTIAL	\$344.00	0.180	\$61.92	\$55.72	\$49.54	BECERRA ROCIO SANCHEZ
109230540000	1	010	RESIDENTIAL	\$344.00	0.180	\$61.92	\$55.72	\$49.54	TREMOR REGINALD & ANDEOLA CHYNNA
109230550000	1	010	RESIDENTIAL	\$344.00	0.180	\$61.92	\$55.72	\$49.54	HARRISS, RONALD D & ELLEN J
109230560000	1	010	RESIDENTIAL	\$344.00	0.190	\$65.36	\$58.82	\$52.29	KEM ERIC
109240010000	1	010	RESIDENTIAL	\$344.00	0.190	\$65.36	\$58.82	\$52.29	FREITAS DEBRA ANN ETAL
109240020000	1	010	RESIDENTIAL	\$344.00	0.180	\$61.92	\$55.72	\$49.54	CAPITAL EQUITY MANAGEMENT GROUP INC
109240030000	1	010	RESIDENTIAL	\$344.00	0.180	\$61.92	\$55.72	\$49.54	EHLERS BERTHA TR
109240040000	1	010	RESIDENTIAL	\$344.00	0.180	\$61.92	\$55.72	\$49.54	PRICOLA PATRICIA TR ETAL
109240050000	1	010	RESIDENTIAL	\$344.00	0.180	\$61.92	\$55.72	\$49.54	ENNI, JERRY
109240060000	1	010	RESIDENTIAL	\$344.00	0.180	\$61.92	\$55.72	\$49.54	LUCAS, JON C
109240070000	1	010	RESIDENTIAL	\$344.00	0.180	\$61.92	\$55.72	\$49.54	HOLLENBECK, MARY K
109240080000	1	010	RESIDENTIAL	\$344.00	0.180	\$61.92	\$55.72	\$49.54	ALMARAZ, FELIPE G
109240090000	1	010	RESIDENTIAL	\$344.00	0.180	\$61.92	\$55.72	\$49.54	OREILLY, KATHLEEN K
109240100000	1	010	RESIDENTIAL	\$344.00	0.180	\$61.92	\$55.72	\$49.54	DIMAS, RALPH & CLARA
109240110000	1	010	RESIDENTIAL	\$344.00	0.180	\$61.92	\$55.72	\$49.54	YOUNG, PATRICIA R
109240120000	1	010	RESIDENTIAL	\$344.00	0.180	\$61.92	\$55.72	\$49.54	DE LA O LORA LEE
109240130000	1	010	RESIDENTIAL	\$344.00	0.180	\$61.92	\$55.72	\$49.54	GONZALEZ, VICTOR MANUEL R
109240140000	1	010	RESIDENTIAL	\$344.00	0.180	\$61.92	\$55.72	\$49.54	RILEY, SCOTT TR
109240150000	1	010	RESIDENTIAL	\$344.00	0.190	\$65.36	\$58.82	\$52.29	FLOOD, DIANA J
109240160000	1	010	RESIDENTIAL	\$344.00	0.180	\$61.92	\$55.72	\$49.54	CSRP LLC
109240170000	1	010	RESIDENTIAL	\$344.00	0.180	\$61.92	\$55.72	\$49.54	KLIPFEL, BRAD W TR
109240180000	1	010	RESIDENTIAL	\$344.00	0.180	\$61.92	\$55.72	\$49.54	BETTENCOURT, MELISSA ALMADA TR
109240190000	1	010	RESIDENTIAL	\$344.00	0.180	\$61.92	\$55.72	\$49.54	DE ALBA LUIS ALONZO & CERVANTES DE ALBA VANESSA MA
109240200000	1	010	RESIDENTIAL	\$344.00	0.180	\$61.92	\$55.72	\$49.54	COOK, DENNIS
109240210000	1	010	RESIDENTIAL	\$344.00	0.180	\$61.92	\$55.72	\$49.54	SANCHEZ DULCINEA E
109240220000	1	010	RESIDENTIAL	\$344.00	0.180	\$61.92	\$55.72	\$49.54	BANDONI, ROBERT G TR
109240230000	1	010	RESIDENTIAL	\$344.00	0.180	\$61.92	\$55.72	\$49.54	HERRERA, JOSE M S & MARGARITA
109240240000	1	010	RESIDENTIAL	\$344.00	0.180	\$61.92	\$55.72	\$49.54	MARTINEZ, OSCAR
109240250000	1	010	RESIDENTIAL	\$344.00	0.180	\$61.92	\$55.72	\$49.54	LOPEZ, LEONEL & MARIA L
109240260000	1	010	RESIDENTIAL	\$344.00	0.180	\$61.92	\$55.72	\$49.54	RILLAMAS DOMINETTE M ETAL
109240270000	1	010	RESIDENTIAL	\$344.00	0.180	\$61.92	\$55.72	\$49.54	SAR SOVANN
109240280000	1	010	RESIDENTIAL	\$344.00	0.190	\$65.36	\$58.82	\$52.29	GRANADOS, GILBERT R & D S
109240290000	1	010	RESIDENTIAL	\$344.00	0.180	\$61.92	\$55.72	\$49.54	GASPAR, FELIPE ALONSO
109240300000	1	010	RESIDENTIAL	\$344.00	0.180	\$61.92	\$55.72	\$49.54	STEPKEN FAMILY LTD PTP



**RD 1614 - Smith Tract**  
**Preliminary FY2023-24 Assessments**

6/28/2023

APN	Tax	UseCode	Classification	Rate	Assessable Area	100% Assessment	90% Assessment	80% Assessment	ASSESSEE
109240310000	1	010	RESIDENTIAL	\$344.00	0.180	\$61.92	\$55.72	\$49.54	ESTRADA ZACHARY R
109240320000	1	010	RESIDENTIAL	\$344.00	0.180	\$61.92	\$55.72	\$49.54	CRAVENS, JIMMY L
109240330000	1	010	RESIDENTIAL	\$344.00	0.180	\$61.92	\$55.72	\$49.54	CLEMONS, COLLEEN M TR
109240340000	1	010	RESIDENTIAL	\$344.00	0.180	\$61.92	\$55.72	\$49.54	CHAVEZ, ESMERALDA
109240350000	1	010	RESIDENTIAL	\$344.00	0.180	\$61.92	\$55.72	\$49.54	HORN, TIMOTHY ALLEN
109240360000	1	010	RESIDENTIAL	\$344.00	0.180	\$61.92	\$55.72	\$49.54	BEAS SANDRA ETAL
109240370000	1	010	RESIDENTIAL	\$344.00	0.180	\$61.92	\$55.72	\$49.54	RILLON, RICHARD A
109240380000	1	010	RESIDENTIAL	\$344.00	0.180	\$61.92	\$55.72	\$49.54	COLEMAN DUANE R & JANICE A
109240390000	1	010	RESIDENTIAL	\$344.00	0.180	\$61.92	\$55.72	\$49.54	HOSHIYAMA THOMAS T JR & GAYLENE AKIKO TR
109240400000	1	010	RESIDENTIAL	\$344.00	0.180	\$61.92	\$55.72	\$49.54	KOBUS, NOAH
109240410000	1	010	RESIDENTIAL	\$344.00	0.180	\$61.92	\$55.72	\$49.54	HUNT, GERALD & NANCY L
109240420000	1	010	RESIDENTIAL	\$344.00	0.190	\$65.36	\$58.82	\$52.29	JOHNSON, BETTY S TR
109240430000	1	010	RESIDENTIAL	\$344.00	0.190	\$65.36	\$58.82	\$52.29	MATIAS ISIDRO PABLO ETAL
109240440000	1	010	RESIDENTIAL	\$344.00	0.180	\$61.92	\$55.72	\$49.54	GIOVANNONI, ALFRED & JO ANNE TR
109240450000	1	010	RESIDENTIAL	\$344.00	0.180	\$61.92	\$55.72	\$49.54	BOSWELL, BARRY L & DAWN L
109240460000	1	010	RESIDENTIAL	\$344.00	0.180	\$61.92	\$55.72	\$49.54	AVRE 42 INC
109240470000	1	010	RESIDENTIAL	\$344.00	0.180	\$61.92	\$55.72	\$49.54	WEAVER, DINA MARIE
109240480000	1	010	RESIDENTIAL	\$344.00	0.180	\$61.92	\$55.72	\$49.54	VARGAS SERPAS, MARIA R
109240490000	1	010	RESIDENTIAL	\$344.00	0.180	\$61.92	\$55.72	\$49.54	TORREZ, HENRY R
109240500000	1	010	RESIDENTIAL	\$344.00	0.180	\$61.92	\$55.72	\$49.54	ALMAS, ALFRED & JEANNETTE D TR
109240510000	1	010	RESIDENTIAL	\$344.00	0.180	\$61.92	\$55.72	\$49.54	GRIEP JOSEPH ALLEN & GRIEP SUZANN KAY
109240520000	1	010	RESIDENTIAL	\$344.00	0.180	\$61.92	\$55.72	\$49.54	OROURKE, JULI M
109240530000	1	010	RESIDENTIAL	\$344.00	0.180	\$61.92	\$55.72	\$49.54	LCCA LLC
109240540000	1	010	RESIDENTIAL	\$344.00	0.180	\$61.92	\$55.72	\$49.54	CENTRAL VALLEY CAPITAL IV LP
109240550000	1	010	RESIDENTIAL	\$344.00	0.180	\$61.92	\$55.72	\$49.54	POOLE, ROGER D
109240560000	1	010	RESIDENTIAL	\$344.00	0.160	\$55.04	\$49.52	\$44.03	WALKER, RICHARD A ETAL
109250010000	1	010	RESIDENTIAL	\$344.00	0.170	\$58.48	\$52.62	\$46.78	PELL EDDIE LEE & RAMONA LEE
109250020000	1	010	RESIDENTIAL	\$344.00	0.170	\$58.48	\$52.62	\$46.78	CABRERA, ALVIN
109250030000	1	010	RESIDENTIAL	\$344.00	0.170	\$58.48	\$52.62	\$46.78	OSTRANDER GLEN B & KING KIMBERLY R
109250040000	1	010	RESIDENTIAL	\$344.00	0.170	\$58.48	\$52.62	\$46.78	JUANO, DERRIC
109250050000	1	010	RESIDENTIAL	\$344.00	0.170	\$58.48	\$52.62	\$46.78	CLARK, RONALD K & JOLETHA G
109250060000	1	010	RESIDENTIAL	\$344.00	0.170	\$58.48	\$52.62	\$46.78	ESTERLINE, KENNETH LEE
109250070000	1	010	RESIDENTIAL	\$344.00	0.170	\$58.48	\$52.62	\$46.78	BEYER, HARRY RICHARD ETAL
109250080000	1	010	RESIDENTIAL	\$344.00	0.170	\$58.48	\$52.62	\$46.78	PERRIN, FRANCIS H & SILVIA O ETAL
109250090000	1	010	RESIDENTIAL	\$344.00	0.170	\$58.48	\$52.62	\$46.78	STRAUMAN, ALBERT E JR TR
109250100000	1	010	RESIDENTIAL	\$344.00	0.170	\$58.48	\$52.62	\$46.78	HAWKINS, TAMARA
109250110000	1	010	RESIDENTIAL	\$344.00	0.170	\$58.48	\$52.62	\$46.78	FANTULIN, PAULA A
109250120000	1	010	RESIDENTIAL	\$344.00	0.170	\$58.48	\$52.62	\$46.78	SCOTT, LINDA GEVERTS
109250130000	1	010	RESIDENTIAL	\$344.00	0.170	\$58.48	\$52.62	\$46.78	HERRERA, ROBERT JOSEPH & REBECCA IRMA TR
109250140000	1	010	RESIDENTIAL	\$344.00	0.180	\$61.92	\$55.72	\$49.54	MARTINEZ, MANNY & AMBER
109250150000	1	010	RESIDENTIAL	\$344.00	0.180	\$61.92	\$55.72	\$49.54	DELONG, JIM R
109250160000	1	010	RESIDENTIAL	\$344.00	0.180	\$61.92	\$55.72	\$49.54	ROHDENBURG, ROSEMARY
109250170000	1	010	RESIDENTIAL	\$344.00	0.170	\$58.48	\$52.62	\$46.78	FORD, DANNY J & DEBBIE E
109250180000	1	010	RESIDENTIAL	\$344.00	0.170	\$58.48	\$52.62	\$46.78	SIADOR SEAN L
109250190000	1	010	RESIDENTIAL	\$344.00	0.170	\$58.48	\$52.62	\$46.78	MOORE, BIRGIT A
109250200000	1	010	RESIDENTIAL	\$344.00	0.170	\$58.48	\$52.62	\$46.78	MARTIN, LOUIS R & MANUELA E

**RD 1614 - Smith Tract**  
**Preliminary FY2023-24 Assessments**

6/28/2023

APN	Tax	UseCode	Classification	Rate	Assessable Area	100% Assessment	90% Assessment	80% Assessment	ASSESSEE
109250210000	1	010	RESIDENTIAL	\$344.00	0.170	\$58.48	\$52.62	\$46.78	BETTENCOURT, MELISSA ALMADA TR
109250220000	1	010	RESIDENTIAL	\$344.00	0.170	\$58.48	\$52.62	\$46.78	CLARK, NADYA M
109250230000	1	010	RESIDENTIAL	\$344.00	0.170	\$58.48	\$52.62	\$46.78	ACKLEY, RENEE D
109250240000	1	010	RESIDENTIAL	\$344.00	0.170	\$58.48	\$52.62	\$46.78	JACKSON, SHEPHFAN F
109250250000	1	010	RESIDENTIAL	\$344.00	0.170	\$58.48	\$52.62	\$46.78	TORRES NIKOLE LYNN
109250260000	1	010	RESIDENTIAL	\$344.00	0.170	\$58.48	\$52.62	\$46.78	MORENO, SALVADOR & EMMA
109250270000	1	010	RESIDENTIAL	\$344.00	0.170	\$58.48	\$52.62	\$46.78	ROLFES, JOHN F TR
109250280000	1	010	RESIDENTIAL	\$344.00	0.170	\$58.48	\$52.62	\$46.78	VALENCIA ADAN J LIMON & OROZCO YOLANDA AVALOS
109250290000	1	010	RESIDENTIAL	\$344.00	0.170	\$58.48	\$52.62	\$46.78	CUSTER, GARY W & LIDIA
109250300000	1	010	RESIDENTIAL	\$344.00	0.170	\$58.48	\$52.62	\$46.78	BRANDON, MURIEL V
109250310000	1	010	RESIDENTIAL	\$344.00	0.170	\$58.48	\$52.62	\$46.78	SALDIVAR SERGIO GAMEZ & GAMEZ EVELYN
109250320000	1	010	RESIDENTIAL	\$344.00	0.170	\$58.48	\$52.62	\$46.78	PELUSO CLIFFORD
109250330000	1	010	RESIDENTIAL	\$344.00	0.170	\$58.48	\$52.62	\$46.78	STANDRIDGE, L IKE III & VALERIE
109250340000	1	010	RESIDENTIAL	\$344.00	0.170	\$58.48	\$52.62	\$46.78	ESPINOZA, JOE
109250350000	1	010	RESIDENTIAL	\$344.00	0.170	\$58.48	\$52.62	\$46.78	KILDUFF, MARION T TR
109250360000	1	010	RESIDENTIAL	\$344.00	0.170	\$58.48	\$52.62	\$46.78	ITO, ERNEST T & LILY
109250370000	1	010	RESIDENTIAL	\$344.00	0.170	\$58.48	\$52.62	\$46.78	MONTANO JACINTA ETAL
109250380000	1	010	RESIDENTIAL	\$344.00	0.170	\$58.48	\$52.62	\$46.78	MAHMOUD, AHMED
109250390000	1	010	RESIDENTIAL	\$344.00	0.170	\$58.48	\$52.62	\$46.78	MACHEN, BILLY D & A A
109250400000	1	010	RESIDENTIAL	\$344.00	0.170	\$58.48	\$52.62	\$46.78	HAGERMAN, CLEATA P TR
109250410000	1	010	RESIDENTIAL	\$344.00	0.170	\$58.48	\$52.62	\$46.78	ELIZALDE JAIME SR & SILVIA
109250420000	1	010	RESIDENTIAL	\$344.00	0.170	\$58.48	\$52.62	\$46.78	LEONARD, THEODORE KEITH & CHERIE
109260010000	1	010	RESIDENTIAL	\$344.00	0.180	\$61.92	\$55.72	\$49.54	RANGEL, ABRAHAM & CYNTHIA
109260020000	1	010	RESIDENTIAL	\$344.00	0.170	\$58.48	\$52.62	\$46.78	VILLEGAS UBALDO
109260030000	1	010	RESIDENTIAL	\$344.00	0.170	\$58.48	\$52.62	\$46.78	TREVERTON, MICHAEL DAVID ETAL
109260040000	1	010	RESIDENTIAL	\$344.00	0.170	\$58.48	\$52.62	\$46.78	ROSSELLI, STEVEN & KRISTEN
109260050000	1	010	RESIDENTIAL	\$344.00	0.170	\$58.48	\$52.62	\$46.78	MOORE, VICTOR W & G A
109260060000	1	010	RESIDENTIAL	\$344.00	0.170	\$58.48	\$52.62	\$46.78	SATO, PATSY TR
109260070000	1	010	RESIDENTIAL	\$344.00	0.170	\$58.48	\$52.62	\$46.78	LEON, JOSE G & MARIA M
109260080000	1	010	RESIDENTIAL	\$344.00	0.170	\$58.48	\$52.62	\$46.78	ROTERT STANLEY R & ELIZABETH G TR
109260090000	1	010	RESIDENTIAL	\$344.00	0.170	\$58.48	\$52.62	\$46.78	ROTERT STANLEY R & ELIZABETH G TR
109260100000	1	010	RESIDENTIAL	\$344.00	0.170	\$58.48	\$52.62	\$46.78	AREIDA BRADLEY JAMES
109260110000	1	010	RESIDENTIAL	\$344.00	0.170	\$58.48	\$52.62	\$46.78	MORAN WILLIAM FRIELY & FRIELY ANA MARIA
109260120000	1	010	RESIDENTIAL	\$344.00	0.170	\$58.48	\$52.62	\$46.78	MCCULLOUGH ANTONIO & MCCULLOUGH LORENA
109260130000	1	010	RESIDENTIAL	\$344.00	0.170	\$58.48	\$52.62	\$46.78	HAGOOD BRENTON & JESSICA
109260140000	1	010	RESIDENTIAL	\$344.00	0.180	\$61.92	\$55.72	\$49.54	RODRIGUEZ, JEFFREY
109260150000	1	010	RESIDENTIAL	\$344.00	0.180	\$61.92	\$55.72	\$49.54	RAICHEL DEBORAH TR
109260160000	1	010	RESIDENTIAL	\$344.00	0.170	\$58.48	\$52.62	\$46.78	ROTERT STANLEY R & ELIZABETH G TR
109260170000	1	010	RESIDENTIAL	\$344.00	0.170	\$58.48	\$52.62	\$46.78	RAMIREZ FRANCISCO JUAN & DIANA
109260180000	1	010	RESIDENTIAL	\$344.00	0.170	\$58.48	\$52.62	\$46.78	SANCHEZ, PAUL & JULIETA LOPEZ
109260190000	1	010	RESIDENTIAL	\$344.00	0.170	\$58.48	\$52.62	\$46.78	FOWLER, MELANIE
109260200000	1	010	RESIDENTIAL	\$344.00	0.170	\$58.48	\$52.62	\$46.78	IBARRA, MARTHA P
109260210000	1	010	RESIDENTIAL	\$344.00	0.170	\$58.48	\$52.62	\$46.78	DUVAL, ALIDA
109260220000	1	010	RESIDENTIAL	\$344.00	0.170	\$58.48	\$52.62	\$46.78	MARTINEZ, JOSE R & J A
109260230000	1	010	RESIDENTIAL	\$344.00	0.170	\$58.48	\$52.62	\$46.78	DUGHY, LAURA SUTER
109260240000	1	010	RESIDENTIAL	\$344.00	0.170	\$58.48	\$52.62	\$46.78	OLMOS CHARLOTTE D

**RD 1614 - Smith Tract**  
**Preliminary FY2023-24 Assessments**

6/28/2023

APN	Tax	UseCode	Classification	Rate	Assessable Area	100% Assessment	90% Assessment	80% Assessment	ASSESSEE
109260250000	1	010	RESIDENTIAL	\$344.00	0.170	\$58.48	\$52.62	\$46.78	FORNES ROMMY MICHEL CAMPOS ETAL
109260260000	1	010	RESIDENTIAL	\$344.00	0.170	\$58.48	\$52.62	\$46.78	AZUA MOISES
109260270000	1	010	RESIDENTIAL	\$344.00	0.170	\$58.48	\$52.62	\$46.78	GRAY, DANIEL I & JAQUELINE L
109260280000	1	010	RESIDENTIAL	\$344.00	0.180	\$61.92	\$55.72	\$49.54	NAASZ, TIMOTHY J & PATRICIA A
109270010000	1	03A	VACANT	\$68.80	0.050	\$35.00	\$31.50	\$28.00	RAVISCIONI INEZ IDA TR
109270030000	1	010	RESIDENTIAL	\$344.00	0.170	\$58.48	\$52.62	\$46.78	DOZIER, BILL & ZUZANNA
109270040000	1	010	RESIDENTIAL	\$344.00	0.180	\$61.92	\$55.72	\$49.54	DELUCCHI, MICHAEL H & C M
109270050000	1	010	RESIDENTIAL	\$344.00	0.180	\$61.92	\$55.72	\$49.54	REY SANDRA J TR
109270060000	1	010	RESIDENTIAL	\$344.00	0.180	\$61.92	\$55.72	\$49.54	ELLIS, SHARON TR
109270070000	1	010	RESIDENTIAL	\$344.00	0.180	\$61.92	\$55.72	\$49.54	LEW, HELEN
109270080000	1	010	RESIDENTIAL	\$344.00	0.180	\$61.92	\$55.72	\$49.54	HENDRICKS, LINDA L & APRIL F TR
109270090000	1	010	RESIDENTIAL	\$344.00	0.170	\$58.48	\$52.62	\$46.78	HAMPTON, ERIC
109270100000	1	010	RESIDENTIAL	\$344.00	0.170	\$58.48	\$52.62	\$46.78	PHONGSAVANH JOHNNAPHA ETAL
109270110000	1	010	RESIDENTIAL	\$344.00	0.180	\$61.92	\$55.72	\$49.54	KOGA, THOMAS S
109270120000	1	010	RESIDENTIAL	\$344.00	0.190	\$65.36	\$58.82	\$52.29	RICE, SAMMIE LEE III & LISA M
109270130000	1	010	RESIDENTIAL	\$344.00	0.190	\$65.36	\$58.82	\$52.29	FREEMAN RON
109270140000	1	010	RESIDENTIAL	\$344.00	0.180	\$61.92	\$55.72	\$49.54	HARRIS, GERALD R & DONNA M
109270150000	1	010	RESIDENTIAL	\$344.00	0.180	\$61.92	\$55.72	\$49.54	ISLAS, RUBY M
109270160000	1	010	RESIDENTIAL	\$344.00	0.180	\$61.92	\$55.72	\$49.54	CHRISTOPHER, CODY
109270170000	1	010	RESIDENTIAL	\$344.00	0.180	\$61.92	\$55.72	\$49.54	WELLS LOGAN
109270180000	1	010	RESIDENTIAL	\$344.00	0.180	\$61.92	\$55.72	\$49.54	JOHNSON, RICHARD T & CARLA S
109270190000	1	010	RESIDENTIAL	\$344.00	0.180	\$61.92	\$55.72	\$49.54	THOMPSON, JEAN H TR
109270200000	1	010	RESIDENTIAL	\$344.00	0.180	\$61.92	\$55.72	\$49.54	DENNING, WAYNE III
109270210000	1	010	RESIDENTIAL	\$344.00	0.180	\$61.92	\$55.72	\$49.54	KOGA, TOMOKAZU TR
109270220000	1	010	RESIDENTIAL	\$344.00	0.180	\$61.92	\$55.72	\$49.54	SCHACHT, DAVID M & P L
109270230000	1	010	RESIDENTIAL	\$344.00	0.180	\$61.92	\$55.72	\$49.54	CERVANTES, CESAR
109270240000	1	010	RESIDENTIAL	\$344.00	0.180	\$61.92	\$55.72	\$49.54	BETTENCOURT, MELISSA ALMADA TR
109270250000	1	021	RESIDENTIAL	\$344.00	0.190	\$65.36	\$58.82	\$52.29	BENNETT, ROBERT A & LAURA J
109270260000	1	010	RESIDENTIAL	\$344.00	0.360	\$123.84	\$111.44	\$99.07	MCHUGH, ALLYSON C
109280010000	1	010	RESIDENTIAL	\$344.00	0.240	\$82.56	\$74.30	\$66.05	ROMERO, IGNACIO JR
109280020000	1	010	RESIDENTIAL	\$344.00	0.220	\$75.68	\$68.10	\$60.54	KELLER, DAVID & DANIELLE
109280030000	1	010	RESIDENTIAL	\$344.00	0.190	\$65.36	\$58.82	\$52.29	DURAN, LORENCE E & C
109280040000	1	010	RESIDENTIAL	\$344.00	0.190	\$65.36	\$58.82	\$52.29	DOUVILLE DENNIS M TR
109280050000	1	010	RESIDENTIAL	\$344.00	0.180	\$61.92	\$55.72	\$49.54	RODRIGUEZ REANNA MICHELLE ETAL
109280060000	1	010	RESIDENTIAL	\$344.00	0.180	\$61.92	\$55.72	\$49.54	HAYNES, RICHARD EDWARD JR
109280070000	1	010	RESIDENTIAL	\$344.00	0.180	\$61.92	\$55.72	\$49.54	NOY TRENA
109280080000	1	010	RESIDENTIAL	\$344.00	0.180	\$61.92	\$55.72	\$49.54	DELOSANGELES ERNEST ANTHONY JR
109280090000	1	010	RESIDENTIAL	\$344.00	0.180	\$61.92	\$55.72	\$49.54	GUZMAN, LETICIA H
109280100000	1	010	RESIDENTIAL	\$344.00	0.250	\$86.00	\$77.40	\$68.80	ST ANDREWS LUTHERAN CHURCH OF STOCKTON CA
109280110000	1	010	RESIDENTIAL	\$344.00	0.200	\$68.80	\$61.92	\$55.04	GENASCI, MARGUERITE L TR
109280120000	1	010	RESIDENTIAL	\$344.00	0.180	\$61.92	\$55.72	\$49.54	TAYLOR, IAN L & KAREN L
109280130000	1	010	RESIDENTIAL	\$344.00	0.220	\$75.68	\$68.10	\$60.54	SANTOS, STEVEN G & D A
109280140000	1	010	RESIDENTIAL	\$344.00	0.210	\$72.24	\$65.00	\$57.79	LENNON, VIOLET A TR
109280150000	1	010	RESIDENTIAL	\$344.00	0.200	\$68.80	\$61.92	\$55.04	TELLER, ELAINE M TR
109280160000	1	010	RESIDENTIAL	\$344.00	0.180	\$61.92	\$55.72	\$49.54	QUARRY DONALD ETAL
109280170000	1	010	RESIDENTIAL	\$344.00	0.180	\$61.92	\$55.72	\$49.54	WYCECH, TONI LYNN



**RD 1614 - Smith Tract**  
**Preliminary FY2023-24 Assessments**

6/28/2023

APN	Tax	UseCode	Classification	Rate	Assessable Area	100% Assessment	90% Assessment	80% Assessment	ASSESSEE
109280180000	1	010	RESIDENTIAL	\$344.00	0.180	\$61.92	\$55.72	\$49.54	NAASZ, TIMOTHY J & PATRICIA ETAL
109280190000	1	010	RESIDENTIAL	\$344.00	0.180	\$61.92	\$55.72	\$49.54	ESSIG, WILLIAM R
109280200000	1	010	RESIDENTIAL	\$344.00	0.180	\$61.92	\$55.72	\$49.54	YORK, CURTIS B & DORIS J TR
109280210000	1	010	RESIDENTIAL	\$344.00	0.180	\$61.92	\$55.72	\$49.54	SALCEDO, JOSE C
109280220000	1	010	RESIDENTIAL	\$344.00	0.180	\$61.92	\$55.72	\$49.54	REATEGUI JULIE & DAVID
109280230000	1	010	RESIDENTIAL	\$344.00	0.180	\$61.92	\$55.72	\$49.54	ALBERDI, STEVEN C JR & SARA M
109280240000	1	010	RESIDENTIAL	\$344.00	0.190	\$65.36	\$58.82	\$52.29	DILLARD, JOSHUA & BOBBY
109280250000	1	010	RESIDENTIAL	\$344.00	0.190	\$65.36	\$58.82	\$52.29	FREEMAN, RONNIE D & SUDONNA
109280260000	1	010	RESIDENTIAL	\$344.00	0.250	\$86.00	\$77.40	\$68.80	CORTEZ, ERIKA
109280270000	1	010	RESIDENTIAL	\$344.00	0.200	\$68.80	\$61.92	\$55.04	HERNANDEZ, EDUARDO ETAL
109280280000	1	010	RESIDENTIAL	\$344.00	0.200	\$68.80	\$61.92	\$55.04	JAGGEARS, KATRINA A
109280290000	1	010	RESIDENTIAL	\$344.00	0.190	\$65.36	\$58.82	\$52.29	MILLER, MARGARET ANN TR
109280300000	1	010	RESIDENTIAL	\$344.00	0.180	\$61.92	\$55.72	\$49.54	WONG BENJAMIN ETAL
109280310000	1	010	RESIDENTIAL	\$344.00	0.180	\$61.92	\$55.72	\$49.54	ESTARZIAU, STEPHEN M & CAROL RENEE
109280320000	1	010	RESIDENTIAL	\$344.00	0.180	\$61.92	\$55.72	\$49.54	LEE, STEPHEN & CHERYL L TR
109280330000	1	010	RESIDENTIAL	\$344.00	0.180	\$61.92	\$55.72	\$49.54	CASTELLON, LEANDRA R
109280340000	1	010	RESIDENTIAL	\$344.00	0.180	\$61.92	\$55.72	\$49.54	BRAIS PATRICIA
109280350000	1	010	RESIDENTIAL	\$344.00	0.190	\$65.36	\$58.82	\$52.29	RAFALSKI, SUSAN PARRISH
109280360000	1	010	RESIDENTIAL	\$344.00	0.190	\$65.36	\$58.82	\$52.29	IBARRA, ROBERTA
109280370000	1	010	RESIDENTIAL	\$344.00	0.200	\$68.80	\$61.92	\$55.04	PACHECO, JEANETTE C
109280380000	1	010	RESIDENTIAL	\$344.00	0.210	\$72.24	\$65.00	\$57.79	PALACIO ABEL & ROSEMARY J TR
109280390000	1	010	RESIDENTIAL	\$344.00	0.290	\$99.76	\$89.78	\$79.81	KIRK, NOAH S&VIRGINIA
109280400000	1	010	RESIDENTIAL	\$344.00	0.270	\$92.88	\$83.58	\$74.30	KANEKO, CHIE SANDRA
109280410000	1	010	RESIDENTIAL	\$344.00	0.260	\$89.44	\$80.48	\$71.55	CARAMIHO, JOANNE E
109280420000	1	010	RESIDENTIAL	\$344.00	0.240	\$82.56	\$74.30	\$66.05	ACUNA MANUEL P JR & CINDY TELLO ETAL
109280430000	1	010	RESIDENTIAL	\$344.00	0.220	\$75.68	\$68.10	\$60.54	DAVIS, ESTHER
109280440000	1	010	RESIDENTIAL	\$344.00	0.210	\$72.24	\$65.00	\$57.79	GOODWIN, ASHTON
109280450000	1	010	RESIDENTIAL	\$344.00	0.220	\$75.68	\$68.10	\$60.54	MARSHALL, MICHAEL JR & STEHANIE
109280460000	1	010	RESIDENTIAL	\$344.00	0.350	\$120.40	\$108.36	\$96.32	AWAN HATIF KAIYOOM & AWAN RUTH SARAH
109280470000	1	010	RESIDENTIAL	\$344.00	0.350	\$120.40	\$108.36	\$96.32	RAUZI, FRANK T & JUDITH D
109280480000	1	010	RESIDENTIAL	\$344.00	0.360	\$123.84	\$111.44	\$99.07	MCCANN, KATHLEEN
109280490000	1	010	RESIDENTIAL	\$344.00	0.370	\$127.28	\$114.54	\$101.82	JARLENSKI COZY
109280500000	1	010	RESIDENTIAL	\$344.00	0.400	\$137.60	\$123.84	\$110.08	PAGSOLINGAN, CARIDAD V ETAL
109280510000	1	010	RESIDENTIAL	\$344.00	0.310	\$106.64	\$95.96	\$85.31	GIANNETTO, DEAN
109280520000	1	010	RESIDENTIAL	\$344.00	0.270	\$92.88	\$83.58	\$74.30	KELLY, ROGER
109280530000	1	010	RESIDENTIAL	\$344.00	0.350	\$120.40	\$108.36	\$96.32	ISAAK, DOROTHY L TR
109280540000	1	010	RESIDENTIAL	\$344.00	0.340	\$116.96	\$105.26	\$93.57	MALONE, JANET L TR
109280550000	2	943	AGRICULTURAL	\$0.00	0.000	\$0.00	\$0.00	\$0.00	SACRAMENTO SAN JOAQUIN DRAIN DIST
109280560000	1	010	RESIDENTIAL	\$344.00	0.190	\$65.36	\$58.82	\$52.29	YIM RINNA
109280570000	1	010	RESIDENTIAL	\$344.00	0.330	\$113.52	\$102.16	\$90.82	BICKLE MARY M ETAL
109280580000	1	010	RESIDENTIAL	\$344.00	0.340	\$116.96	\$105.26	\$93.57	ATAD, BASIL & DOLORES
109280590000	1	010	RESIDENTIAL	\$344.00	0.340	\$116.96	\$105.26	\$93.57	RAICHEL, DEBORAH
109280600000	1	010	RESIDENTIAL	\$344.00	0.340	\$116.96	\$105.26	\$93.57	HILL-VALDIVIA DEIDRE A & NOEL T
109280610000	1	010	RESIDENTIAL	\$344.00	0.350	\$120.40	\$108.36	\$96.32	WILKINSON SHIRLEY M TR
109280620000	2	943	AGRICULTURAL	\$0.00	0.000	\$0.00	\$0.00	\$0.00	SACRAMENTO SAN JOAQUIN DRAIN DIST
109280630000	1	010	RESIDENTIAL	\$344.00	0.250	\$86.00	\$77.40	\$68.80	CHRIS A HAKE LLC



**RD 1614 - Smith Tract**  
**Preliminary FY2023-24 Assessments**

6/28/2023

APN	Tax	UseCode	Classification	Rate	Assessable Area	100% Assessment	90% Assessment	80% Assessment	ASSESSEE
109280640000	1	010	RESIDENTIAL	\$344.00	0.280	\$96.32	\$86.68	\$77.06	DUFF, LIONEL L JR & JOAN R TR
109280650000	1	010	RESIDENTIAL	\$344.00	0.280	\$96.32	\$86.68	\$77.06	CODOG, STEVEN
109280660000	1	010	RESIDENTIAL	\$344.00	0.190	\$65.36	\$58.82	\$52.29	DOWNER, THOMAS A TR
109280670000	1	010	RESIDENTIAL	\$344.00	0.190	\$65.36	\$58.82	\$52.29	GONZALEZ LUIS REY CASARES & TOMAYO BASILISA
109280680000	2	943	AGRICULTURAL	\$0.00	0.000	\$0.00	\$0.00	\$0.00	SACRAMENTO SAN JOAQUIN DRAIN DIST
109280690000	1	03A	VACANT	\$68.80	0.200	\$35.00	\$31.50	\$28.00	SWANSON MICHAEL TR
109290010000	1	031	RESIDENTIAL	\$344.00	0.200	\$68.80	\$61.92	\$55.04	SWANSON MICHAEL DAVID
109290020000	1	041	RESIDENTIAL	\$344.00	0.210	\$72.24	\$65.00	\$57.79	BROCCHINI FAMILY PTP
109290030000	1	034	RESIDENTIAL	\$344.00	0.190	\$65.36	\$58.82	\$52.29	MALDONADO MARTIN ARREOLA
109290040000	1	034	RESIDENTIAL	\$344.00	0.210	\$72.24	\$65.00	\$57.79	STREETER, THOMAS T & HARJIT SUD TR
109290050000	1	034	RESIDENTIAL	\$344.00	0.200	\$68.80	\$61.92	\$55.04	STREETER, THOMAS T & HARJIT SUD TR
109290060000	1	031	RESIDENTIAL	\$344.00	0.190	\$65.36	\$58.82	\$52.29	SUGALI, GANE NAIK & ASWINI TR
109290070000	1	031	RESIDENTIAL	\$344.00	0.180	\$61.92	\$55.72	\$49.54	VARGAS EMILIO
109290080000	1	031	RESIDENTIAL	\$344.00	0.180	\$61.92	\$55.72	\$49.54	WALLACE, L W & M E TRS
109290090000	1	031	RESIDENTIAL	\$344.00	0.180	\$61.92	\$55.72	\$49.54	WALLACE, L W & M E TRS
109290100000	1	031	RESIDENTIAL	\$344.00	0.180	\$61.92	\$55.72	\$49.54	RAMIREZ, MIGUEL G & MARICELA C TR
109290110000	1	031	RESIDENTIAL	\$344.00	0.180	\$61.92	\$55.72	\$49.54	RAMIREZ, ANDRES & NORMA
109310010000	1	010	RESIDENTIAL	\$344.00	0.170	\$58.48	\$52.62	\$46.78	DENUIT JR EMILE C & DEEYCI C
109310020000	1	010	RESIDENTIAL	\$344.00	0.170	\$58.48	\$52.62	\$46.78	OLSON, BILLY W
109310030000	1	010	RESIDENTIAL	\$344.00	0.170	\$58.48	\$52.62	\$46.78	MCPHERSON, JUSTIN R
109310040000	1	010	RESIDENTIAL	\$344.00	0.170	\$58.48	\$52.62	\$46.78	DUNLAVY CATHERINE B
109310050000	1	010	RESIDENTIAL	\$344.00	0.170	\$58.48	\$52.62	\$46.78	SILVA OMAR
109310060000	1	010	RESIDENTIAL	\$344.00	0.170	\$58.48	\$52.62	\$46.78	RADCLIFF ROGER ALAN & BARBARA J TR
109310070000	1	010	RESIDENTIAL	\$344.00	0.170	\$58.48	\$52.62	\$46.78	HELLER, JEREMY DONALD
109310080000	1	010	RESIDENTIAL	\$344.00	0.170	\$58.48	\$52.62	\$46.78	MORA MARIA ESTHER ETAL
109310090000	1	010	RESIDENTIAL	\$344.00	0.170	\$58.48	\$52.62	\$46.78	ALVIDREZ JESUS R & ZULEYMA A
109310100000	1	010	RESIDENTIAL	\$344.00	0.170	\$58.48	\$52.62	\$46.78	BOLANOS IBARRA JOSE TRINIDAD & JANNEL
109310110000	1	010	RESIDENTIAL	\$344.00	0.170	\$58.48	\$52.62	\$46.78	LEAL, ARIADNA
109310120000	1	010	RESIDENTIAL	\$344.00	0.170	\$58.48	\$52.62	\$46.78	TAKESHITA, DAVID S
109310130000	1	010	RESIDENTIAL	\$344.00	0.170	\$58.48	\$52.62	\$46.78	HASTINGS, MARK
109310140000	1	010	RESIDENTIAL	\$344.00	0.170	\$58.48	\$52.62	\$46.78	BANERJEE NANDITTA
109310150000	1	010	RESIDENTIAL	\$344.00	0.170	\$58.48	\$52.62	\$46.78	VILLALPANDO DANIEL MUNOZ & PENA SELENE HERNANDEZ
109310160000	1	010	RESIDENTIAL	\$344.00	0.170	\$58.48	\$52.62	\$46.78	ASHLOCK, LAWRENCE L & B
109310170000	1	010	RESIDENTIAL	\$344.00	0.170	\$58.48	\$52.62	\$46.78	GIANNECCHINI, MARIO & BUNNIE TR
109310180000	1	010	RESIDENTIAL	\$344.00	0.170	\$58.48	\$52.62	\$46.78	CABALLERO, ADOLFO H & NAZARIA A
109310190000	1	010	RESIDENTIAL	\$344.00	0.200	\$68.80	\$61.92	\$55.04	LOSCHIAVO, FRANK A & DONNA A TR
109310200000	1	010	RESIDENTIAL	\$344.00	0.200	\$68.80	\$61.92	\$55.04	DEAL, PAUL & JEAN
109310210000	1	010	RESIDENTIAL	\$344.00	0.190	\$65.36	\$58.82	\$52.29	ANTONINI JOSEPH L & JILL A TR
109310220000	1	010	RESIDENTIAL	\$344.00	0.190	\$65.36	\$58.82	\$52.29	TORREZ, ADOLPH R & LISA D
109310230000	1	010	RESIDENTIAL	\$344.00	0.190	\$65.36	\$58.82	\$52.29	NORTHEIMER, BLAIR
109310240000	1	021	RESIDENTIAL	\$344.00	0.180	\$61.92	\$55.72	\$49.54	GL PROPERTIES & INVESTMENTS INC
109310250000	1	010	RESIDENTIAL	\$344.00	0.180	\$61.92	\$55.72	\$49.54	QUILENDERINO, DEREK AGUILAR
109310260000	1	010	RESIDENTIAL	\$344.00	0.180	\$61.92	\$55.72	\$49.54	PAYNE, DANIEL
109310270000	1	010	RESIDENTIAL	\$344.00	0.170	\$58.48	\$52.62	\$46.78	STEVENSON JAMES OLIVER III
109310280000	1	010	RESIDENTIAL	\$344.00	0.170	\$58.48	\$52.62	\$46.78	MONTANEZ, VICTORIO
109310290000	1	010	RESIDENTIAL	\$344.00	0.170	\$58.48	\$52.62	\$46.78	MENDOZA JESUS S & BRISENO LILIA

**RD 1614 - Smith Tract**  
**Preliminary FY2023-24 Assessments**

6/28/2023

APN	Tax	UseCode	Classification	Rate	Assessable Area	100% Assessment	90% Assessment	80% Assessment	ASSESSEE
109310300000	1	010	RESIDENTIAL	\$344.00	0.170	\$58.48	\$52.62	\$46.78	VERNER, TONY W
109310310000	1	010	RESIDENTIAL	\$344.00	0.170	\$58.48	\$52.62	\$46.78	SOTO, GIBRAN
109310320000	1	010	RESIDENTIAL	\$344.00	0.180	\$61.92	\$55.72	\$49.54	ABUNDEZ, JESSE & CARMEN
109320010000	1	010	RESIDENTIAL	\$344.00	0.170	\$58.48	\$52.62	\$46.78	MILTON, ELIZABETH E ETAL
109320020000	1	010	RESIDENTIAL	\$344.00	0.170	\$58.48	\$52.62	\$46.78	JONES MARIAH N
109320030000	1	010	RESIDENTIAL	\$344.00	0.170	\$58.48	\$52.62	\$46.78	TEAM TREATMENT LLC
109320040000	1	010	RESIDENTIAL	\$344.00	0.170	\$58.48	\$52.62	\$46.78	STRAUMAN, SHARON L TR
109320050000	1	010	RESIDENTIAL	\$344.00	0.170	\$58.48	\$52.62	\$46.78	MCPHERSON, DEVYN K & JONATHAN T
109320060000	1	010	RESIDENTIAL	\$344.00	0.170	\$58.48	\$52.62	\$46.78	ROSALES, OSWALDO
109320070000	1	010	RESIDENTIAL	\$344.00	0.170	\$58.48	\$52.62	\$46.78	CASILLAS, MARIO C & MARIA
109320080000	1	010	RESIDENTIAL	\$344.00	0.170	\$58.48	\$52.62	\$46.78	MARTINEZ, KATHERINE
109320090000	1	010	RESIDENTIAL	\$344.00	0.170	\$58.48	\$52.62	\$46.78	RAMELB ROBERT S & MIRIAM P
109320100000	1	010	RESIDENTIAL	\$344.00	0.170	\$58.48	\$52.62	\$46.78	HUANTE, GILBERT V SR & REYNA TR
109320110000	1	010	RESIDENTIAL	\$344.00	0.170	\$58.48	\$52.62	\$46.78	DE LA ROSA, BONIFACIO R P & SOCORRO V
109320120000	1	010	RESIDENTIAL	\$344.00	0.170	\$58.48	\$52.62	\$46.78	CIARMITARO, CARLO P TR
109320130000	1	010	RESIDENTIAL	\$344.00	0.170	\$58.48	\$52.62	\$46.78	BROOKS, MICHAEL & STARLENE
109320140000	1	010	RESIDENTIAL	\$344.00	0.170	\$58.48	\$52.62	\$46.78	LUCCHESI, STEVEN M
109320150000	1	010	RESIDENTIAL	\$344.00	0.170	\$58.48	\$52.62	\$46.78	DILLON, JOHN
109320160000	1	010	RESIDENTIAL	\$344.00	0.170	\$58.48	\$52.62	\$46.78	RAMOS JIMIETH ETAL
109320170000	1	010	RESIDENTIAL	\$344.00	0.170	\$58.48	\$52.62	\$46.78	HUBBARD, LOUIS A TR
109320180000	1	010	RESIDENTIAL	\$344.00	0.170	\$58.48	\$52.62	\$46.78	DIAZ, CHARLES A
109320190000	1	010	RESIDENTIAL	\$344.00	0.170	\$58.48	\$52.62	\$46.78	FERNANDEZ, CECELIA
109320200000	1	010	RESIDENTIAL	\$344.00	0.170	\$58.48	\$52.62	\$46.78	HERNANDEZ EVA
109320210000	1	010	RESIDENTIAL	\$344.00	0.170	\$58.48	\$52.62	\$46.78	KRAMP, TAMMY
109320220000	1	010	RESIDENTIAL	\$344.00	0.170	\$58.48	\$52.62	\$46.78	HASKIN REX J ETAL
109320230000	1	010	RESIDENTIAL	\$344.00	0.170	\$58.48	\$52.62	\$46.78	ESCALONA OSVALDO & CAROLYN TASHARA
109320240000	1	010	RESIDENTIAL	\$344.00	0.170	\$58.48	\$52.62	\$46.78	LOPEZ, ALEX P & PATRICIA A
109320250000	1	010	RESIDENTIAL	\$344.00	0.170	\$58.48	\$52.62	\$46.78	LOVECCHIO, ALBERT J & IONE A TR
109320260000	1	010	RESIDENTIAL	\$344.00	0.170	\$58.48	\$52.62	\$46.78	LOPEZ, BENNY F & JOSIE J TR
109320270000	1	010	RESIDENTIAL	\$344.00	0.170	\$58.48	\$52.62	\$46.78	MARTIN DERICK J
109340010000	1	010	RESIDENTIAL	\$344.00	0.190	\$65.36	\$58.82	\$52.29	BLOMSTROM ALEXANDER N
109340020000	1	010	RESIDENTIAL	\$344.00	0.180	\$61.92	\$55.72	\$49.54	GONZALEZ, ARMANDO C SR
109340030000	1	010	RESIDENTIAL	\$344.00	0.180	\$61.92	\$55.72	\$49.54	RILLER, SUSAN
109340040000	1	010	RESIDENTIAL	\$344.00	0.180	\$61.92	\$55.72	\$49.54	SCHLEDER, JOSEPH A & SUZANNE E
109340050000	1	010	RESIDENTIAL	\$344.00	0.180	\$61.92	\$55.72	\$49.54	GALEANA REY D PENALOZA & PENALOZA RHAYZA
109340060000	1	010	RESIDENTIAL	\$344.00	0.180	\$61.92	\$55.72	\$49.54	ALVAREZ, ALEJANDRO & CECILIA
109340070000	1	010	RESIDENTIAL	\$344.00	0.180	\$61.92	\$55.72	\$49.54	REEVES LARRY F & MONICA R
109340080000	1	010	RESIDENTIAL	\$344.00	0.180	\$61.92	\$55.72	\$49.54	GOMEZ, JEAN M ETAL
109340090000	1	010	RESIDENTIAL	\$344.00	0.180	\$61.92	\$55.72	\$49.54	LUCAS CHARLENE
109340100000	1	010	RESIDENTIAL	\$344.00	0.180	\$61.92	\$55.72	\$49.54	AGUIRRE, ANGEL E
109340110000	1	010	RESIDENTIAL	\$344.00	0.180	\$61.92	\$55.72	\$49.54	BURNS, ROBERT & E TRS
109340120000	1	010	RESIDENTIAL	\$344.00	0.180	\$61.92	\$55.72	\$49.54	CRUZ MATEO
109340130000	1	010	RESIDENTIAL	\$344.00	0.180	\$61.92	\$55.72	\$49.54	BROIN, DOROTHY M TR
109340140000	1	010	RESIDENTIAL	\$344.00	0.190	\$65.36	\$58.82	\$52.29	WARE EUGENE ETAL
109340150000	1	010	RESIDENTIAL	\$344.00	0.190	\$65.36	\$58.82	\$52.29	VAN RIXEL, REX M & TERRI ETAL
109340160000	1	010	RESIDENTIAL	\$344.00	0.180	\$61.92	\$55.72	\$49.54	CRAGGS, RICHARD A LF EST

RD 1614 - Smith Tract  
Preliminary FY2023-24 Assessments

6/28/2023

APN	Tax	UseCode	Classification	Rate	Assessable Area	100% Assessment	90% Assessment	80% Assessment	ASSESSEE
109340170000	1	010	RESIDENTIAL	\$344.00	0.180	\$61.92	\$55.72	\$49.54	HAUCK, RONALD H
109340180000	1	010	RESIDENTIAL	\$344.00	0.180	\$61.92	\$55.72	\$49.54	CENTRAL VALLEY RE INVESTORS LLC
109340190000	1	010	RESIDENTIAL	\$344.00	0.180	\$61.92	\$55.72	\$49.54	RIEDLINGER PETER ALLAN & NAOMA AIRAZELL
109340200000	1	010	RESIDENTIAL	\$344.00	0.180	\$61.92	\$55.72	\$49.54	BETTENCOURT, MANUEL & ANGELA TR
109340210000	1	010	RESIDENTIAL	\$344.00	0.180	\$61.92	\$55.72	\$49.54	HONRATH, MARGIE F TR
109340220000	1	010	RESIDENTIAL	\$344.00	0.180	\$61.92	\$55.72	\$49.54	SORIA, GERALD M & DENISE G TR
109340230000	1	010	RESIDENTIAL	\$344.00	0.180	\$61.92	\$55.72	\$49.54	ANDERSON, LENA L TR
109340240000	1	010	RESIDENTIAL	\$344.00	0.180	\$61.92	\$55.72	\$49.54	SALINAS TOMAS E GONZALEZ & GONZALEZ GRISELDA MARIS
109340250000	1	010	RESIDENTIAL	\$344.00	0.180	\$61.92	\$55.72	\$49.54	VARGAS CERPAS JUAN C & ALICIA
109340260000	1	010	RESIDENTIAL	\$344.00	0.180	\$61.92	\$55.72	\$49.54	PARKER, LINDA EILEEN
109340270000	1	010	RESIDENTIAL	\$344.00	0.180	\$61.92	\$55.72	\$49.54	TAKEYAMA STEVEN R & SHELLEY E TR
109340280000	1	010	RESIDENTIAL	\$344.00	0.180	\$61.92	\$55.72	\$49.54	TAVARES MARIO CARDOSO & BETTENCOURT MELINDA ALM
109340290000	1	010	RESIDENTIAL	\$344.00	0.180	\$61.92	\$55.72	\$49.54	CHAVEZ FREDDY ROMERO ETAL
109340300000	1	010	RESIDENTIAL	\$344.00	0.190	\$65.36	\$58.82	\$52.29	WILLIS CHARLES A TR
109340310000	1	010	RESIDENTIAL	\$344.00	0.180	\$61.92	\$55.72	\$49.54	SIGLE JOEL & SABRINA
109340320000	1	010	RESIDENTIAL	\$344.00	0.180	\$61.92	\$55.72	\$49.54	NITTA, BONNIE TAEKO TR
109340330000	1	010	RESIDENTIAL	\$344.00	0.180	\$61.92	\$55.72	\$49.54	RIVERA EDER MARTINEZ & MARTINEZ LOURDES
109340340000	1	010	RESIDENTIAL	\$344.00	0.180	\$61.92	\$55.72	\$49.54	FESSLER MATTHEW
109340350000	1	010	RESIDENTIAL	\$344.00	0.180	\$61.92	\$55.72	\$49.54	CASTILLO, YESENIA
109340360000	1	010	RESIDENTIAL	\$344.00	0.180	\$61.92	\$55.72	\$49.54	NAGRA, DALBIR S & KULJIT K
109350010000	1	010	RESIDENTIAL	\$344.00	0.190	\$65.36	\$58.82	\$52.29	DE ALVAREZ, PATRICIA H
109350020000	1	010	RESIDENTIAL	\$344.00	0.170	\$58.48	\$52.62	\$46.78	WHITE, ALISA J ETAL
109350030000	1	010	RESIDENTIAL	\$344.00	0.170	\$58.48	\$52.62	\$46.78	CARL, JAMES M & SEGUNDINA
109350040000	1	010	RESIDENTIAL	\$344.00	0.170	\$58.48	\$52.62	\$46.78	WALKER, JANE M
109350050000	1	010	RESIDENTIAL	\$344.00	0.170	\$58.48	\$52.62	\$46.78	LOPEZ LISA ETAL
109350060000	1	010	RESIDENTIAL	\$344.00	0.170	\$58.48	\$52.62	\$46.78	ALTAMIRANO, ANGELICA M
109350070000	1	010	RESIDENTIAL	\$344.00	0.170	\$58.48	\$52.62	\$46.78	HACHMAN, KATHARINE E
109350080000	1	010	RESIDENTIAL	\$344.00	0.170	\$58.48	\$52.62	\$46.78	LOMAX VANESSA
109350090000	1	010	RESIDENTIAL	\$344.00	0.170	\$58.48	\$52.62	\$46.78	MARTINEZ, ANGELINA
109350100000	1	010	RESIDENTIAL	\$344.00	0.170	\$58.48	\$52.62	\$46.78	LERCH, MICHAEL R & VERNA M
109350110000	1	010	RESIDENTIAL	\$344.00	0.170	\$58.48	\$52.62	\$46.78	FLORES MITCHELL G
109350120000	1	010	RESIDENTIAL	\$344.00	0.170	\$58.48	\$52.62	\$46.78	BOGGIANO JOSEPH
109350130000	1	010	RESIDENTIAL	\$344.00	0.170	\$58.48	\$52.62	\$46.78	CHAVEZ LUIS ETAL
109350140000	1	010	RESIDENTIAL	\$344.00	0.170	\$58.48	\$52.62	\$46.78	CASTILLO GUZMAN, YAN P & YESENIA
109350150000	1	010	RESIDENTIAL	\$344.00	0.170	\$58.48	\$52.62	\$46.78	MENDOZA ABIMELEC DIAZ & AGUSTIN DAPHNE MORALES
109350160000	1	010	RESIDENTIAL	\$344.00	0.170	\$58.48	\$52.62	\$46.78	STEINOCHER, STACIE M TR
109350170000	1	010	RESIDENTIAL	\$344.00	0.170	\$58.48	\$52.62	\$46.78	YURKOVIC, CHARLOTTE A
109350180000	1	010	RESIDENTIAL	\$344.00	0.190	\$65.36	\$58.82	\$52.29	CHEW, ELPIDIA TR ETAL
109350190000	1	010	RESIDENTIAL	\$344.00	0.180	\$61.92	\$55.72	\$49.54	FASO, JOSEPH P
109350200000	1	010	RESIDENTIAL	\$344.00	0.170	\$58.48	\$52.62	\$46.78	SNIDER ROBERT DOUGLAS DANIEL
109350210000	1	010	RESIDENTIAL	\$344.00	0.170	\$58.48	\$52.62	\$46.78	LIRA, DIANA S
109350220000	1	010	RESIDENTIAL	\$344.00	0.170	\$58.48	\$52.62	\$46.78	GONZALEZ, MARIA ELBA
109350230000	1	010	RESIDENTIAL	\$344.00	0.170	\$58.48	\$52.62	\$46.78	GAMBOA, MANUEL ORTIZ
109350240000	1	010	RESIDENTIAL	\$344.00	0.170	\$58.48	\$52.62	\$46.78	FLORES MITCHELL G
109350250000	1	010	RESIDENTIAL	\$344.00	0.170	\$58.48	\$52.62	\$46.78	MANGILI, DOUGLAS M & R M
109350260000	1	010	RESIDENTIAL	\$344.00	0.170	\$58.48	\$52.62	\$46.78	THONGRASAMY JOHN ETAL



**RD 1614 - Smith Tract**  
**Preliminary FY2023-24 Assessments**

6/28/2023

APN	Tax	UseCode	Classification	Rate	Assessable Area	100% Assessment	90% Assessment	80% Assessment	ASSESSEE
109350270000	1	010	RESIDENTIAL	\$344.00	0.170	\$58.48	\$52.62	\$46.78	RODARTE, FELIPE
109350280000	1	010	RESIDENTIAL	\$344.00	0.170	\$58.48	\$52.62	\$46.78	ISABELL JOSHUA & JULIA
109350290000	1	010	RESIDENTIAL	\$344.00	0.180	\$61.92	\$55.72	\$49.54	ANDEOLA, ANGELA
109350300000	1	010	RESIDENTIAL	\$344.00	0.180	\$61.92	\$55.72	\$49.54	PADILLA, MARTIN & JOVITA TR
109350310000	1	010	RESIDENTIAL	\$344.00	0.180	\$61.92	\$55.72	\$49.54	PONCE PALOMA P
109350320000	1	010	RESIDENTIAL	\$344.00	0.180	\$61.92	\$55.72	\$49.54	CHAVEZ FIDEL EDUARDO
109350330000	1	010	RESIDENTIAL	\$344.00	0.180	\$61.92	\$55.72	\$49.54	CHAVEZ, FIDEL & SAHARA
109350340000	1	010	RESIDENTIAL	\$344.00	0.180	\$61.92	\$55.72	\$49.54	CARBAJAL, ERNESTO P
109350350000	1	010	RESIDENTIAL	\$344.00	0.180	\$61.92	\$55.72	\$49.54	PARKASH, RAM
109350360000	1	010	RESIDENTIAL	\$344.00	0.180	\$61.92	\$55.72	\$49.54	DUNCAN, DEANNA C TR
109360050000	2	940	COMMERCIAL	\$688.00	20.830	\$14,331.04	\$12,897.92	\$11,464.83	STOCKTON UNIFIED SCHOOL DIST
109360060000	2	940	COMMERCIAL	\$688.00	11.840	\$8,145.92	\$7,331.32	\$6,516.74	STOCKTON UNIFIED SCHOOL DIST
109360070000	2	940	COMMERCIAL	\$688.00	5.140	\$3,536.32	\$3,182.68	\$2,829.06	STOCKTON UNIFIED SCHOOL DIST
109360080000	1	710	COMMERCIAL	\$688.00	1.670	\$1,148.96	\$1,034.06	\$919.17	DOMINION LIFE CHRISTIAN CENTER
109360090000	1	710	COMMERCIAL	\$688.00	0.150	\$103.20	\$92.88	\$82.56	DOMINION LIFE CHRISTIAN CENTER
109370010000	1	011	RESIDENTIAL	\$344.00	0.000	\$35.00	\$31.50	\$28.00	VILLA LUCIA
109370020000	1	011	RESIDENTIAL	\$344.00	0.000	\$35.00	\$31.50	\$28.00	DUNGCA, GABRIELITA A
109370030000	1	011	RESIDENTIAL	\$344.00	0.000	\$35.00	\$31.50	\$28.00	KOGA, WILLIAM G & SHAWNA
109370040000	1	011	RESIDENTIAL	\$344.00	0.000	\$35.00	\$31.50	\$28.00	WICKMAN, THOMAS
109370050000	1	011	RESIDENTIAL	\$344.00	0.000	\$35.00	\$31.50	\$28.00	TILLMAN, CHANDRA
109370060000	1	011	RESIDENTIAL	\$344.00	0.000	\$35.00	\$31.50	\$28.00	MARCHESSAULT MICHAEL & KRISTINA
109370070000	1	011	RESIDENTIAL	\$344.00	0.000	\$35.00	\$31.50	\$28.00	VO QUOC
109370080000	1	011	RESIDENTIAL	\$344.00	0.000	\$35.00	\$31.50	\$28.00	OPPERMAN, SCOTT
109370090000	1	011	RESIDENTIAL	\$344.00	0.000	\$35.00	\$31.50	\$28.00	GANANCIAL, MARIO T
109370100000	1	011	RESIDENTIAL	\$344.00	0.000	\$35.00	\$31.50	\$28.00	AJLUNI RICHARD BAJIS & KAREN CHRISTINE
109370110000	1	011	RESIDENTIAL	\$344.00	0.000	\$35.00	\$31.50	\$28.00	JONES, FRED L ETAL
109370120000	1	011	RESIDENTIAL	\$344.00	0.000	\$35.00	\$31.50	\$28.00	MATRANGA DAVID ANTHONY ETAL
109370130000	1	011	RESIDENTIAL	\$344.00	0.000	\$35.00	\$31.50	\$28.00	NINO, ANDREW
109370140000	1	011	RESIDENTIAL	\$344.00	0.000	\$35.00	\$31.50	\$28.00	CAPORUSSO NICK & SHARON
109370150000	1	011	RESIDENTIAL	\$344.00	0.000	\$35.00	\$31.50	\$28.00	LOVECCHIO, JASON
109370160000	1	011	RESIDENTIAL	\$344.00	0.000	\$35.00	\$31.50	\$28.00	MITCHELL, WILLIAM O & KATHLEEN S ETAL
109370170000	1	011	RESIDENTIAL	\$344.00	0.000	\$35.00	\$31.50	\$28.00	JARRETT, SHERRY P TR
109370180000	1	011	RESIDENTIAL	\$344.00	0.000	\$35.00	\$31.50	\$28.00	THORPE, EDWARD A
109370210000	1	081	RESIDENTIAL	\$344.00	2.200	\$756.80	\$681.12	\$605.44	PINEWOOD COVE HOMEOWNERS ASSN
109370220000	1	081	RESIDENTIAL	\$344.00	0.860	\$295.84	\$266.24	\$236.67	PINEWOOD COVE HOMEOWNERS ASSN
109380010000	1	010	RESIDENTIAL	\$344.00	0.160	\$55.04	\$49.52	\$44.03	BANK OF STOCKTON TR
109380020000	1	010	RESIDENTIAL	\$344.00	0.170	\$58.48	\$52.62	\$46.78	LOPEZ JUAN RAMON ETAL
109380030000	1	021	RESIDENTIAL	\$344.00	0.190	\$65.36	\$58.82	\$52.29	LOZANO OCHOA, MARIO A
109380040000	1	021	RESIDENTIAL	\$344.00	0.190	\$65.36	\$58.82	\$52.29	NAGRA, DALBIR S & KULJIT K
109380050000	1	010	RESIDENTIAL	\$344.00	0.170	\$58.48	\$52.62	\$46.78	RUTLEDGE, MARK A
109380060000	1	010	RESIDENTIAL	\$344.00	0.160	\$55.04	\$49.52	\$44.03	PAMINSAN, AURELIO C III
109380070000	1	010	RESIDENTIAL	\$344.00	0.150	\$51.60	\$46.44	\$41.28	JARERO, RAMON A
109380080000	1	010	RESIDENTIAL	\$344.00	0.140	\$48.16	\$43.34	\$38.53	FASO, JOSEPH P TR
109380090000	1	010	RESIDENTIAL	\$344.00	0.130	\$44.72	\$40.24	\$35.78	RODRIGUEZ SALVADOR MARTINEZ
109380100000	1	010	RESIDENTIAL	\$344.00	0.140	\$48.16	\$43.34	\$38.53	RABAINO SHERVIA J TR
109380110000	1	010	RESIDENTIAL	\$344.00	0.140	\$48.16	\$43.34	\$38.53	WEJMAR, WILLIAM A & CHRISTINE V

**RD 1614 - Smith Tract**  
**Preliminary FY2023-24 Assessments**

6/28/2023

APN	Tax	UseCode	Classification	Rate	Assessable Area	100% Assessment	90% Assessment	80% Assessment	ASSESSEE
109380120000	1	021	RESIDENTIAL	\$344.00	0.160	\$55.04	\$49.52	\$44.03	LAUDERDALE, CHARLENE RIETTA TR
109380130000	1	010	RESIDENTIAL	\$344.00	0.260	\$89.44	\$80.48	\$71.55	MARTIN, DOUGLAS M & WANDA A
109380140000	1	010	RESIDENTIAL	\$344.00	0.260	\$89.44	\$80.48	\$71.55	INGRAM, ELOISE A TR
109380150000	1	010	RESIDENTIAL	\$344.00	0.300	\$103.20	\$92.88	\$82.56	LEON, ALFREDO & RUTH TR
109380160000	1	010	RESIDENTIAL	\$344.00	0.400	\$137.60	\$123.84	\$110.08	JONAS ROBERT T & LEON JONAS AUDREY L
109380170000	1	01A	VACANT	\$68.80	0.490	\$35.00	\$31.50	\$28.00	BECERRA LOPEZ, EMILIO & ADRIANA
109380180000	1	010	RESIDENTIAL	\$344.00	0.400	\$137.60	\$123.84	\$110.08	BECERRA LOPEZ, EMILIO & ADRIANA
109380190000	2	943	AGRICULTURAL	\$0.00	0.000	\$0.00	\$0.00	\$0.00	RECLAMATION DISTRICT #1614
109380200000	2	943	AGRICULTURAL	\$0.00	0.000	\$0.00	\$0.00	\$0.00	SACRAMENTO SAN JOAQUIN DRAIN DIST
109390010000	1	021	RESIDENTIAL	\$344.00	0.180	\$61.92	\$55.72	\$49.54	STEWART, GLEN N & DILMA
109390020000	1	010	RESIDENTIAL	\$344.00	0.170	\$58.48	\$52.62	\$46.78	LOCKWOOD MICHAEL EMMETT ETAL
109390030000	1	010	RESIDENTIAL	\$344.00	0.170	\$58.48	\$52.62	\$46.78	GLORIA, MARY R TRUSTEE
109390040000	1	010	RESIDENTIAL	\$344.00	0.160	\$55.04	\$49.52	\$44.03	LANTZ, LISA SUZANNE
109390050000	1	010	RESIDENTIAL	\$344.00	0.140	\$48.16	\$43.34	\$38.53	RODRIGUEZ, KEITH A
109390060000	1	010	RESIDENTIAL	\$344.00	0.140	\$48.16	\$43.34	\$38.53	JIMENEZ, RYAN A ETAL
109390070000	1	010	RESIDENTIAL	\$344.00	0.140	\$48.16	\$43.34	\$38.53	CUMMINGS, HARVEY L
109390080000	1	010	RESIDENTIAL	\$344.00	0.140	\$48.16	\$43.34	\$38.53	VIRGEN, PATRICIA
109390090000	1	010	RESIDENTIAL	\$344.00	0.150	\$51.60	\$46.44	\$41.28	BELASCO, SAMUEL A
109390100000	1	010	RESIDENTIAL	\$344.00	0.160	\$55.04	\$49.52	\$44.03	SHERMAN WILLIAM & SHERMAN BECKY
109390110000	1	010	RESIDENTIAL	\$344.00	0.160	\$55.04	\$49.52	\$44.03	MUSTO, DAVID A & JOANNE TR
109390120000	1	010	RESIDENTIAL	\$344.00	0.160	\$55.04	\$49.52	\$44.03	BUSTAMANTE, SILVIA
109390130000	1	010	RESIDENTIAL	\$344.00	0.140	\$48.16	\$43.34	\$38.53	CHIPRES, JOSE F
109390140000	1	010	RESIDENTIAL	\$344.00	0.140	\$48.16	\$43.34	\$38.53	BORST, LOUIS D & KAREN K TR
109390150000	1	010	RESIDENTIAL	\$344.00	0.150	\$51.60	\$46.44	\$41.28	DESROSIERS DOLORES TR ETAL
109390160000	1	010	RESIDENTIAL	\$344.00	0.140	\$48.16	\$43.34	\$38.53	SPEAR, JOHN V
109390170000	1	010	RESIDENTIAL	\$344.00	0.140	\$48.16	\$43.34	\$38.53	CUNNINGHAM, STEVEN A & RAMONA TR
109390180000	1	010	RESIDENTIAL	\$344.00	0.140	\$48.16	\$43.34	\$38.53	O BRIEN, DANIEL & KAMIO
109390190000	1	010	RESIDENTIAL	\$344.00	0.140	\$48.16	\$43.34	\$38.53	MORANDA, SHARON TR
109390200000	1	010	RESIDENTIAL	\$344.00	0.120	\$41.28	\$37.14	\$33.02	WONG, JASON D
109390210000	1	010	RESIDENTIAL	\$344.00	0.160	\$55.04	\$49.52	\$44.03	GINOCHIO, LLOYD
109390220000	1	010	RESIDENTIAL	\$344.00	0.140	\$48.16	\$43.34	\$38.53	MAHIN CATHERINE ANN TR
109390230000	1	010	RESIDENTIAL	\$344.00	0.150	\$51.60	\$46.44	\$41.28	ASHRAF, MUMTAZ A
109390240000	1	010	RESIDENTIAL	\$344.00	0.150	\$51.60	\$46.44	\$41.28	GARRY, STEPHEN T
109390250000	1	010	RESIDENTIAL	\$344.00	0.150	\$51.60	\$46.44	\$41.28	DE LA TORRE JOSE HERNANDEZ JR & AILYN ACOSTA
109390260000	1	010	RESIDENTIAL	\$344.00	0.230	\$79.12	\$71.20	\$63.30	EDWARDS, GARY A
109390270000	1	010	RESIDENTIAL	\$344.00	0.230	\$79.12	\$71.20	\$63.30	PACHUCA, SAMUEL C & F
109390280000	1	010	RESIDENTIAL	\$344.00	0.230	\$79.12	\$71.20	\$63.30	RUIZ ANTHONY J
109390290000	1	010	RESIDENTIAL	\$344.00	0.230	\$79.12	\$71.20	\$63.30	MUNNECKE, JEFFREY D
109390300000	1	010	RESIDENTIAL	\$344.00	0.230	\$79.12	\$71.20	\$63.30	GABRIAN, DOROTHY E ETAL
109390310000	1	010	RESIDENTIAL	\$344.00	0.230	\$79.12	\$71.20	\$63.30	NAKAOKA, ISAO & NANCY E TR
109390320000	1	010	RESIDENTIAL	\$344.00	0.340	\$116.96	\$105.26	\$93.57	SARKANY, CSABA ANDREW
109390330000	1	010	RESIDENTIAL	\$344.00	0.300	\$103.20	\$92.88	\$82.56	QUIAMBAO MARIA LORENA D
109390340000	1	021	RESIDENTIAL	\$344.00	0.160	\$55.04	\$49.52	\$44.03	HARTMAN RICHARD & HOLLY TR
109390350000	2	943	AGRICULTURAL	\$0.00	0.000	\$0.00	\$0.00	\$0.00	SACRAMENTO SAN JOAQUIN DRAIN DIST
111020010000	1	811	COMMERCIAL	\$688.00	2.920	\$2,008.96	\$1,808.06	\$1,607.17	CALIF WATER, SERVICE CO
111020050000	2	940	COMMERCIAL	\$688.00	9.470	\$6,515.36	\$5,863.82	\$5,212.29	STOCKTON UNIFIED SCHOOL DIST

**RD 1614 - Smith Tract**  
**Preliminary FY2023-24 Assessments**

6/28/2023

APN	Tax	UseCode	Classification	Rate	Assessable Area	100% Assessment	90% Assessment	80% Assessment	ASSESSEE
111020060000	1	022	RESIDENTIAL	\$344.00	1.610	\$553.84	\$498.44	\$443.07	BRUMBAUGH, ERIC
111020070000	1	022	RESIDENTIAL	\$344.00	0.380	\$130.72	\$117.64	\$104.58	PERKINS, CLAUDIA J
111020130000	1	01A	VACANT	\$68.80	1.300	\$89.44	\$80.48	\$71.55	WOELFEL, PAULA
111020140000	1	010	RESIDENTIAL	\$344.00	0.390	\$134.16	\$120.74	\$107.33	WOELFEL, PAULA
111020160000	2	944	AGRICULTURAL	\$0.00	0.000	\$0.00	\$0.00	\$0.00	SACRAMENTO SAN JOAQUIN DRAIN DIST
111020170000	1	02A	VACANT	\$68.80	0.090	\$35.00	\$31.50	\$28.00	WARD, RUTH M
111020230000	1	010	RESIDENTIAL	\$344.00	0.290	\$99.76	\$89.78	\$79.81	COX, LAWRENCE E & WANDA L
111020240000	1	02A	VACANT	\$68.80	0.160	\$35.00	\$31.50	\$28.00	COX, LAWRENCE E & WANDA L
111020250000	1	010	RESIDENTIAL	\$344.00	0.750	\$258.00	\$232.20	\$206.40	TRAN, TAN & NGUYET
111020280000	1	02A	VACANT	\$68.80	0.150	\$35.00	\$31.50	\$28.00	KILLEN, JOHN A & CHRISTINE A
111020320000	1	010	RESIDENTIAL	\$344.00	0.860	\$295.84	\$266.24	\$236.67	KOTTKE, MARLINE S
111020350000	1	590	AGRICULTURAL	\$68.80	0.160	\$35.00	\$31.50	\$28.00	HEITMAN, CLAIR EST
111020370000	1	03A	VACANT	\$68.80	0.050	\$35.00	\$31.50	\$28.00	HOPE, ARIE & BEVERLY A TR
111020410000	1	010	RESIDENTIAL	\$344.00	0.230	\$79.12	\$71.20	\$63.30	NAVARRO, ALLISON A ETAL
111020420000	1	010	RESIDENTIAL	\$344.00	0.240	\$82.56	\$74.30	\$66.05	VALDEZ, OSCAR
111020430000	1	010	RESIDENTIAL	\$344.00	0.220	\$75.68	\$68.10	\$60.54	LANGLEY ROBERT Y ETAL
111020440000	1	010	RESIDENTIAL	\$344.00	0.230	\$79.12	\$71.20	\$63.30	BRENNAN, PATTI JO TR
111020450000	1	03A	VACANT	\$68.80	0.050	\$35.00	\$31.50	\$28.00	ALLEN, DARLENE V ETAL
111020460000	1	03A	VACANT	\$68.80	0.050	\$35.00	\$31.50	\$28.00	VALDEZ, OSCAR
111020470000	1	03A	VACANT	\$68.80	0.060	\$35.00	\$31.50	\$28.00	LANGLEY ROBERT Y ETAL
111020480000	1	010	RESIDENTIAL	\$344.00	0.380	\$130.72	\$117.64	\$104.58	HOPE ARIE & BEVERLY A
111020490000	1	01A	VACANT	\$68.80	0.160	\$35.00	\$31.50	\$28.00	HOPE, ARIE & BEVERLY A TR
111020520000	1	010	RESIDENTIAL	\$344.00	0.950	\$326.80	\$294.12	\$261.44	HILL, MARTHA JOANNE
111020530000	1	010	RESIDENTIAL	\$344.00	0.340	\$116.96	\$105.26	\$93.57	KILLEN, JOHN A & CHRISTINE A
111020540000	1	010	RESIDENTIAL	\$344.00	0.170	\$58.48	\$52.62	\$46.78	CLIFTON, ALONDA D
111020550000	1	010	RESIDENTIAL	\$344.00	0.200	\$68.80	\$61.92	\$55.04	EDAYAN, ANTONIO C
111020560000	1	010	RESIDENTIAL	\$344.00	0.180	\$61.92	\$55.72	\$49.54	LANGAN, MARTIN J & JACQUELINE TR ETAL
111020570000	1	010	RESIDENTIAL	\$344.00	0.500	\$172.00	\$154.80	\$137.60	GRUETTNER, PETER & ASTRID
111020580000	1	03A	VACANT	\$68.80	0.110	\$35.00	\$31.50	\$28.00	GRUETTNER, PETER & ASTRID
111030010000	1	010	RESIDENTIAL	\$344.00	0.180	\$61.92	\$55.72	\$49.54	PADILLA, DELPHINA
111030020000	1	010	RESIDENTIAL	\$344.00	0.180	\$61.92	\$55.72	\$49.54	ROBLES LYDIA
111030030000	1	010	RESIDENTIAL	\$344.00	0.180	\$61.92	\$55.72	\$49.54	GARCIA, SALVADOR & LILIA LEAL
111030040000	1	010	RESIDENTIAL	\$344.00	0.180	\$61.92	\$55.72	\$49.54	BUTCHER, KATHLEEN M
111030050000	1	010	RESIDENTIAL	\$344.00	0.180	\$61.92	\$55.72	\$49.54	SOLIS, NATALIE LERMA ETAL
111030060000	1	010	RESIDENTIAL	\$344.00	0.180	\$61.92	\$55.72	\$49.54	O RILEY, STEPHEN K & HELEN M
111030070000	1	010	RESIDENTIAL	\$344.00	0.180	\$61.92	\$55.72	\$49.54	KIRKPATRICK DENNIS O TR
111030080000	1	010	RESIDENTIAL	\$344.00	0.180	\$61.92	\$55.72	\$49.54	MCCANDLESS CASEY S & GAYLE MARIE TR
111030090000	1	010	RESIDENTIAL	\$344.00	0.180	\$61.92	\$55.72	\$49.54	ESCOBAR MICHAEL ROBERT
111030100000	1	010	RESIDENTIAL	\$344.00	0.180	\$61.92	\$55.72	\$49.54	HOWE, FLORENCE R TR ETAL
111030110000	1	010	RESIDENTIAL	\$344.00	0.180	\$61.92	\$55.72	\$49.54	SOLIS RAMIREZ PABLO & SOLIS CAROLINA
111030120000	1	010	RESIDENTIAL	\$344.00	0.180	\$61.92	\$55.72	\$49.54	GVG INVESTMENT GROUP LLC
111030130000	1	010	RESIDENTIAL	\$344.00	0.180	\$61.92	\$55.72	\$49.54	LINDSTROM, ROBERT & J TRS
111030140000	1	010	RESIDENTIAL	\$344.00	0.180	\$61.92	\$55.72	\$49.54	CAMPOS, FERNANDO
111030150000	1	010	RESIDENTIAL	\$344.00	0.180	\$61.92	\$55.72	\$49.54	KELLEY, STEVEN
111030160000	1	010	RESIDENTIAL	\$344.00	0.180	\$61.92	\$55.72	\$49.54	CALDERON, HECTOR & MALISSA
111030170000	1	010	RESIDENTIAL	\$344.00	0.180	\$61.92	\$55.72	\$49.54	COLLETTE, LORIE



RD 1614 - Smith Tract  
Preliminary FY2023-24 Assessments

6/28/2023

APN	Tax	UseCode	Classification	Rate	Assessable Area	100% Assessment	90% Assessment	80% Assessment	ASSESSEE
111030180000	1	010	RESIDENTIAL	\$344.00	0.180	\$61.92	\$55.72	\$49.54	LITTLE, ARLENE
111030190000	1	010	RESIDENTIAL	\$344.00	0.180	\$61.92	\$55.72	\$49.54	HOSKINS, LEE TR
111030200000	1	010	RESIDENTIAL	\$344.00	0.180	\$61.92	\$55.72	\$49.54	KOKAB, JAVERIA ETAL
111030210000	1	010	RESIDENTIAL	\$344.00	0.180	\$61.92	\$55.72	\$49.54	PINZON, BALBINA RAMOS
111030220000	1	010	RESIDENTIAL	\$344.00	0.180	\$61.92	\$55.72	\$49.54	LORAN, JOSH D
111030230000	1	010	RESIDENTIAL	\$344.00	0.180	\$61.92	\$55.72	\$49.54	RAMIREZ MIGUEL ANGEL ETAL
111030240000	1	010	RESIDENTIAL	\$344.00	0.180	\$61.92	\$55.72	\$49.54	MEJIA, DORA
111030250000	1	010	RESIDENTIAL	\$344.00	0.180	\$61.92	\$55.72	\$49.54	LEAL KATHERINE YURIDIA GONZALEZ ETAL
111030260000	1	010	RESIDENTIAL	\$344.00	0.180	\$61.92	\$55.72	\$49.54	HOBBS ELISE BARBARA TR
111030270000	1	010	RESIDENTIAL	\$344.00	0.180	\$61.92	\$55.72	\$49.54	DEER PARK PROPERTIES LLC
111030280000	1	010	RESIDENTIAL	\$344.00	0.180	\$61.92	\$55.72	\$49.54	LEDESMA, RAQUEL
111030290000	1	010	RESIDENTIAL	\$344.00	0.180	\$61.92	\$55.72	\$49.54	FB BUILDERS INC
111030300000	1	010	RESIDENTIAL	\$344.00	0.180	\$61.92	\$55.72	\$49.54	ROSAS, RAMONA V
111030310000	1	010	RESIDENTIAL	\$344.00	0.180	\$61.92	\$55.72	\$49.54	BIAGINI, MICHAEL
111030320000	1	010	RESIDENTIAL	\$344.00	0.180	\$61.92	\$55.72	\$49.54	CORTES AUDRIANNA L
111030330000	1	010	RESIDENTIAL	\$344.00	0.180	\$61.92	\$55.72	\$49.54	PEREZ MARCO
111030340000	1	010	RESIDENTIAL	\$344.00	0.180	\$61.92	\$55.72	\$49.54	GONZALEZ, ISRAEL MENDEZ & LETICIA M
111030350000	1	010	RESIDENTIAL	\$344.00	0.180	\$61.92	\$55.72	\$49.54	PETERSON, DEAN
111030360000	1	010	RESIDENTIAL	\$344.00	0.180	\$61.92	\$55.72	\$49.54	CLARK, JOHN T & E
111030370000	1	010	RESIDENTIAL	\$344.00	0.180	\$61.92	\$55.72	\$49.54	MENDEZ CARLA TR
111030380000	1	010	RESIDENTIAL	\$344.00	0.180	\$61.92	\$55.72	\$49.54	HAGGERTY, RYAN D & ANDREA N TR
111030390000	1	010	RESIDENTIAL	\$344.00	0.180	\$61.92	\$55.72	\$49.54	CHOW, EY CHIH & HUEIMING TR
111030400000	1	010	RESIDENTIAL	\$344.00	0.180	\$61.92	\$55.72	\$49.54	MAEDER, LOIS S TR ETAL
111030410000	1	010	RESIDENTIAL	\$344.00	0.180	\$61.92	\$55.72	\$49.54	WAGENMAN, DEAN F & JAMISA I
111030420000	1	010	RESIDENTIAL	\$344.00	0.180	\$61.92	\$55.72	\$49.54	CALVIRD, DENNIS E & PENELOPE A
111030430000	1	010	RESIDENTIAL	\$344.00	0.180	\$61.92	\$55.72	\$49.54	HALL, STEVEN NICHOLAS
111030440000	1	010	RESIDENTIAL	\$344.00	0.180	\$61.92	\$55.72	\$49.54	REYES JAMIE
111030450000	1	010	RESIDENTIAL	\$344.00	0.180	\$61.92	\$55.72	\$49.54	PEOPLES, MAURICE ETAL
111030460000	1	010	RESIDENTIAL	\$344.00	0.180	\$61.92	\$55.72	\$49.54	DROGE, DENNIS R & VIRGINIA O TR
111030470000	1	010	RESIDENTIAL	\$344.00	0.180	\$61.92	\$55.72	\$49.54	BATRES FRANCISCO J
111030480000	1	010	RESIDENTIAL	\$344.00	0.180	\$61.92	\$55.72	\$49.54	HERNANDEZ, FRANCISCO
111030490000	1	010	RESIDENTIAL	\$344.00	0.180	\$61.92	\$55.72	\$49.54	CONTRERAS, RICHARD R & ESTHER L
111030500000	1	010	RESIDENTIAL	\$344.00	0.180	\$61.92	\$55.72	\$49.54	ALLEN, LAWRENCE & SUSAN TR
111041010000	1	010	RESIDENTIAL	\$344.00	0.190	\$65.36	\$58.82	\$52.29	BILLUPS, GROVER & EVA
111041020000	1	010	RESIDENTIAL	\$344.00	0.190	\$65.36	\$58.82	\$52.29	NAGRA, DALBIR S & KULJIT K
111041030000	1	010	RESIDENTIAL	\$344.00	0.190	\$65.36	\$58.82	\$52.29	REYES, GRACE
111041040000	1	010	RESIDENTIAL	\$344.00	0.190	\$65.36	\$58.82	\$52.29	NEAGLE BRANDON ETAL
111041050000	1	010	RESIDENTIAL	\$344.00	0.190	\$65.36	\$58.82	\$52.29	ALBERDI, STEVEN CLARKE TR
111041060000	1	010	RESIDENTIAL	\$344.00	0.190	\$65.36	\$58.82	\$52.29	PENA, IGNACIO L
111041070000	1	010	RESIDENTIAL	\$344.00	0.190	\$65.36	\$58.82	\$52.29	AJOLO SHAYNA ETAL
111041080000	1	010	RESIDENTIAL	\$344.00	0.190	\$65.36	\$58.82	\$52.29	REDLINE KEVIN & LINDSAY
111041090000	1	010	RESIDENTIAL	\$344.00	0.200	\$68.80	\$61.92	\$55.04	VALDEZ RODOLFO
111041100000	1	010	RESIDENTIAL	\$344.00	0.190	\$65.36	\$58.82	\$52.29	MACASAET MATTHIAS C ETAL
111041110000	1	010	RESIDENTIAL	\$344.00	0.190	\$65.36	\$58.82	\$52.29	FORD KARRIE ETAL
111041120000	1	010	RESIDENTIAL	\$344.00	0.190	\$65.36	\$58.82	\$52.29	MORA, RAMON
111041130000	1	010	RESIDENTIAL	\$344.00	0.190	\$65.36	\$58.82	\$52.29	BARAJAS, GABRIEL & WENDY

**RD 1614 - Smith Tract**  
**Preliminary FY2023-24 Assessments**

6/28/2023

APN	Tax	UseCode	Classification	Rate	Assessable Area	100% Assessment	90% Assessment	80% Assessment	ASSESSEE
111041140000	1	010	RESIDENTIAL	\$344.00	0.190	\$65.36	\$58.82	\$52.29	BARAJAS, VIANEY M ANAYA
111041150000	1	010	RESIDENTIAL	\$344.00	0.190	\$65.36	\$58.82	\$52.29	BAUTISTA, RICARDO
111041160000	1	010	RESIDENTIAL	\$344.00	0.190	\$65.36	\$58.82	\$52.29	MOMPEAN DOROTHY JOYCE
111041170000	1	010	RESIDENTIAL	\$344.00	0.190	\$65.36	\$58.82	\$52.29	HERNANDEZ, RUBEN
111041180000	1	010	RESIDENTIAL	\$344.00	0.190	\$65.36	\$58.82	\$52.29	MOMPEAN, HEATHER
111041190000	1	010	RESIDENTIAL	\$344.00	0.190	\$65.36	\$58.82	\$52.29	OSTERMILLER DANIEL L & OSTERMILLER DONNA DIANNE
111041200000	1	010	RESIDENTIAL	\$344.00	0.190	\$65.36	\$58.82	\$52.29	ZAPATA ROJELIO ETAL
111042010000	1	010	RESIDENTIAL	\$344.00	0.190	\$65.36	\$58.82	\$52.29	WASHINGTON ANGELA
111042020000	1	010	RESIDENTIAL	\$344.00	0.190	\$65.36	\$58.82	\$52.29	JUAREZ, ANDRES ETAL
111042030000	1	010	RESIDENTIAL	\$344.00	0.190	\$65.36	\$58.82	\$52.29	ALVAREZ, MARTHA
111042040000	1	010	RESIDENTIAL	\$344.00	0.190	\$65.36	\$58.82	\$52.29	MARTIN, KATHLEEN J
111042050000	1	010	RESIDENTIAL	\$344.00	0.190	\$65.36	\$58.82	\$52.29	GVG INVESTMENT GROUP LLC
111042060000	1	010	RESIDENTIAL	\$344.00	0.190	\$65.36	\$58.82	\$52.29	GATES, BETTY
111042070000	1	010	RESIDENTIAL	\$344.00	0.190	\$65.36	\$58.82	\$52.29	JONES, RAYMOND & LINDA
111042080000	1	010	RESIDENTIAL	\$344.00	0.190	\$65.36	\$58.82	\$52.29	QUAN ALAN & LISA
111042090000	1	010	RESIDENTIAL	\$344.00	0.190	\$65.36	\$58.82	\$52.29	PETERSON THOMAS
111042100000	1	010	RESIDENTIAL	\$344.00	0.190	\$65.36	\$58.82	\$52.29	SOTO, ROBERT J
111042110000	1	010	RESIDENTIAL	\$344.00	0.190	\$65.36	\$58.82	\$52.29	BERG, DEBORAH J
111042120000	1	010	RESIDENTIAL	\$344.00	0.190	\$65.36	\$58.82	\$52.29	LE DUC HONG
111042130000	1	010	RESIDENTIAL	\$344.00	0.190	\$65.36	\$58.82	\$52.29	CLAVEJO, MANOLITO & GEANNA
111042140000	1	010	RESIDENTIAL	\$344.00	0.190	\$65.36	\$58.82	\$52.29	FLORES MICHAEL
111042150000	1	010	RESIDENTIAL	\$344.00	0.190	\$65.36	\$58.82	\$52.29	ZARATE, RICARDO
111042160000	1	010	RESIDENTIAL	\$344.00	0.190	\$65.36	\$58.82	\$52.29	LOYA, JOYCE
111042170000	1	010	RESIDENTIAL	\$344.00	0.190	\$65.36	\$58.82	\$52.29	BENTLEY CYNTHIA K TR
111042180000	1	010	RESIDENTIAL	\$344.00	0.190	\$65.36	\$58.82	\$52.29	CONTRERAS, PEDRO S & HUMBERTA R ETAL
111042190000	1	010	RESIDENTIAL	\$344.00	0.190	\$65.36	\$58.82	\$52.29	SUAREZ, RUTH V ETAL
111042200000	1	010	RESIDENTIAL	\$344.00	0.190	\$65.36	\$58.82	\$52.29	PROSPEROUS INVESTMENT PROPERTIES LLC
111043010000	1	010	RESIDENTIAL	\$344.00	0.200	\$68.80	\$61.92	\$55.04	CAVERO SALVADOR P & FELICIDAD
111043020000	1	010	RESIDENTIAL	\$344.00	0.200	\$68.80	\$61.92	\$55.04	BALLARD SCOTT W
111043030000	1	010	RESIDENTIAL	\$344.00	0.200	\$68.80	\$61.92	\$55.04	HOSEY, LESTER F & YOSHIKO C TR
111043040000	1	010	RESIDENTIAL	\$344.00	0.200	\$68.80	\$61.92	\$55.04	WHITE JOANNE B TR
111043050000	1	010	RESIDENTIAL	\$344.00	0.200	\$68.80	\$61.92	\$55.04	WOODS, LARRY G & ROSEMARY L
111043060000	1	010	RESIDENTIAL	\$344.00	0.200	\$68.80	\$61.92	\$55.04	LEE, ROBERT
111043070000	1	010	RESIDENTIAL	\$344.00	0.210	\$72.24	\$65.00	\$57.79	CHASE, LARRY L & DEBORAH D
111043080000	1	010	RESIDENTIAL	\$344.00	0.230	\$79.12	\$71.20	\$63.30	LOUIE, WESTLEY
111043090000	1	010	RESIDENTIAL	\$344.00	0.220	\$75.68	\$68.10	\$60.54	PETTY JOHN SIDNEY & HUA HUI MING & PETTY JOHN S &
111043100000	1	010	RESIDENTIAL	\$344.00	0.250	\$86.00	\$77.40	\$68.80	JIMENEZ, CAESAR & SUSAN
111043110000	1	010	RESIDENTIAL	\$344.00	0.200	\$68.80	\$61.92	\$55.04	TANG, HARRY
111043120000	1	010	RESIDENTIAL	\$344.00	0.200	\$68.80	\$61.92	\$55.04	HOLLINGSHEAD JOSEPH P & GINA
111043130000	1	010	RESIDENTIAL	\$344.00	0.200	\$68.80	\$61.92	\$55.04	MOONEY, JOHN DAVID
111043140000	1	010	RESIDENTIAL	\$344.00	0.200	\$68.80	\$61.92	\$55.04	RODRIGUEZ, ALFREDO
111043150000	1	010	RESIDENTIAL	\$344.00	0.200	\$68.80	\$61.92	\$55.04	HUNT PHILLIP LEE
111043160000	1	010	RESIDENTIAL	\$344.00	0.200	\$68.80	\$61.92	\$55.04	EVANS CARVEN JR & OLIVER HEATHER
111043170000	1	010	RESIDENTIAL	\$344.00	0.200	\$68.80	\$61.92	\$55.04	OLIVER HEATHER L
111044010000	1	010	RESIDENTIAL	\$344.00	0.190	\$65.36	\$58.82	\$52.29	CONRAD, BRIAN L
111044020000	1	010	RESIDENTIAL	\$344.00	0.190	\$65.36	\$58.82	\$52.29	SAAVEDRA, JORGE & ESMERALDA C

**RD 1614 - Smith Tract**  
**Preliminary FY2023-24 Assessments**

6/28/2023

APN	Tax	UseCode	Classification	Rate	Assessable Area	100% Assessment	90% Assessment	80% Assessment	ASSESSEE
111044030000	1	010	RESIDENTIAL	\$344.00	0.160	\$55.04	\$49.52	\$44.03	TEVIS KYLER WADE & JESSICA
111044040000	1	010	RESIDENTIAL	\$344.00	0.170	\$58.48	\$52.62	\$46.78	VAN WINKLE, VICKIE
111044050000	1	010	RESIDENTIAL	\$344.00	0.350	\$120.40	\$108.36	\$96.32	FIGUEROA FRANCISCO JR
111044060000	1	010	RESIDENTIAL	\$344.00	0.190	\$65.36	\$58.82	\$52.29	GUTIERREZ, TANYA M
111044070000	1	010	RESIDENTIAL	\$344.00	0.270	\$92.88	\$83.58	\$74.30	BERDEJA, MARTIN & NANCY ANN
111044080000	1	010	RESIDENTIAL	\$344.00	0.200	\$68.80	\$61.92	\$55.04	BRILLIANT CORNERS
111044090000	1	010	RESIDENTIAL	\$344.00	0.190	\$65.36	\$58.82	\$52.29	CHAVEZ, FIDEL & SAHARA
111044100000	1	010	RESIDENTIAL	\$344.00	0.140	\$48.16	\$43.34	\$38.53	WELSH, DAVID EARL & AURA PRESTON
111044110000	1	010	RESIDENTIAL	\$344.00	0.170	\$58.48	\$52.62	\$46.78	BETTENCOURT, MANUEL & ANGELA TR
111044120000	1	010	RESIDENTIAL	\$344.00	0.180	\$61.92	\$55.72	\$49.54	ALFORD, RONNIE J
111044130000	1	010	RESIDENTIAL	\$344.00	0.190	\$65.36	\$58.82	\$52.29	WARD, CHARLES R & VICKII L
111044140000	1	010	RESIDENTIAL	\$344.00	0.190	\$65.36	\$58.82	\$52.29	DEMONTE, PAMELA R
111051010000	1	010	RESIDENTIAL	\$344.00	0.190	\$65.36	\$58.82	\$52.29	RIEHL ROBERT L ETAL
111051020000	1	010	RESIDENTIAL	\$344.00	0.190	\$65.36	\$58.82	\$52.29	TIENG, SEILA & YOSABETH
111051030000	1	010	RESIDENTIAL	\$344.00	0.190	\$65.36	\$58.82	\$52.29	BRAN MARCOS A
111051040000	1	010	RESIDENTIAL	\$344.00	0.190	\$65.36	\$58.82	\$52.29	DARE, JON MICHAEL & LELA JANE
111051050000	1	010	RESIDENTIAL	\$344.00	0.190	\$65.36	\$58.82	\$52.29	PAGUYO, KRISTEN N
111051060000	1	010	RESIDENTIAL	\$344.00	0.190	\$65.36	\$58.82	\$52.29	FERNANDEZ, JESUS & ROSALBA
111051070000	1	010	RESIDENTIAL	\$344.00	0.190	\$65.36	\$58.82	\$52.29	RAMIREZ, MARIA D ETAL
111051080000	1	010	RESIDENTIAL	\$344.00	0.190	\$65.36	\$58.82	\$52.29	SANCHEZ ARELI TELLEZ ETAL & MARIN ANDRES L
111051090000	1	010	RESIDENTIAL	\$344.00	0.190	\$65.36	\$58.82	\$52.29	VELAZQUEZ, IDA M
111051100000	1	010	RESIDENTIAL	\$344.00	0.190	\$65.36	\$58.82	\$52.29	VILLALOBOS, GUADALUPE & FLORENTINA
111051110000	1	010	RESIDENTIAL	\$344.00	0.190	\$65.36	\$58.82	\$52.29	BAXTER, KENNETH W
111051120000	1	010	RESIDENTIAL	\$344.00	0.190	\$65.36	\$58.82	\$52.29	CORONADO, KATHI L
111051130000	1	010	RESIDENTIAL	\$344.00	0.190	\$65.36	\$58.82	\$52.29	ASUNCION TROPY
111051140000	1	010	RESIDENTIAL	\$344.00	0.190	\$65.36	\$58.82	\$52.29	RICE TONY JR
111051150000	1	010	RESIDENTIAL	\$344.00	0.190	\$65.36	\$58.82	\$52.29	MCCURRY PETER & ASHLEY
111051160000	1	010	RESIDENTIAL	\$344.00	0.190	\$65.36	\$58.82	\$52.29	GARMAN EDNA M TR
111051170000	1	010	RESIDENTIAL	\$344.00	0.190	\$65.36	\$58.82	\$52.29	RIPOYLA STEPHANIE
111051180000	1	010	RESIDENTIAL	\$344.00	0.190	\$65.36	\$58.82	\$52.29	SAAVEDRA, ANTHONY J TR
111051190000	1	010	RESIDENTIAL	\$344.00	0.190	\$65.36	\$58.82	\$52.29	MALLOY, ARI BENJAMIN & PAULINE
111051200000	1	010	RESIDENTIAL	\$344.00	0.190	\$65.36	\$58.82	\$52.29	KINNIKIN CAROLINE M
111052010000	1	010	RESIDENTIAL	\$344.00	0.190	\$65.36	\$58.82	\$52.29	VINEY, GLORIA
111052020000	1	010	RESIDENTIAL	\$344.00	0.190	\$65.36	\$58.82	\$52.29	CASILLAS, ALISON
111052030000	1	010	RESIDENTIAL	\$344.00	0.190	\$65.36	\$58.82	\$52.29	HALL, TODD ALAN & TERESEA RAE
111052040000	1	010	RESIDENTIAL	\$344.00	0.190	\$65.36	\$58.82	\$52.29	VALADEZ MANUEL IBARRA & CHAVEZ MARICELA RAYMOND
111052050000	1	010	RESIDENTIAL	\$344.00	0.190	\$65.36	\$58.82	\$52.29	CRAIG, LINDA C
111052060000	1	010	RESIDENTIAL	\$344.00	0.190	\$65.36	\$58.82	\$52.29	GARZA CHRISTOPHER ANTHONY
111052070000	1	010	RESIDENTIAL	\$344.00	0.190	\$65.36	\$58.82	\$52.29	CAMPOS, RODOLFO
111052080000	1	010	RESIDENTIAL	\$344.00	0.190	\$65.36	\$58.82	\$52.29	TRAN TIEP TRI
111052090000	1	010	RESIDENTIAL	\$344.00	0.190	\$65.36	\$58.82	\$52.29	COX, MARY S
111052100000	1	010	RESIDENTIAL	\$344.00	0.190	\$65.36	\$58.82	\$52.29	MORRIS DIANE TR ETAL
111052110000	1	010	RESIDENTIAL	\$344.00	0.190	\$65.36	\$58.82	\$52.29	SILVA ANAMARIA
111052120000	1	010	RESIDENTIAL	\$344.00	0.190	\$65.36	\$58.82	\$52.29	HEISER, BRIANNA R
111052130000	1	010	RESIDENTIAL	\$344.00	0.140	\$48.16	\$43.34	\$38.53	KARPINSKI JOSHUA C
111052140000	1	010	RESIDENTIAL	\$344.00	0.240	\$82.56	\$74.30	\$65.05	ROMERO CLAUDIA YESENIA MEJIA



**RD 1614 - Smith Tract**  
**Preliminary FY2023-24 Assessments**

6/28/2023

APN	Tax	UseCode	Classification	Rate	Assessable Area	100% Assessment	90% Assessment	80% Assessment	ASSESSEE
111052150000	1	010	RESIDENTIAL	\$344.00	0.190	\$65.36	\$58.82	\$52.29	MERAZ FRANK SR
111052160000	1	010	RESIDENTIAL	\$344.00	0.190	\$65.36	\$58.82	\$52.29	SOARES, JOE A ETAL
111052170000	1	010	RESIDENTIAL	\$344.00	0.190	\$65.36	\$58.82	\$52.29	TOCH, SARATH
111052180000	1	010	RESIDENTIAL	\$344.00	0.190	\$65.36	\$58.82	\$52.29	BANDEGAN MOHAMMAD & MOTAMENI MANDANA
111052190000	1	010	RESIDENTIAL	\$344.00	0.190	\$65.36	\$58.82	\$52.29	THOMAS, CHRISTOPHER J & MELISSA S
111052200000	1	010	RESIDENTIAL	\$344.00	0.190	\$65.36	\$58.82	\$52.29	LOPEZ, DAVID & LAURA
111053010000	1	010	RESIDENTIAL	\$344.00	0.190	\$65.36	\$58.82	\$52.29	CARR, ROBERT M JR
111053020000	1	010	RESIDENTIAL	\$344.00	0.190	\$65.36	\$58.82	\$52.29	HARLAN, JERRY & JEWEL
111053030000	1	010	RESIDENTIAL	\$344.00	0.190	\$65.36	\$58.82	\$52.29	MCCLAIN KEVIN JAMES ETAL
111053040000	1	010	RESIDENTIAL	\$344.00	0.190	\$65.36	\$58.82	\$52.29	MONTES, HUGO I & ALMENDRA A
111053050000	1	010	RESIDENTIAL	\$344.00	0.190	\$65.36	\$58.82	\$52.29	AVILA, SONIA A
111053060000	1	010	RESIDENTIAL	\$344.00	0.190	\$65.36	\$58.82	\$52.29	HERRERA MARIA
111053070000	1	010	RESIDENTIAL	\$344.00	0.180	\$61.92	\$55.72	\$49.54	GRAVES, MICHELE R
111053080000	1	010	RESIDENTIAL	\$344.00	0.180	\$61.92	\$55.72	\$49.54	CROWL, BILLY D JR & ROBIN R
111053090000	1	010	RESIDENTIAL	\$344.00	0.190	\$65.36	\$58.82	\$52.29	TORRES, DAVID & JULIA
111053100000	1	010	RESIDENTIAL	\$344.00	0.190	\$65.36	\$58.82	\$52.29	JONES, EARL E R TR
111053110000	1	010	RESIDENTIAL	\$344.00	0.190	\$65.36	\$58.82	\$52.29	NIETO ARTURO & REBECCA
111053120000	1	010	RESIDENTIAL	\$344.00	0.190	\$65.36	\$58.82	\$52.29	DIBATTISTA INVESTMENTS LLC
111053130000	1	010	RESIDENTIAL	\$344.00	0.190	\$65.36	\$58.82	\$52.29	HERRERA LUIS ETAL
111053140000	1	013	RESIDENTIAL	\$344.00	0.190	\$65.36	\$58.82	\$52.29	GARDEA, RAMON J
111054010000	1	010	RESIDENTIAL	\$344.00	0.190	\$65.36	\$58.82	\$52.29	ALLERT, ALISHA
111054020000	1	010	RESIDENTIAL	\$344.00	0.190	\$65.36	\$58.82	\$52.29	TOPPING, ELEANOR
111054030000	1	010	RESIDENTIAL	\$344.00	0.190	\$65.36	\$58.82	\$52.29	BIRD, MARILYN ETAL
111054040000	1	010	RESIDENTIAL	\$344.00	0.190	\$65.36	\$58.82	\$52.29	DILLION, DEWAYNE & TIPHANI
111054050000	1	010	RESIDENTIAL	\$344.00	0.190	\$65.36	\$58.82	\$52.29	ROCHA, RICARDO V
111054060000	1	010	RESIDENTIAL	\$344.00	0.190	\$65.36	\$58.82	\$52.29	TEKERLEK ARA M & TEKERLEK JUDI L TR
111054070000	1	190	COMMERCIAL	\$688.00	0.180	\$123.84	\$111.44	\$99.07	CONDALE INVESTORS LLC
111054100000	1	010	RESIDENTIAL	\$344.00	0.190	\$65.36	\$58.82	\$52.29	DONAIRE CHRISTOPHER KYLE NAGAYO ETAL
111054110000	1	010	RESIDENTIAL	\$344.00	0.190	\$65.36	\$58.82	\$52.29	ESQUIVEL MARIA ISABEL LARIOS ETAL
111054120000	1	010	RESIDENTIAL	\$344.00	0.190	\$65.36	\$58.82	\$52.29	FRANK A & BETTE ANN GRANDE FAMILY LP
111054130000	1	010	RESIDENTIAL	\$344.00	0.190	\$65.36	\$58.82	\$52.29	AVAGLIANO, JOE T
111054140000	1	010	RESIDENTIAL	\$344.00	0.190	\$65.36	\$58.82	\$52.29	TAING, STEVEN S
111054150000	1	171	COMMERCIAL	\$688.00	0.370	\$254.56	\$229.10	\$203.65	SOLAR COLLECTIVE LLC
111060010000	1	021	RESIDENTIAL	\$344.00	0.160	\$55.04	\$49.52	\$44.03	DUNHAM KENNETH L & LILLIAN I TR
111060020000	1	031	RESIDENTIAL	\$344.00	0.190	\$65.36	\$58.82	\$52.29	GHELARDUCCI, DINO J TR
111060030000	1	031	RESIDENTIAL	\$344.00	0.190	\$65.36	\$58.82	\$52.29	JORDAN GERALD & CHRISTINE TR
111060040000	1	010	RESIDENTIAL	\$344.00	0.140	\$48.16	\$43.34	\$38.53	ELAM, LARRY B & MELISSA L
111060050000	1	010	RESIDENTIAL	\$344.00	0.160	\$55.04	\$49.52	\$44.03	CARRILLO, BLANCA E
111060060000	1	010	RESIDENTIAL	\$344.00	0.150	\$51.60	\$46.44	\$41.28	ROBLES, MOSES SR & NAOMI L TR
111060070000	1	010	RESIDENTIAL	\$344.00	0.160	\$55.04	\$49.52	\$44.03	ERICKSON, JEFFREY L & ELIZABETH
111060080000	1	010	RESIDENTIAL	\$344.00	0.140	\$48.16	\$43.34	\$38.53	GIDDINGS, PETER J & LORRAINE A TR
111060090000	1	010	RESIDENTIAL	\$344.00	0.150	\$51.60	\$46.44	\$41.28	SALVI, RUSSELL H
111060100000	1	010	RESIDENTIAL	\$344.00	0.140	\$48.16	\$43.34	\$38.53	GUTIERREZ, ROSIE G
111060110000	1	010	RESIDENTIAL	\$344.00	0.150	\$51.60	\$46.44	\$41.28	ORCUTT ROBERT C
111060120000	1	010	RESIDENTIAL	\$344.00	0.150	\$51.60	\$46.44	\$41.28	WU, CHIN YUN
111060130000	1	010	RESIDENTIAL	\$344.00	0.160	\$55.04	\$49.52	\$44.03	CHAN, JENNY KWAI SIM TR

**RD 1614 - Smith Tract**  
**Preliminary FY2023-24 Assessments**

6/28/2023

APN	Tax	UseCode	Classification	Rate	Assessable Area	100% Assessment	90% Assessment	80% Assessment	ASSESSEE
111060140000	1	010	RESIDENTIAL	\$344.00	0.150	\$51.60	\$46.44	\$41.28	JACKSON, JAMES JR & DESHAWN A
111060150000	1	010	RESIDENTIAL	\$344.00	0.140	\$48.16	\$43.34	\$38.53	NARANJO, LUIS M TR
111060160000	1	010	RESIDENTIAL	\$344.00	0.150	\$51.60	\$46.44	\$41.28	JANSSEN MANAGEMENT CO LLC
111060170000	1	021	RESIDENTIAL	\$344.00	0.170	\$58.48	\$52.62	\$46.78	DUTRA, LOUIS
111060180000	1	021	RESIDENTIAL	\$344.00	0.170	\$58.48	\$52.62	\$46.78	LEGRANDE, RICHARD K TR
111060190000	1	010	RESIDENTIAL	\$344.00	0.160	\$55.04	\$49.52	\$44.03	MCBRIARTY IAN ALEXANDER & BIANCA MICHELLE
111060200000	1	010	RESIDENTIAL	\$344.00	0.160	\$55.04	\$49.52	\$44.03	GOMEZ TONY ANDREW & CARMi LOU VILLAMONTE
111060210000	1	010	RESIDENTIAL	\$344.00	0.160	\$55.04	\$49.52	\$44.03	MANCIA, REYNA
111060220000	1	010	RESIDENTIAL	\$344.00	0.160	\$55.04	\$49.52	\$44.03	BELL, CLAUDE
111060230000	1	010	RESIDENTIAL	\$344.00	0.160	\$55.04	\$49.52	\$44.03	ANTUNA, ELIZABETH
111060240000	1	010	RESIDENTIAL	\$344.00	0.160	\$55.04	\$49.52	\$44.03	HENDERSON, CHRISTOPHER J & DEBORAH J
111060250000	1	010	RESIDENTIAL	\$344.00	0.160	\$55.04	\$49.52	\$44.03	SAKAKURA, RANDALL
111060260000	1	010	RESIDENTIAL	\$344.00	0.160	\$55.04	\$49.52	\$44.03	BEAS, MAYRA N
111060270000	1	01A	VACANT	\$68.80	0.160	\$35.00	\$31.50	\$28.00	HOLTBERG GARY STEVEN TR ETAL
111060280000	1	010	RESIDENTIAL	\$344.00	0.160	\$55.04	\$49.52	\$44.03	PADILLA, JAIME ETAL
111060290000	1	010	RESIDENTIAL	\$344.00	0.160	\$55.04	\$49.52	\$44.03	OWNBEY, LINDA L
111060300000	1	010	RESIDENTIAL	\$344.00	0.150	\$51.60	\$46.44	\$41.28	HUEY, RAYMOND H JR
111060310000	1	010	RESIDENTIAL	\$344.00	0.160	\$55.04	\$49.52	\$44.03	STOCKTONIANS TAKING ACTION TO NEUTRALIZE DRUGS
111060320000	1	010	RESIDENTIAL	\$344.00	0.180	\$61.92	\$55.72	\$49.54	FERGUSON, DAVID L JR & PATRICIA
111060330000	1	010	RESIDENTIAL	\$344.00	0.160	\$55.04	\$49.52	\$44.03	ALTHEIDE, JOYCE V TR
111060340000	1	010	RESIDENTIAL	\$344.00	0.150	\$51.60	\$46.44	\$41.28	LOPEZ, HENRY Y
111060350000	1	010	RESIDENTIAL	\$344.00	0.160	\$55.04	\$49.52	\$44.03	LY, LONG & NU
111060360000	1	010	RESIDENTIAL	\$344.00	0.160	\$55.04	\$49.52	\$44.03	HANSEN, JOHN L
111060370000	1	010	RESIDENTIAL	\$344.00	0.170	\$58.48	\$52.62	\$46.78	NORMAN, ROBERT B TR
111060380000	1	010	RESIDENTIAL	\$344.00	0.170	\$58.48	\$52.62	\$46.78	JURADO, ARMANDO & ELIZABETH M
111060390000	1	010	RESIDENTIAL	\$344.00	0.180	\$61.92	\$55.72	\$49.54	RIVERA, VICTOR
111060400000	1	010	RESIDENTIAL	\$344.00	0.180	\$61.92	\$55.72	\$49.54	MARTINEZ, GABRIEL P & GABRIELA L
111060410000	1	010	RESIDENTIAL	\$344.00	0.180	\$61.92	\$55.72	\$49.54	GUTIERREZ, MARLEN G ETAL
111060420000	1	010	RESIDENTIAL	\$344.00	0.180	\$61.92	\$55.72	\$49.54	MARIA, RICHARD A
111060430000	1	010	RESIDENTIAL	\$344.00	0.180	\$61.92	\$55.72	\$49.54	WOLFE, KAREN M
111060440000	1	010	RESIDENTIAL	\$344.00	0.180	\$61.92	\$55.72	\$49.54	ELSHOLZ, ROBERT TR
111060450000	1	010	RESIDENTIAL	\$344.00	0.180	\$61.92	\$55.72	\$49.54	HILL, MARTHA JOANNE TR
111060460000	1	010	RESIDENTIAL	\$344.00	0.180	\$61.92	\$55.72	\$49.54	BREWER DANA M
111060470000	1	031	RESIDENTIAL	\$344.00	0.160	\$55.04	\$49.52	\$44.03	JASWAL, SUKHJIT S & RANI
111060480000	1	031	RESIDENTIAL	\$344.00	0.160	\$55.04	\$49.52	\$44.03	JASWAL, SUKHJIT S & RANI
111060490000	1	031	RESIDENTIAL	\$344.00	0.190	\$65.36	\$58.82	\$52.29	POBLETTE CLAUDIO & SANTOS ANA
111070010000	1	811	COMMERCIAL	\$688.00	0.040	\$35.00	\$31.50	\$28.00	CALIF WATER, SERVICE CO
111070020000	1	811	COMMERCIAL	\$688.00	0.040	\$35.00	\$31.50	\$28.00	CALIF WATER, SERVICE CO
111070030000	1	010	RESIDENTIAL	\$344.00	0.180	\$61.92	\$55.72	\$49.54	NGUYEN KHANH PHI & LE HOANG MAI THI
111070040000	1	010	RESIDENTIAL	\$344.00	0.160	\$55.04	\$49.52	\$44.03	NOP, JUSTIN M & THOEU M R
111070050000	1	010	RESIDENTIAL	\$344.00	0.180	\$61.92	\$55.72	\$49.54	ELDH, SHARON ETAL
111070060000	1	010	RESIDENTIAL	\$344.00	0.160	\$55.04	\$49.52	\$44.03	SAMMONS TODD A & SAMMONS PENNY C
111070070000	1	010	RESIDENTIAL	\$344.00	0.170	\$58.48	\$52.62	\$46.78	VILLARREAL, EDWARD C
111070080000	1	010	RESIDENTIAL	\$344.00	0.150	\$51.60	\$46.44	\$41.28	SAN NICOLAS, RANDY T & ROSANN C
111070090000	1	010	RESIDENTIAL	\$344.00	0.280	\$96.32	\$86.68	\$77.06	KITTES, BERTHA P ESTATE
111070110000	1	010	RESIDENTIAL	\$344.00	0.220	\$75.68	\$68.10	\$60.54	BRELIN, JON E

**RD 1614 - Smith Tract**  
**Preliminary FY2023-24 Assessments**

6/28/2023

APN	Tax	UseCode	Classification	Rate	Assessable Area	100% Assessment	90% Assessment	80% Assessment	ASSESSEE
111070120000	1	010	RESIDENTIAL	\$344.00	0.150	\$51.60	\$46.44	\$41.28	SOUZA, TAMMY
111070130000	1	010	RESIDENTIAL	\$344.00	0.260	\$89.44	\$80.48	\$71.55	WILCOX, HELENA M TR
111070140000	1	010	RESIDENTIAL	\$344.00	0.230	\$79.12	\$71.20	\$63.30	PEREZ, SANDRA M
111070150000	1	022	RESIDENTIAL	\$344.00	0.280	\$96.32	\$86.68	\$77.06	LAVEAGA, ROSA S ETAL
111070160000	1	010	RESIDENTIAL	\$344.00	0.200	\$68.80	\$61.92	\$55.04	WYLIE SHERRY
111070170000	1	010	RESIDENTIAL	\$344.00	0.270	\$92.88	\$83.58	\$74.30	JACKSON, DENNIS R & KAREN A
111070180000	1	891	COMMERCIAL	\$688.00	0.250	\$172.00	\$154.80	\$137.60	CALDER, GINA TR
111070190000	1	152	COMMERCIAL	\$688.00	0.510	\$350.88	\$315.78	\$280.70	CALDER, GINA TR
111070220000	1	811	COMMERCIAL	\$688.00	0.320	\$220.16	\$198.14	\$176.13	CALIF WATER, SERVICE CO
111070230000	1	010	RESIDENTIAL	\$344.00	0.180	\$61.92	\$55.72	\$49.54	PEREZ GERARDO ARRIAGA & DE ARRIAGA MARGARITA RANG
111070240000	1	010	RESIDENTIAL	\$344.00	0.150	\$51.60	\$46.44	\$41.28	TEMME, ROSS L & CYNTHIA M TR
111070250000	1	010	RESIDENTIAL	\$344.00	0.250	\$86.00	\$77.40	\$68.80	ABE, KOZO
111070260000	1	010	RESIDENTIAL	\$344.00	0.280	\$96.32	\$86.68	\$77.06	GEYER KAREN MAXINE
111070290000	1	710	COMMERCIAL	\$688.00	1.120	\$770.56	\$693.50	\$616.45	HIS WAY COMMUNITY CHURCH OF STOCKTON INC
111070340000	1	044	RESIDENTIAL	\$344.00	0.850	\$292.40	\$263.16	\$233.92	LUCAS, MARIA MARGARIDA ETAL
111070350000	1	010	RESIDENTIAL	\$344.00	0.150	\$51.60	\$46.44	\$41.28	COX, CINDY L
111070360000	1	010	RESIDENTIAL	\$344.00	0.150	\$51.60	\$46.44	\$41.28	MILLER, STANLEY & ELAINE
111081010000	1	010	RESIDENTIAL	\$344.00	0.190	\$65.36	\$58.82	\$52.29	SPRADLIN MARVIN W JR & DARLA J
111081020000	1	010	RESIDENTIAL	\$344.00	0.170	\$58.48	\$52.62	\$46.78	CASTILLO, WILLIAM JR & YVETTE YBARRA
111081030000	1	010	RESIDENTIAL	\$344.00	0.180	\$61.92	\$55.72	\$49.54	S & R STKN PROPERTIES LLC
111081040000	1	010	RESIDENTIAL	\$344.00	0.180	\$61.92	\$55.72	\$49.54	KHAN, MUHAMMAD NADEEM
111081050000	1	010	RESIDENTIAL	\$344.00	0.180	\$61.92	\$55.72	\$49.54	ARRAMBIDE ROBERTO JR & ARRAMBIDE MERCEDITA A
111081060000	1	010	RESIDENTIAL	\$344.00	0.180	\$61.92	\$55.72	\$49.54	LOPEZ BASTIDAS CRISTIAN & ANA G
111081070000	1	010	RESIDENTIAL	\$344.00	0.180	\$61.92	\$55.72	\$49.54	SANCHEZ LUIS MANUEL SORIANO & MELCHOR CARMINA AN
111081080000	1	010	RESIDENTIAL	\$344.00	0.180	\$61.92	\$55.72	\$49.54	BAGATTA, RICHARD J & MARY G TR
111081090000	1	010	RESIDENTIAL	\$344.00	0.180	\$61.92	\$55.72	\$49.54	SAMPSON, YVONNE TR
111081100000	1	010	RESIDENTIAL	\$344.00	0.180	\$61.92	\$55.72	\$49.54	WOODWARD, STUART R II & BOUNHOMMA J
111081110000	1	010	RESIDENTIAL	\$344.00	0.180	\$61.92	\$55.72	\$49.54	SARGENT PETER F & ELIZABETH MARIE
111081120000	1	010	RESIDENTIAL	\$344.00	0.180	\$61.92	\$55.72	\$49.54	TUCKER, MARGIE JEAN
111081130000	1	010	RESIDENTIAL	\$344.00	0.180	\$61.92	\$55.72	\$49.54	PEREZ, LEOBARDO & E
111081140000	1	010	RESIDENTIAL	\$344.00	0.180	\$61.92	\$55.72	\$49.54	CHIN, DOUGLAS T & KERRY A TR
111081150000	1	010	RESIDENTIAL	\$344.00	0.180	\$61.92	\$55.72	\$49.54	BUSHONG, MARJORIE S
111081160000	1	010	RESIDENTIAL	\$344.00	0.190	\$65.36	\$58.82	\$52.29	GORTON, DAVID G
111081170000	1	010	RESIDENTIAL	\$344.00	0.160	\$55.04	\$49.52	\$44.03	WALTHALL KEVIN CHRISTOPHER
111081180000	1	010	RESIDENTIAL	\$344.00	0.180	\$61.92	\$55.72	\$49.54	GREENBERG, EVAN SCOTT
111081190000	1	010	RESIDENTIAL	\$344.00	0.190	\$65.36	\$58.82	\$52.29	VOSS, LEROY & SANDRA
111081200000	1	010	RESIDENTIAL	\$344.00	0.190	\$65.36	\$58.82	\$52.29	GARCIA, STEPHANIE
111081210000	1	010	RESIDENTIAL	\$344.00	0.180	\$61.92	\$55.72	\$49.54	AGUILAR, ESTEBAN JR & NIEVA
111081220000	1	010	RESIDENTIAL	\$344.00	0.180	\$61.92	\$55.72	\$49.54	VEGA, ANTONIO B
111081230000	1	010	RESIDENTIAL	\$344.00	0.180	\$61.92	\$55.72	\$49.54	KEIL, KATHERINE M TR
111081240000	1	010	RESIDENTIAL	\$344.00	0.180	\$61.92	\$55.72	\$49.54	TOVA FRANK G SR & VICKY A
111081250000	1	010	RESIDENTIAL	\$344.00	0.180	\$61.92	\$55.72	\$49.54	JOHNSON, SHARON R
111081260000	1	010	RESIDENTIAL	\$344.00	0.180	\$61.92	\$55.72	\$49.54	PUFNOCK, NICHOLAS J
111081270000	1	010	RESIDENTIAL	\$344.00	0.180	\$61.92	\$55.72	\$49.54	BERTANI, ROBERT R
111081280000	1	010	RESIDENTIAL	\$344.00	0.180	\$61.92	\$55.72	\$49.54	JIMENEZ JORGE
111081290000	1	010	RESIDENTIAL	\$344.00	0.180	\$61.92	\$55.72	\$49.54	OYOG, DAVID S



RD 1614 - Smith Tract  
Preliminary FY2023-24 Assessments

6/28/2023

APN	Tax	UseCode	Classification	Rate	Assessable Area	100% Assessment	90% Assessment	80% Assessment	ASSESSEE
111081300000	1	010	RESIDENTIAL	\$344.00	0.180	\$61.92	\$55.72	\$49.54	JTAS INVESTMENT
111081310000	1	010	RESIDENTIAL	\$344.00	0.180	\$61.92	\$55.72	\$49.54	MIZUNO, SHIMAKO A TR
111081320000	1	010	RESIDENTIAL	\$344.00	0.180	\$61.92	\$55.72	\$49.54	DEVINCENZI PETER JOSEPH TR
111081330000	1	010	RESIDENTIAL	\$344.00	0.180	\$61.92	\$55.72	\$49.54	HATTEN JESSICA R
111081340000	1	010	RESIDENTIAL	\$344.00	0.180	\$61.92	\$55.72	\$49.54	MORRIS, DAVID E
111081350000	1	010	RESIDENTIAL	\$344.00	0.180	\$61.92	\$55.72	\$49.54	HUYNH HARRISON
111081360000	1	010	RESIDENTIAL	\$344.00	0.180	\$61.92	\$55.72	\$49.54	REYES, JOSE LUIS & TESSA
111081370000	1	010	RESIDENTIAL	\$344.00	0.180	\$61.92	\$55.72	\$49.54	SADLER, JONATHAN T ETAL
111081380000	1	010	RESIDENTIAL	\$344.00	0.190	\$65.36	\$58.82	\$52.29	GALLEGOS, PETER S & MARY E TR
111082010000	1	010	RESIDENTIAL	\$344.00	0.200	\$68.80	\$61.92	\$55.04	GACER, RICHARD H TR
111082020000	1	010	RESIDENTIAL	\$344.00	0.170	\$58.48	\$52.62	\$46.78	HERNANDEZ ARCELIA LYDIA & SADLER MADISON LARAY
111082030000	1	010	RESIDENTIAL	\$344.00	0.180	\$61.92	\$55.72	\$49.54	GHIO REAL PROPERTY LP
111082040000	1	010	RESIDENTIAL	\$344.00	0.180	\$61.92	\$55.72	\$49.54	SANTOS, ROBERT P & YOLANDA M
111082050000	1	010	RESIDENTIAL	\$344.00	0.180	\$61.92	\$55.72	\$49.54	HUGHES, RICHARD W & CATHERINE M
111082060000	1	010	RESIDENTIAL	\$344.00	0.180	\$61.92	\$55.72	\$49.54	LEDERLE, CYNTHIA M
111082070000	1	010	RESIDENTIAL	\$344.00	0.160	\$55.04	\$49.52	\$44.03	S & R STOCKTON PROPERTIES
111082080000	1	010	RESIDENTIAL	\$344.00	0.190	\$65.36	\$58.82	\$52.29	BOYD, LAUREL KATHERINE
111082090000	1	010	RESIDENTIAL	\$344.00	0.180	\$61.92	\$55.72	\$49.54	WATERS KEISHA J
111082100000	1	010	RESIDENTIAL	\$344.00	0.180	\$61.92	\$55.72	\$49.54	CAMPBELL GERALD MICHAEL
111082110000	1	010	RESIDENTIAL	\$344.00	0.180	\$61.92	\$55.72	\$49.54	MONROY, ELMER & MARTHA LANDEROS
111082120000	1	010	RESIDENTIAL	\$344.00	0.180	\$61.92	\$55.72	\$49.54	NAVONE DANIEL J TR
111082130000	1	010	RESIDENTIAL	\$344.00	0.180	\$61.92	\$55.72	\$49.54	HURST, PATRICIA ANN
111082140000	1	010	RESIDENTIAL	\$344.00	0.180	\$61.92	\$55.72	\$49.54	COLBURN, GARY B & JIMMIE Y TR
111082150000	1	010	RESIDENTIAL	\$344.00	0.170	\$58.48	\$52.62	\$46.78	KERR, ANDREA J
111082160000	1	010	RESIDENTIAL	\$344.00	0.180	\$61.92	\$55.72	\$49.54	MARTINEZ ALI CAMARILLO
111082170000	1	010	RESIDENTIAL	\$344.00	0.180	\$61.92	\$55.72	\$49.54	MACIAS PEDRO VILLALOBOS JR & MARIE ALEXANDRIA VILL
111082180000	1	010	RESIDENTIAL	\$344.00	0.180	\$61.92	\$55.72	\$49.54	SAKAI, CLARA K TR
111082190000	1	010	RESIDENTIAL	\$344.00	0.200	\$68.80	\$61.92	\$55.04	INGHAM, RICHARD KEITH
111082200000	1	010	RESIDENTIAL	\$344.00	0.140	\$48.16	\$43.34	\$38.53	MEDINA STEPHANIE
111082210000	1	010	RESIDENTIAL	\$344.00	0.180	\$61.92	\$55.72	\$49.54	LANGSTON, BRIAN & FRANCES TR
111082220000	1	010	RESIDENTIAL	\$344.00	0.180	\$61.92	\$55.72	\$49.54	RAMIREZ JULIAN ARZATE & ARZATE SELENE IVETTE
111082230000	1	010	RESIDENTIAL	\$344.00	0.180	\$61.92	\$55.72	\$49.54	PIZZI, PHILLIP GORDON & MARY E
111082240000	1	010	RESIDENTIAL	\$344.00	0.180	\$61.92	\$55.72	\$49.54	FLORES, GREGORY R & NINA V
111082250000	1	010	RESIDENTIAL	\$344.00	0.180	\$61.92	\$55.72	\$49.54	MANGRA YOVANNA A
111082260000	1	010	RESIDENTIAL	\$344.00	0.180	\$61.92	\$55.72	\$49.54	MARTINEZ ARMANDO J ESCOBAR
111082270000	1	010	RESIDENTIAL	\$344.00	0.180	\$61.92	\$55.72	\$49.54	FARLEY, LAURA ANN
111082280000	1	010	RESIDENTIAL	\$344.00	0.180	\$61.92	\$55.72	\$49.54	HARDCASTLE, IAN W & SENCERE M
111082290000	1	010	RESIDENTIAL	\$344.00	0.180	\$61.92	\$55.72	\$49.54	HITCHCOCK, GORDON D & C
111082300000	1	010	RESIDENTIAL	\$344.00	0.170	\$58.48	\$52.62	\$46.78	GALLO, PHILLIP A ETAL
111082310000	1	010	RESIDENTIAL	\$344.00	0.190	\$65.36	\$58.82	\$52.29	NINO, SONIA ETAL
111082320000	1	010	RESIDENTIAL	\$344.00	0.180	\$61.92	\$55.72	\$49.54	VILLAPUDUA, ARMANDO G III & XAPURI TR
111082330000	1	010	RESIDENTIAL	\$344.00	0.180	\$61.92	\$55.72	\$49.54	FARLEY, DAVID R
111082340000	1	010	RESIDENTIAL	\$344.00	0.180	\$61.92	\$55.72	\$49.54	MANZO, JOSE LUIS M & ELIDA
111082350000	1	010	RESIDENTIAL	\$344.00	0.180	\$61.92	\$55.72	\$49.54	MCDANIEL, RONALD T & JANIE M
111082360000	1	010	RESIDENTIAL	\$344.00	0.180	\$61.92	\$55.72	\$49.54	HD HOUSING LLC
111082370000	1	010	RESIDENTIAL	\$344.00	0.180	\$61.92	\$55.72	\$49.54	HERNANDEZ, JAVIER & SUSAN

**RD 1614 - Smith Tract**  
**Preliminary FY2023-24 Assessments**

6/28/2023

APN	Tax	UseCode	Classification	Rate	Assessable Area	100% Assessment	90% Assessment	80% Assessment	ASSESSEE
111082380000		1 010	RESIDENTIAL	\$344.00	0.200	\$68.80	\$61.92	\$55.04	BAKKER, JAN ETAL
111090010000		1 022	RESIDENTIAL	\$344.00	0.220	\$75.68	\$68.10	\$60.54	RAMOS RICHARD A & RAMOS ROSANNE A
111090020000		1 010	RESIDENTIAL	\$344.00	0.240	\$82.56	\$74.30	\$66.05	RODRIGUEZ, JESUS O II
111090030000		1 010	RESIDENTIAL	\$344.00	0.240	\$82.56	\$74.30	\$66.05	MURILLO RAFAEL MAGANA & ORTIZ PAULA
111090040000		1 010	RESIDENTIAL	\$344.00	0.240	\$82.56	\$74.30	\$66.05	RODRIGUEZ, LUCILLE L TR
111090050000		1 010	RESIDENTIAL	\$344.00	0.240	\$82.56	\$74.30	\$66.05	CRULL ROGER W SR
111090060000		1 010	RESIDENTIAL	\$344.00	0.240	\$82.56	\$74.30	\$66.05	BURCHARD, KARL H & KIM L TR
111090070000		1 010	RESIDENTIAL	\$344.00	0.240	\$82.56	\$74.30	\$66.05	GARCIA MARK
111090080000		1 010	RESIDENTIAL	\$344.00	0.250	\$86.00	\$77.40	\$68.80	CALHOUN DEBBIE
111090090000		1 010	RESIDENTIAL	\$344.00	0.190	\$65.36	\$58.82	\$52.29	PEREZ, LORENA
111090100000		1 010	RESIDENTIAL	\$344.00	0.180	\$61.92	\$55.72	\$49.54	RUIZ DIMAS
111090110000		1 010	RESIDENTIAL	\$344.00	0.180	\$61.92	\$55.72	\$49.54	PORTAL CHRISTINE L TR
111090120000		1 010	RESIDENTIAL	\$344.00	0.180	\$61.92	\$55.72	\$49.54	CURRY, WILLIAM & CINDY
111090130000		1 010	RESIDENTIAL	\$344.00	0.180	\$61.92	\$55.72	\$49.54	PERRIN, FRANCIS H & SILVIA O TR
111090160000		1 021	RESIDENTIAL	\$344.00	0.190	\$65.36	\$58.82	\$52.29	KISSEE, JAMES
111090170000		1 010	RESIDENTIAL	\$344.00	0.160	\$55.04	\$49.52	\$44.03	GARCIA, MARIA A S
111090180000		1 010	RESIDENTIAL	\$344.00	0.160	\$55.04	\$49.52	\$44.03	HENRY, MICHELLE DIANNE
111090190000		1 010	RESIDENTIAL	\$344.00	0.160	\$55.04	\$49.52	\$44.03	MORENO, F & C M TRS
111090200000		1 010	RESIDENTIAL	\$344.00	0.160	\$55.04	\$49.52	\$44.03	VERGARA, DANIEL
111090210000		1 010	RESIDENTIAL	\$344.00	0.160	\$55.04	\$49.52	\$44.03	RAYRAY JON B & SHERI M
111090220000		1 021	RESIDENTIAL	\$344.00	0.250	\$86.00	\$77.40	\$68.80	CARR, ROBERT F & MAUREEN F TR
111090230000		1 010	RESIDENTIAL	\$344.00	0.120	\$41.28	\$37.14	\$33.02	THOMSON, HENRY J & JEAN TR
111090240000		1 010	RESIDENTIAL	\$344.00	0.120	\$41.28	\$37.14	\$33.02	MCGINNIS, JANICE A TR
111090250000		1 022	RESIDENTIAL	\$344.00	0.160	\$55.04	\$49.52	\$44.03	SHABBAR SAJEDA
111090260000		1 010	RESIDENTIAL	\$344.00	0.160	\$55.04	\$49.52	\$44.03	VILLASENOR, HELI & MARIA C
111090270000		1 010	RESIDENTIAL	\$344.00	0.160	\$55.04	\$49.52	\$44.03	RODRIGUEZ, ALONZO S & JOANNE
111090280000		1 010	RESIDENTIAL	\$344.00	0.160	\$55.04	\$49.52	\$44.03	TAYLOR ANDREW WILLIAM PHILIP & MAHNKE ALISSA D
111090290000		1 010	RESIDENTIAL	\$344.00	0.160	\$55.04	\$49.52	\$44.03	YRLAS, HENRY GUADALUPE JR
111090300000		1 010	RESIDENTIAL	\$344.00	0.160	\$55.04	\$49.52	\$44.03	SALGADO, PEDRO
111090310000		1 010	RESIDENTIAL	\$344.00	0.160	\$55.04	\$49.52	\$44.03	GRANT, DIANNE A
111090320000		1 010	RESIDENTIAL	\$344.00	0.160	\$55.04	\$49.52	\$44.03	GUZMAN MARIA GUADALUPE CUEVAS
111100010000		1 141	COMMERCIAL	\$688.00	1.200	\$825.60	\$743.04	\$660.48	CENTRO MART INC ETAL
111100020000		1 044	RESIDENTIAL	\$344.00	1.040	\$357.76	\$321.98	\$286.21	YOUNUS MUHAMMAD & NAJMUN NISA TR
111100190000		1 180	COMMERCIAL	\$688.00	0.180	\$123.84	\$111.44	\$99.07	SMITH, EARL A & ANGEL
111100200000		1 010	RESIDENTIAL	\$344.00	0.180	\$61.92	\$55.72	\$49.54	JELLEY, VICKI ETAL
111100230000		1 100	VACANT	\$68.80	0.180	\$35.00	\$31.50	\$28.00	SMITH, EARL A & ANGEL
111100250000		1 01A	VACANT	\$68.80	0.150	\$35.00	\$31.50	\$28.00	LUCAS, MARIA MARGARIDA ETAL
111100260000		1 891	COMMERCIAL	\$688.00	0.200	\$137.60	\$123.84	\$110.08	CENTRO MART INC ETAL
111100270000		1 891	COMMERCIAL	\$688.00	0.200	\$137.60	\$123.84	\$110.08	CENTRO MART INC ETAL
111100280000		1 01A	VACANT	\$68.80	0.150	\$35.00	\$31.50	\$28.00	LUCAS, MARIA MARGARIDA ETAL
111100350000		1 010	RESIDENTIAL	\$344.00	0.250	\$86.00	\$77.40	\$68.80	BURKS, MICHAEL & MARIA
111100360000		1 010	RESIDENTIAL	\$344.00	0.190	\$65.36	\$58.82	\$52.29	CAMELLO, ROMEO JR & KIMBERLY
111100370000		1 010	RESIDENTIAL	\$344.00	0.190	\$65.36	\$58.82	\$52.29	SANDOVAL, LUISA A
111100380000		1 102	VACANT	\$68.80	0.480	\$35.00	\$31.50	\$28.00	SMITH, EARL A & ANGEL
111110010000		1 010	RESIDENTIAL	\$344.00	0.260	\$89.44	\$80.48	\$71.55	ADAMS, CHARLES B JR
111110020000		1 010	RESIDENTIAL	\$344.00	0.260	\$89.44	\$80.48	\$71.55	CARDONA MARCO PEREZ & PEREZ KARINA G

RD 1614 - Smith Tract  
Preliminary FY2023-24 Assessments

6/28/2023

APN	Tax	UseCode	Classification	Rate	Assessable Area	100% Assessment	90% Assessment	80% Assessment	ASSESSEE
111110030000	1	112	COMMERCIAL	\$688.00	0.260	\$178.88	\$160.98	\$143.10	UHL, CHARLES TR
111110060000	1	110	COMMERCIAL	\$688.00	0.100	\$68.80	\$61.92	\$55.04	TSUTSUMI, DIANE Y TR
111110070000	1	110	COMMERCIAL	\$688.00	0.300	\$206.40	\$185.76	\$165.12	TSUTSUMI, DIANE Y TR
111110080000	1	041	RESIDENTIAL	\$344.00	0.210	\$72.24	\$65.00	\$57.79	ANGEL REAL ESTATE LLC
111110090000	1	010	RESIDENTIAL	\$344.00	0.260	\$89.44	\$80.48	\$71.55	ECHAVARRA, STELLA M
111110100000	1	010	RESIDENTIAL	\$344.00	0.260	\$89.44	\$80.48	\$71.55	ALVAREZ, IDELFONSO & MARIA M
111110110000	1	010	RESIDENTIAL	\$344.00	0.260	\$89.44	\$80.48	\$71.55	HALVORSON, VIRGIL L & J R
111110120000	1	010	RESIDENTIAL	\$344.00	0.260	\$89.44	\$80.48	\$71.55	CARUSILLO, MICHAEL A
111110130000	1	010	RESIDENTIAL	\$344.00	0.170	\$58.48	\$52.62	\$46.78	LANG, NELDA J
111110140000	1	010	RESIDENTIAL	\$344.00	0.220	\$75.68	\$68.10	\$60.54	AMEY ALONSO ENOCH
111110150000	1	010	RESIDENTIAL	\$344.00	0.220	\$75.68	\$68.10	\$60.54	GONZALEZ ANTHONY JR & JEANNIE C
111110160000	1	010	RESIDENTIAL	\$344.00	0.230	\$79.12	\$71.20	\$63.30	HALVORSON, DEREK B
111110170000	1	010	RESIDENTIAL	\$344.00	0.230	\$79.12	\$71.20	\$63.30	SZYMANSKI MARY
111110180000	1	010	RESIDENTIAL	\$344.00	0.230	\$79.12	\$71.20	\$63.30	FREITAS, JOHNNIE & MARY
111110190000	1	010	RESIDENTIAL	\$344.00	0.230	\$79.12	\$71.20	\$63.30	BLACK, SHAWN C & LANA
111110200000	1	010	RESIDENTIAL	\$344.00	0.230	\$79.12	\$71.20	\$63.30	MUNOZ, MARY E TR
111110210000	1	010	RESIDENTIAL	\$344.00	0.230	\$79.12	\$71.20	\$63.30	YOUNG, RICHARD L & DIANE R TR
111110220000	1	010	RESIDENTIAL	\$344.00	0.230	\$79.12	\$71.20	\$63.30	SOUSA, BRAD K & JERRI
111110230000	1	010	RESIDENTIAL	\$344.00	0.230	\$79.12	\$71.20	\$63.30	OMSTEAD, SANDRA L
111110240000	1	010	RESIDENTIAL	\$344.00	0.230	\$79.12	\$71.20	\$63.30	LOGAN EVERETT E & LOGAN JOETTA
111110250000	1	010	RESIDENTIAL	\$344.00	0.230	\$79.12	\$71.20	\$63.30	DE LA CRUZ, DAVID
111110260000	1	010	RESIDENTIAL	\$344.00	0.220	\$75.68	\$68.10	\$60.54	RINEHART, JAMES L
111110270000	1	010	RESIDENTIAL	\$344.00	0.220	\$75.68	\$68.10	\$60.54	HAKE, CHRIS A & CARRIE J
111110280000	1	010	RESIDENTIAL	\$344.00	0.220	\$75.68	\$68.10	\$60.54	JERNIGAN MICHAEL
111110290000	1	010	RESIDENTIAL	\$344.00	0.220	\$75.68	\$68.10	\$60.54	HUTCHINGS, CLEO
111110300000	1	010	RESIDENTIAL	\$344.00	0.230	\$79.12	\$71.20	\$63.30	BERGELEEN, DAVID D & M E
111110310000	1	010	RESIDENTIAL	\$344.00	0.230	\$79.12	\$71.20	\$63.30	GONZALEZ RAFAEL ESPINOZA ETAL
111110320000	1	010	RESIDENTIAL	\$344.00	0.230	\$79.12	\$71.20	\$63.30	SEDILLO SHANNON AZTLAN
111110330000	1	010	RESIDENTIAL	\$344.00	0.230	\$79.12	\$71.20	\$63.30	FRANCISCO DALE A & FRANCISCO SANDRA T
111110340000	1	010	RESIDENTIAL	\$344.00	0.230	\$79.12	\$71.20	\$63.30	MEDINA, MAGDALENO R & G
111110350000	1	010	RESIDENTIAL	\$344.00	0.230	\$79.12	\$71.20	\$63.30	GALLARDO, SAMUEL E & BETTY A
111110360000	1	010	RESIDENTIAL	\$344.00	0.230	\$79.12	\$71.20	\$63.30	QUILENDERINO, ROSALYN L TR
111110370000	1	010	RESIDENTIAL	\$344.00	0.230	\$79.12	\$71.20	\$63.30	BUSTOS, ROGELIO V & J A
111110380000	1	010	RESIDENTIAL	\$344.00	0.230	\$79.12	\$71.20	\$63.30	BENKLE, DAVID J & FIDELIS M TR
111110390000	1	010	RESIDENTIAL	\$344.00	0.230	\$79.12	\$71.20	\$63.30	REYES, ROBERTO & DENISE J MENDOZA
111110400000	1	010	RESIDENTIAL	\$344.00	0.220	\$75.68	\$68.10	\$60.54	WRENNICK, JOHN & KAREN L
111110410000	1	010	RESIDENTIAL	\$344.00	0.220	\$75.68	\$68.10	\$60.54	MENDEZ, RUBEN & FRANCES
111110420000	1	151	COMMERCIAL	\$688.00	1.030	\$708.64	\$637.76	\$566.91	ROBBINS FAMILY PROPERTIES ETAL
111110490000	1	06A	VACANT	\$68.80	0.100	\$35.00	\$31.50	\$28.00	HERNANDEZ, YANIRA Y
111110500000	1	010	RESIDENTIAL	\$344.00	0.100	\$35.00	\$31.50	\$28.00	HERNANDEZ, YANIRA Y
111110510000	1	891	COMMERCIAL	\$688.00	0.260	\$178.88	\$160.98	\$143.10	ROBBINS FAMILY PROPERTIES ETAL
111110520000	1	891	COMMERCIAL	\$688.00	0.260	\$178.88	\$160.98	\$143.10	ROBBINS FAMILY PROPERTIES ETAL
111121010000	1	010	RESIDENTIAL	\$344.00	0.190	\$65.36	\$58.82	\$52.29	VAZQUEZ, MARIO B
111121020000	1	010	RESIDENTIAL	\$344.00	0.190	\$65.36	\$58.82	\$52.29	DAVID, VALERIANO A & ANNALIZA G
111121030000	1	010	RESIDENTIAL	\$344.00	0.190	\$65.36	\$58.82	\$52.29	FREDERICK AUSTIN J
111121040000	1	010	RESIDENTIAL	\$344.00	0.190	\$65.36	\$58.82	\$52.29	HALL, GREGORY M



**RD 1614 - Smith Tract**  
**Preliminary FY2023-24 Assessments**

6/28/2023

APN	Tax	UseCode	Classification	Rate	Assessable Area	100% Assessment	90% Assessment	80% Assessment	ASSESSEE
111121050000	1	010	RESIDENTIAL	\$344.00	0.190	\$65.36	\$58.82	\$52.29	SERVIN, PABLO
111121060000	1	010	RESIDENTIAL	\$344.00	0.190	\$65.36	\$58.82	\$52.29	FEARRAND, TREVER
111121070000	1	010	RESIDENTIAL	\$344.00	0.190	\$65.36	\$58.82	\$52.29	MIRANDA, DIANA H
111121080000	1	010	RESIDENTIAL	\$344.00	0.210	\$72.24	\$65.00	\$57.79	HARRISS, RONALD D & ELLEN J
111121090000	1	010	RESIDENTIAL	\$344.00	0.190	\$65.36	\$58.82	\$52.29	STEWART, SHANTA TERRY ETAL
111121100000	1	010	RESIDENTIAL	\$344.00	0.190	\$65.36	\$58.82	\$52.29	STEWART, SHANTA TERRY ETAL
111121110000	1	010	RESIDENTIAL	\$344.00	0.180	\$61.92	\$55.72	\$49.54	HARRISS RONALD D & ELLEN J
111121120000	1	010	RESIDENTIAL	\$344.00	0.190	\$65.36	\$58.82	\$52.29	HERNANDEZ ERIC G
111121130000	1	010	RESIDENTIAL	\$344.00	0.180	\$61.92	\$55.72	\$49.54	ART & JOYCE GODI FAMILY INVESTMENTS LP
111122010000	1	010	RESIDENTIAL	\$344.00	0.200	\$68.80	\$61.92	\$55.04	ROMAN, FRANCES T TR ETAL
111122020000	1	010	RESIDENTIAL	\$344.00	0.190	\$65.36	\$58.82	\$52.29	PEOPLES JOHNEY L
111122030000	1	010	RESIDENTIAL	\$344.00	0.190	\$65.36	\$58.82	\$52.29	BLOOM LAURIE A
111122040000	1	010	RESIDENTIAL	\$344.00	0.190	\$65.36	\$58.82	\$52.29	HALL, GREGORY M
111122050000	1	010	RESIDENTIAL	\$344.00	0.190	\$65.36	\$58.82	\$52.29	RUBA, CHRISTOPHER D & KATHLEEN T
111122060000	1	010	RESIDENTIAL	\$344.00	0.190	\$65.36	\$58.82	\$52.29	AZEVEDO, JAMES M SR
111122070000	1	010	RESIDENTIAL	\$344.00	0.190	\$65.36	\$58.82	\$52.29	RICE, CLIFFORD A JR & CARMEN TR
111122080000	1	010	RESIDENTIAL	\$344.00	0.190	\$65.36	\$58.82	\$52.29	MCCLARY, CAROL A TR
111122090000	1	010	RESIDENTIAL	\$344.00	0.190	\$65.36	\$58.82	\$52.29	CLEMENT, KEITH M
111122100000	1	010	RESIDENTIAL	\$344.00	0.190	\$65.36	\$58.82	\$52.29	LEON JAIME HERMOSILLO
111122110000	1	010	RESIDENTIAL	\$344.00	0.180	\$61.92	\$55.72	\$49.54	HOWE DENISE C TR
111122120000	1	010	RESIDENTIAL	\$344.00	0.180	\$61.92	\$55.72	\$49.54	RUSSELL, ERMALINE B TR
111122130000	1	010	RESIDENTIAL	\$344.00	0.170	\$58.48	\$52.62	\$46.78	WANG HUI
111122140000	1	010	RESIDENTIAL	\$344.00	0.210	\$72.24	\$65.00	\$57.79	ZAVALA, FRANCISCO D & SOCORRO M
111122150000	1	010	RESIDENTIAL	\$344.00	0.180	\$61.92	\$55.72	\$49.54	LIZALDI ALEJANDRO & KATRINA
111122160000	1	010	RESIDENTIAL	\$344.00	0.180	\$61.92	\$55.72	\$49.54	TORRES, MURIELLE
111122170000	1	010	RESIDENTIAL	\$344.00	0.190	\$65.36	\$58.82	\$52.29	PURCELL, LUELI T & SHAUNA L
111122180000	1	010	RESIDENTIAL	\$344.00	0.190	\$65.36	\$58.82	\$52.29	SNELL ALECX JR
111122190000	1	010	RESIDENTIAL	\$344.00	0.190	\$65.36	\$58.82	\$52.29	MADRID, MARY TR
111122200000	1	010	RESIDENTIAL	\$344.00	0.190	\$65.36	\$58.82	\$52.29	ARANJUEZ, BERNABE R & A M
111122210000	1	010	RESIDENTIAL	\$344.00	0.190	\$65.36	\$58.82	\$52.29	MORENO, IGNACIO & MARIE
111122220000	1	010	RESIDENTIAL	\$344.00	0.190	\$65.36	\$58.82	\$52.29	VIVEROS DAVID GONZALEZ & HEREDIA GUADALUPE
111122230000	1	010	RESIDENTIAL	\$344.00	0.190	\$65.36	\$58.82	\$52.29	SOTO JUAN MAYA & HERNANDEZ SANDRA
111122240000	1	010	RESIDENTIAL	\$344.00	0.190	\$65.36	\$58.82	\$52.29	REYES, FRANK M & LUZ MARIA
111122250000	1	010	RESIDENTIAL	\$344.00	0.190	\$65.36	\$58.82	\$52.29	ROMERO SERGIO RAMIREZ JR
111122260000	1	010	RESIDENTIAL	\$344.00	0.200	\$68.80	\$61.92	\$55.04	HENDREN, MARK P
111123010000	1	010	RESIDENTIAL	\$344.00	0.190	\$65.36	\$58.82	\$52.29	BRYAN JAMI LAUREEN
111123020000	1	010	RESIDENTIAL	\$344.00	0.190	\$65.36	\$58.82	\$52.29	LANGSTON, BRIAN & FRANCES TR
111123030000	1	010	RESIDENTIAL	\$344.00	0.190	\$65.36	\$58.82	\$52.29	ORTIZ CARLOS E & RODRIGUEZ ANA I PENA
111123040000	1	010	RESIDENTIAL	\$344.00	0.190	\$65.36	\$58.82	\$52.29	TORLAI OLIVER P TR & SHIRLEY L TR ETAL
111123050000	1	010	RESIDENTIAL	\$344.00	0.190	\$65.36	\$58.82	\$52.29	WAN, GLEN & LILY ETAL
111123060000	1	010	RESIDENTIAL	\$344.00	0.190	\$65.36	\$58.82	\$52.29	WHITE, SUSAN E
111123070000	1	010	RESIDENTIAL	\$344.00	0.190	\$65.36	\$58.82	\$52.29	DIONNE, SUSAN HAZEL
111123080000	1	010	RESIDENTIAL	\$344.00	0.190	\$65.36	\$58.82	\$52.29	SAXTON, WILLIAM D TR
111123090000	1	010	RESIDENTIAL	\$344.00	0.190	\$65.36	\$58.82	\$52.29	MILLER, KAREN M TR
111123100000	1	010	RESIDENTIAL	\$344.00	0.190	\$65.36	\$58.82	\$52.29	TORRES, ANDREW R & L M
111123110000	1	010	RESIDENTIAL	\$344.00	0.180	\$61.92	\$55.72	\$49.54	WILKERSON ALICIA MORALES

**RD 1614 - Smith Tract**  
**Preliminary FY2023-24 Assessments**

6/28/2023

APN	Tax	UseCode	Classification	Rate	Assessable Area	100% Assessment	90% Assessment	80% Assessment	ASSESSEE
111123120000	1	010	RESIDENTIAL	\$344.00	0.190	\$65.36	\$58.82	\$52.29	HERNANDEZ, MICHAEL J
111123130000	1	010	RESIDENTIAL	\$344.00	0.170	\$58.48	\$52.62	\$46.78	MUELLER PAUL ERIC ETAL
111123140000	1	010	RESIDENTIAL	\$344.00	0.230	\$79.12	\$71.20	\$63.30	SANDERSON DERRELL GENE II & KRISTIN ANN
111123150000	1	010	RESIDENTIAL	\$344.00	0.190	\$65.36	\$58.82	\$52.29	THOMAS SANDRA SEPULVEDA
111123160000	1	010	RESIDENTIAL	\$344.00	0.180	\$61.92	\$55.72	\$49.54	EAGLES, EYVONNE
111123170000	1	010	RESIDENTIAL	\$344.00	0.190	\$65.36	\$58.82	\$52.29	DOMINGUEZ HECTOR
111123180000	1	010	RESIDENTIAL	\$344.00	0.190	\$65.36	\$58.82	\$52.29	WADDELL, ROBERT & BRENDA
111123190000	1	010	RESIDENTIAL	\$344.00	0.190	\$65.36	\$58.82	\$52.29	CAIN, JAMES
111123200000	1	010	RESIDENTIAL	\$344.00	0.190	\$65.36	\$58.82	\$52.29	AGUIRRE, MANUEL
111123210000	1	010	RESIDENTIAL	\$344.00	0.190	\$65.36	\$58.82	\$52.29	CHAVEZ, CHRISTINA ETAL
111123220000	1	010	RESIDENTIAL	\$344.00	0.190	\$65.36	\$58.82	\$52.29	DELOSSANTOS JESSICA RENEE ETAL
111123230000	1	010	RESIDENTIAL	\$344.00	0.190	\$65.36	\$58.82	\$52.29	MIEDZINSKI PETER TR
111123240000	1	010	RESIDENTIAL	\$344.00	0.190	\$65.36	\$58.82	\$52.29	CLARK, FREDDIE L & E A
111123250000	1	010	RESIDENTIAL	\$344.00	0.190	\$65.36	\$58.82	\$52.29	FLUD, ROBERT & JANE
111123260000	1	010	RESIDENTIAL	\$344.00	0.200	\$68.80	\$61.92	\$55.04	ACKLEY, RENEE D
111130010000	1	010	RESIDENTIAL	\$344.00	0.180	\$61.92	\$55.72	\$49.54	MUNIZ, GERARDO P
111130020000	1	010	RESIDENTIAL	\$344.00	0.170	\$58.48	\$52.62	\$46.78	MARTIN, DANIEL E & VERONICA C
111130030000	1	010	RESIDENTIAL	\$344.00	0.160	\$55.04	\$49.52	\$44.03	GARCIA, GILBERTO
111130040000	1	010	RESIDENTIAL	\$344.00	0.160	\$55.04	\$49.52	\$44.03	VAN WINKLE VICKIE
111130050000	1	010	RESIDENTIAL	\$344.00	0.160	\$55.04	\$49.52	\$44.03	VARONA ERICK TOMAS & RUIZ ANA LILIA ESPINOZA
111130060000	1	710	COMMERCIAL	\$688.00	0.160	\$110.08	\$99.06	\$88.06	MIDDLEBAR MONASTERY
111130070000	1	010	RESIDENTIAL	\$344.00	0.160	\$55.04	\$49.52	\$44.03	VANZETTI PROPERTIES LP ETAL
111130080000	1	010	RESIDENTIAL	\$344.00	0.160	\$55.04	\$49.52	\$44.03	EAGLES HENRY M
111130090000	1	010	RESIDENTIAL	\$344.00	0.160	\$55.04	\$49.52	\$44.03	CARNEGIE BOBBY D
111130100000	1	010	RESIDENTIAL	\$344.00	0.170	\$58.48	\$52.62	\$46.78	RUMMEL, JOHN B & ELIZABETH G
111130110000	1	010	RESIDENTIAL	\$344.00	0.180	\$61.92	\$55.72	\$49.54	VALDEZ, GLORIA TR
111130120000	1	010	RESIDENTIAL	\$344.00	0.170	\$58.48	\$52.62	\$46.78	FLANARY, CHARLOTTE TR
111130130000	1	010	RESIDENTIAL	\$344.00	0.160	\$55.04	\$49.52	\$44.03	LOPEZ ROSENDO P & ROSY
111130140000	1	010	RESIDENTIAL	\$344.00	0.160	\$55.04	\$49.52	\$44.03	SEGARINI INVESTMENT COMPANY LP ETAL
111130150000	1	010	RESIDENTIAL	\$344.00	0.160	\$55.04	\$49.52	\$44.03	OLIVERA, ALEJANDRO CASTRO JR
111130160000	1	010	RESIDENTIAL	\$344.00	0.160	\$55.04	\$49.52	\$44.03	WINKLER, SHIRLEY
111130170000	1	010	RESIDENTIAL	\$344.00	0.160	\$55.04	\$49.52	\$44.03	TIBON, JOHANNA C
111130180000	1	010	RESIDENTIAL	\$344.00	0.160	\$55.04	\$49.52	\$44.03	TRETO, ANA MIRIAM
111130190000	1	010	RESIDENTIAL	\$344.00	0.160	\$55.04	\$49.52	\$44.03	MIRANDA VIRGILIO III & NANCY
111130200000	1	010	RESIDENTIAL	\$344.00	0.160	\$55.04	\$49.52	\$44.03	SANTANA MARIBEL
111130210000	1	010	RESIDENTIAL	\$344.00	0.160	\$55.04	\$49.52	\$44.03	RETANA, VIRGINIA ETAL
111130220000	1	010	RESIDENTIAL	\$344.00	0.160	\$55.04	\$49.52	\$44.03	GOODPASTURE, CORDELL D & JOY A
111130230000	1	010	RESIDENTIAL	\$344.00	0.160	\$55.04	\$49.52	\$44.03	CASTRO SEAN JR ETAL
111130240000	1	010	RESIDENTIAL	\$344.00	0.160	\$55.04	\$49.52	\$44.03	IZZO VICTOR F & IZZO MA GIRLIE G
111130250000	1	010	RESIDENTIAL	\$344.00	0.160	\$55.04	\$49.52	\$44.03	VASQUEZ, MARK M & PAMELA R TR
111130260000	1	010	RESIDENTIAL	\$344.00	0.160	\$55.04	\$49.52	\$44.03	PETERSON, TERRY J & MARGARET ANN TR
111130270000	1	010	RESIDENTIAL	\$344.00	0.190	\$65.36	\$58.82	\$52.29	PING, PAMELA
111130280000	1	010	RESIDENTIAL	\$344.00	0.180	\$61.92	\$55.72	\$49.54	YOUNG, KIMBERLY M ETAL
111130290000	1	010	RESIDENTIAL	\$344.00	0.160	\$55.04	\$49.52	\$44.03	BROWN RICHARD JOSEPH
111130300000	1	010	RESIDENTIAL	\$344.00	0.160	\$55.04	\$49.52	\$44.03	BUTTLER CATHERINE MICHELLE
111130310000	1	010	RESIDENTIAL	\$344.00	0.160	\$55.04	\$49.52	\$44.03	GOODPASTURE, CORDELL D & J A

**RD 1614 - Smith Tract**  
**Preliminary FY2023-24 Assessments**

6/28/2023

APN	Tax	UseCode	Classification	Rate	Assessable Area	100% Assessment	90% Assessment	80% Assessment	ASSESSEE
111130320000	1	010	RESIDENTIAL	\$344.00	0.160	\$55.04	\$49.52	\$44.03	GOODPASTURE, CORDELL D & JOY
111130330000	1	010	RESIDENTIAL	\$344.00	0.160	\$55.04	\$49.52	\$44.03	PENSOTES, LUZ L ETAL
111130340000	1	010	RESIDENTIAL	\$344.00	0.160	\$55.04	\$49.52	\$44.03	RENDON, JASON
111130350000	1	010	RESIDENTIAL	\$344.00	0.160	\$55.04	\$49.52	\$44.03	WEBSTER, ELIZABETH B
111130360000	1	010	RESIDENTIAL	\$344.00	0.160	\$55.04	\$49.52	\$44.03	HEINE, RONALD C & P F
111130370000	1	010	RESIDENTIAL	\$344.00	0.160	\$55.04	\$49.52	\$44.03	KENDALL JOSHUA T
111130380000	1	010	RESIDENTIAL	\$344.00	0.160	\$55.04	\$49.52	\$44.03	SANCHEZ, MICHAEL JOE & TRACI
111130390000	1	010	RESIDENTIAL	\$344.00	0.160	\$55.04	\$49.52	\$44.03	FREDERICK, AUSTIN C & MARY
111130400000	1	010	RESIDENTIAL	\$344.00	0.160	\$55.04	\$49.52	\$44.03	GREENE, RONALD G & DEBRA M
111130410000	1	010	RESIDENTIAL	\$344.00	0.180	\$61.92	\$55.72	\$49.54	GONZALEZ, JUAN C JR
111130420000	1	010	RESIDENTIAL	\$344.00	0.180	\$61.92	\$55.72	\$49.54	MONTOYA, RUBEN
111130430000	1	010	RESIDENTIAL	\$344.00	0.170	\$58.48	\$52.62	\$46.78	ROMENA, MARTIN & KIM
111130440000	1	010	RESIDENTIAL	\$344.00	0.160	\$55.04	\$49.52	\$44.03	NAGRA, DALBIR S & KULJIT K
111130450000	1	010	RESIDENTIAL	\$344.00	0.160	\$55.04	\$49.52	\$44.03	LINCOLN, STEPHEN E ETAL
111130460000	1	010	RESIDENTIAL	\$344.00	0.160	\$55.04	\$49.52	\$44.03	AMAYA, LUIS A ETAL
111130470000	1	010	RESIDENTIAL	\$344.00	0.160	\$55.04	\$49.52	\$44.03	SALINAS CARLOS L
111130480000	1	010	RESIDENTIAL	\$344.00	0.160	\$55.04	\$49.52	\$44.03	TAFT, HAROLD D & KATHERINE B
111130490000	1	010	RESIDENTIAL	\$344.00	0.160	\$55.04	\$49.52	\$44.03	STROHFUS, DANIEL
111130500000	1	010	RESIDENTIAL	\$344.00	0.160	\$55.04	\$49.52	\$44.03	KELSO, KIM & MONIQUE E
111130510000	1	010	RESIDENTIAL	\$344.00	0.170	\$58.48	\$52.62	\$46.78	SANOCKI DOROTHY EST ETAL
111130520000	1	010	RESIDENTIAL	\$344.00	0.180	\$61.92	\$55.72	\$49.54	LOPEZ, CONRADINO & MIRIAM M
111141010000	1	010	RESIDENTIAL	\$344.00	0.150	\$51.60	\$46.44	\$41.28	CARROLL, CHRISTOPHER J & RAEYLNNE S
111141020000	1	010	RESIDENTIAL	\$344.00	0.150	\$51.60	\$46.44	\$41.28	GURROLA, ERMA
111141030000	1	010	RESIDENTIAL	\$344.00	0.150	\$51.60	\$46.44	\$41.28	CISNEROS, CONNIE
111141040000	1	010	RESIDENTIAL	\$344.00	0.150	\$51.60	\$46.44	\$41.28	HOPE, ARIE & BEVERLY TR
111141050000	1	010	RESIDENTIAL	\$344.00	0.150	\$51.60	\$46.44	\$41.28	DERYLO, MICHAEL
111141060000	1	010	RESIDENTIAL	\$344.00	0.150	\$51.60	\$46.44	\$41.28	HARLAN, YVONNE M
111141070000	1	010	RESIDENTIAL	\$344.00	0.150	\$51.60	\$46.44	\$41.28	HOPE, ARIE & BEVERLY TR
111141080000	1	010	RESIDENTIAL	\$344.00	0.150	\$51.60	\$46.44	\$41.28	FOILES, ANNA MAE TR
111141090000	1	010	RESIDENTIAL	\$344.00	0.160	\$55.04	\$49.52	\$44.03	CARDOZA, MICHAEL & CORBI
111141100000	1	010	RESIDENTIAL	\$344.00	0.140	\$48.16	\$43.34	\$38.53	GAVERO CHARLES ETAL
111141110000	1	010	RESIDENTIAL	\$344.00	0.140	\$48.16	\$43.34	\$38.53	MARTINEZ LOUIS ANDRE & YESENIA
111141120000	1	010	RESIDENTIAL	\$344.00	0.140	\$48.16	\$43.34	\$38.53	MCCOLLUM, JOHN
111141130000	1	010	RESIDENTIAL	\$344.00	0.140	\$48.16	\$43.34	\$38.53	LUCAS, IRVING
111141140000	1	010	RESIDENTIAL	\$344.00	0.140	\$48.16	\$43.34	\$38.53	SORIA, SHIRLEY J
111141150000	1	010	RESIDENTIAL	\$344.00	0.140	\$48.16	\$43.34	\$38.53	GALAZ, KATHERINE L
111141160000	1	010	RESIDENTIAL	\$344.00	0.140	\$48.16	\$43.34	\$38.53	BITAR BARBARA DELILA
111142010000	1	010	RESIDENTIAL	\$344.00	0.140	\$48.16	\$43.34	\$38.53	KALEBAUGH DAVID & MARIZA
111142020000	1	010	RESIDENTIAL	\$344.00	0.140	\$48.16	\$43.34	\$38.53	STEVEN WERNER FAMILY LIMITED PARTNERSHIP
111142030000	1	010	RESIDENTIAL	\$344.00	0.140	\$48.16	\$43.34	\$38.53	LOPEZ BRANDON
111142040000	1	010	RESIDENTIAL	\$344.00	0.140	\$48.16	\$43.34	\$38.53	HOWELL, CURNLEE TR & JUDITH ETAL
111142050000	1	010	RESIDENTIAL	\$344.00	0.140	\$48.16	\$43.34	\$38.53	KESSLER, MARK D & P A
111142060000	1	010	RESIDENTIAL	\$344.00	0.140	\$48.16	\$43.34	\$38.53	WALDON VALERIE JOYE TR
111142070000	1	010	RESIDENTIAL	\$344.00	0.140	\$48.16	\$43.34	\$38.53	MAYNARD, ROBERT ARTHUR & SHARON V TR
111142080000	1	010	RESIDENTIAL	\$344.00	0.150	\$51.60	\$46.44	\$41.28	STEPKEN FAMILY LTD PTP
111142090000	1	010	RESIDENTIAL	\$344.00	0.210	\$72.24	\$65.00	\$57.79	ACKERMAN, JAMES P & KATHERINE J TR



**RD 1614 - Smith Tract**  
**Preliminary FY2023-24 Assessments**

6/28/2023

APN	Tax	UseCode	Classification	Rate	Assessable Area	100% Assessment	90% Assessment	80% Assessment	ASSESSEE
111142100000	1	010	RESIDENTIAL	\$344.00	0.140	\$48.16	\$43.34	\$38.53	HERIN SANDRA J
111142110000	1	010	RESIDENTIAL	\$344.00	0.130	\$44.72	\$40.24	\$35.78	WYSOCKI THADDEUS III
111142120000	1	010	RESIDENTIAL	\$344.00	0.130	\$44.72	\$40.24	\$35.78	GUERRA, TRENT S & MONICA L
111142130000	1	010	RESIDENTIAL	\$344.00	0.130	\$44.72	\$40.24	\$35.78	HATFIELD, KENNETH A TR
111142140000	1	010	RESIDENTIAL	\$344.00	0.130	\$44.72	\$40.24	\$35.78	REYNAGA MARTIN I MARTINEZ
111142150000	1	010	RESIDENTIAL	\$344.00	0.130	\$44.72	\$40.24	\$35.78	GONZALEZ, GONZALO
111142160000	1	010	RESIDENTIAL	\$344.00	0.130	\$44.72	\$40.24	\$35.78	PORRAS, ANTONIO S & M E
111142170000	1	010	RESIDENTIAL	\$344.00	0.130	\$44.72	\$40.24	\$35.78	ZHU, WENDY
111142180000	1	010	RESIDENTIAL	\$344.00	0.130	\$44.72	\$40.24	\$35.78	MASLEN, SONDRAL
111142190000	1	010	RESIDENTIAL	\$344.00	0.150	\$51.60	\$46.44	\$41.28	PORRAS, JESUS & ESTELA
111142200000	1	010	RESIDENTIAL	\$344.00	0.130	\$44.72	\$40.24	\$35.78	GONZALES, MELODY
111143010000	1	010	RESIDENTIAL	\$344.00	0.160	\$55.04	\$49.52	\$44.03	LOPEZ MARIA G LEON ETAL
111143020000	1	010	RESIDENTIAL	\$344.00	0.160	\$55.04	\$49.52	\$44.03	VASQUEZ, ESTHELA V
111143030000	1	010	RESIDENTIAL	\$344.00	0.150	\$51.60	\$46.44	\$41.28	RAMIREZ ROQUE J & RAMIREZ MARY RUTH
111143040000	1	010	RESIDENTIAL	\$344.00	0.150	\$51.60	\$46.44	\$41.28	BERMUDEZ TOMAS & COLLADO LEELA
111143050000	1	010	RESIDENTIAL	\$344.00	0.150	\$51.60	\$46.44	\$41.28	HURTADO RUBEN ETAL
111143060000	1	010	RESIDENTIAL	\$344.00	0.150	\$51.60	\$46.44	\$41.28	SANCHEZ HUMBERTO III
111143070000	1	010	RESIDENTIAL	\$344.00	0.150	\$51.60	\$46.44	\$41.28	BREISCH MICHAEL S TR
111143080000	1	010	RESIDENTIAL	\$344.00	0.140	\$48.16	\$43.34	\$38.53	STEPKEN FAMILY LTD PTP
111143090000	1	010	RESIDENTIAL	\$344.00	0.150	\$51.60	\$46.44	\$41.28	HOPE, ARIE & BEVERLY TR
111143100000	1	010	RESIDENTIAL	\$344.00	0.160	\$55.04	\$49.52	\$44.03	HENNEFER, ANGELINE TR
111143110000	1	013	RESIDENTIAL	\$344.00	0.150	\$51.60	\$46.44	\$41.28	LOPEZ APOLINAR
111143120000	1	010	RESIDENTIAL	\$344.00	0.150	\$51.60	\$46.44	\$41.28	HURTADO EMELIA
111143130000	1	010	RESIDENTIAL	\$344.00	0.150	\$51.60	\$46.44	\$41.28	HOLMAN, MICHAEL R & SANDRA K
111143140000	1	010	RESIDENTIAL	\$344.00	0.150	\$51.60	\$46.44	\$41.28	BLEVINS, JIM & CAROLINE
111143150000	1	010	RESIDENTIAL	\$344.00	0.150	\$51.60	\$46.44	\$41.28	HOPE, ARIE & BEVERLY TR
111143160000	1	010	RESIDENTIAL	\$344.00	0.150	\$51.60	\$46.44	\$41.28	AKD INVESTMENTS LLC
111144010000	1	010	RESIDENTIAL	\$344.00	0.170	\$58.48	\$52.62	\$46.78	BROWN JAYMESHA
111144020000	1	010	RESIDENTIAL	\$344.00	0.160	\$55.04	\$49.52	\$44.03	CORNEJO, VICTOR ETAL
111144030000	1	010	RESIDENTIAL	\$344.00	0.160	\$55.04	\$49.52	\$44.03	FIELD, HAZEL L TR
111144040000	1	010	RESIDENTIAL	\$344.00	0.170	\$58.48	\$52.62	\$46.78	CRAIG JEREMY ETAL
111144050000	1	010	RESIDENTIAL	\$344.00	0.180	\$61.92	\$55.72	\$49.54	WILLIAMS DEMETRIUS A
111144060000	1	010	RESIDENTIAL	\$344.00	0.170	\$58.48	\$52.62	\$46.78	MALLOY, KIMBERLY
111144070000	1	010	RESIDENTIAL	\$344.00	0.140	\$48.16	\$43.34	\$38.53	FREEMAN GREGORY TODD
111144080000	1	010	RESIDENTIAL	\$344.00	0.140	\$48.16	\$43.34	\$38.53	WALLACE, LINDA J TR
111144090000	1	010	RESIDENTIAL	\$344.00	0.140	\$48.16	\$43.34	\$38.53	TAPIA, RAFAEL & LUISA
111144100000	1	010	RESIDENTIAL	\$344.00	0.140	\$48.16	\$43.34	\$38.53	CASENAVE, JOHN M & D A
111144110000	1	010	RESIDENTIAL	\$344.00	0.130	\$44.72	\$40.24	\$35.78	STEPHENS JULIE LACOUR VAZ
111144120000	1	010	RESIDENTIAL	\$344.00	0.120	\$41.28	\$37.14	\$33.02	SCHREPPPEL, GEORGE E & GLADYS TR
111144130000	1	010	RESIDENTIAL	\$344.00	0.130	\$44.72	\$40.24	\$35.78	LOZANO, MARIA ELENA
111144140000	1	010	RESIDENTIAL	\$344.00	0.130	\$44.72	\$40.24	\$35.78	ABDALLAH, MICHEL & MAY TR
111144150000	1	010	RESIDENTIAL	\$344.00	0.150	\$51.60	\$46.44	\$41.28	PEREZ, JOSE LUIS
111144160000	1	010	RESIDENTIAL	\$344.00	0.150	\$51.60	\$46.44	\$41.28	MAZZINI, GINA
111144170000	1	010	RESIDENTIAL	\$344.00	0.150	\$51.60	\$46.44	\$41.28	NGUYEN, SON TON & KIM DANA TR
111144180000	1	010	RESIDENTIAL	\$344.00	0.150	\$51.60	\$46.44	\$41.28	NISHIDA KOHMAN, DALE H TR
111144190000	1	010	RESIDENTIAL	\$344.00	0.130	\$44.72	\$40.24	\$35.78	MORENO, GERALDINE

**RD 1614 - Smith Tract**  
**Preliminary FY2023-24 Assessments**

6/28/2023

APN	Tax	UseCode	Classification	Rate	Assessable Area	100% Assessment	90% Assessment	80% Assessment	ASSESSEE
11114420000	1	010	RESIDENTIAL	\$344.00	0.160	\$55.04	\$49.52	\$44.03	TILLMAN CHRISTOPHER
111144210000	1	010	RESIDENTIAL	\$344.00	0.140	\$48.16	\$43.34	\$38.53	LOPEZ, ROBERT F & AMANDA
111144220000	1	010	RESIDENTIAL	\$344.00	0.160	\$55.04	\$49.52	\$44.03	OROZCO, ROSA R
111144230000	1	010	RESIDENTIAL	\$344.00	0.140	\$48.16	\$43.34	\$38.53	LOPEZ CRUZ J MERINO ETAL
111144240000	1	010	RESIDENTIAL	\$344.00	0.160	\$55.04	\$49.52	\$44.03	NELSON, RICHARD & YUKIKO
111144250000	1	010	RESIDENTIAL	\$344.00	0.160	\$55.04	\$49.52	\$44.03	LOMAX, GEORGE & JANICE
111144260000	1	010	RESIDENTIAL	\$344.00	0.140	\$48.16	\$43.34	\$38.53	ATKISSON, JEREMIAH D
111145010000	1	010	RESIDENTIAL	\$344.00	0.160	\$55.04	\$49.52	\$44.03	APILADO, TIMOJIN S & DENISE L
111145020000	1	010	RESIDENTIAL	\$344.00	0.170	\$58.48	\$52.62	\$46.78	DUARTE, GUILLERMO C ETAL
111145030000	1	010	RESIDENTIAL	\$344.00	0.150	\$51.60	\$46.44	\$41.28	KAUR, BALWINDER
111145040000	1	010	RESIDENTIAL	\$344.00	0.130	\$44.72	\$40.24	\$35.78	GRIFFEN, ERIC & KAREN
111145050000	1	010	RESIDENTIAL	\$344.00	0.130	\$44.72	\$40.24	\$35.78	SCHOPP, DIANE
111145060000	1	010	RESIDENTIAL	\$344.00	0.140	\$48.16	\$43.34	\$38.53	FOX, CONSTANCE G TR
111145070000	1	010	RESIDENTIAL	\$344.00	0.140	\$48.16	\$43.34	\$38.53	ELMS, RHONDA E TR
111145080000	1	010	RESIDENTIAL	\$344.00	0.160	\$55.04	\$49.52	\$44.03	VALENCIA NOE AGUILAR & BAZAN FELIPA CAMACHO
111145090000	1	010	RESIDENTIAL	\$344.00	0.140	\$48.16	\$43.34	\$38.53	SMITH ROBBIN B
111145100000	1	010	RESIDENTIAL	\$344.00	0.170	\$58.48	\$52.62	\$46.78	TWO GUYS INVESTMENTS LLC
111145110000	1	010	RESIDENTIAL	\$344.00	0.160	\$55.04	\$49.52	\$44.03	HORNER, KATHRYN L
111145120000	1	010	RESIDENTIAL	\$344.00	0.160	\$55.04	\$49.52	\$44.03	ALMUETE, ESTERLITA
111150010000	1	010	RESIDENTIAL	\$344.00	0.200	\$68.80	\$61.92	\$55.04	CASTELLANOS, MICHAEL ETAL
111150020000	1	010	RESIDENTIAL	\$344.00	0.140	\$48.16	\$43.34	\$38.53	BETTENCOURT, MANUEL & ANGELA TR
111150030000	1	010	RESIDENTIAL	\$344.00	0.140	\$48.16	\$43.34	\$38.53	CAI, LIANG NORTON & MIMIZ
111150040000	1	010	RESIDENTIAL	\$344.00	0.140	\$48.16	\$43.34	\$38.53	ATWATER, RENEE
111150050000	1	010	RESIDENTIAL	\$344.00	0.140	\$48.16	\$43.34	\$38.53	COSTA, MANUEL M & DIANA L
111150060000	1	010	RESIDENTIAL	\$344.00	0.140	\$48.16	\$43.34	\$38.53	FIERRO, FRANCISCO D & DIANA
111150070000	1	010	RESIDENTIAL	\$344.00	0.140	\$48.16	\$43.34	\$38.53	CANALES ELIU & CANALES YEREIZA I
111150080000	1	010	RESIDENTIAL	\$344.00	0.140	\$48.16	\$43.34	\$38.53	LOPEZ JUAN MANUEL JR & MOLINA FERNANDO HERNANDEZ
111150090000	1	010	RESIDENTIAL	\$344.00	0.160	\$55.04	\$49.52	\$44.03	GARDINEER, REGINA
111150100000	1	010	RESIDENTIAL	\$344.00	0.140	\$48.16	\$43.34	\$38.53	MORENO, JOSE ROBERTO GARCIA
111150110000	1	010	RESIDENTIAL	\$344.00	0.160	\$55.04	\$49.52	\$44.03	ARMANINO, PAUL & CARRIE
111150120000	1	010	RESIDENTIAL	\$344.00	0.160	\$55.04	\$49.52	\$44.03	GALVEZ GLORIA CARMINA ANDRADE
111150130000	1	010	RESIDENTIAL	\$344.00	0.170	\$58.48	\$52.62	\$46.78	TENER JAMES E & PATRICIA M TR
111150140000	1	010	RESIDENTIAL	\$344.00	0.160	\$55.04	\$49.52	\$44.03	RALEY, RUSSELL L
111150150000	1	010	RESIDENTIAL	\$344.00	0.140	\$48.16	\$43.34	\$38.53	LIN GEORGE JIAMING
111150160000	1	010	RESIDENTIAL	\$344.00	0.160	\$55.04	\$49.52	\$44.03	HOGUE PATRICIA A TR
111150170000	1	010	RESIDENTIAL	\$344.00	0.140	\$48.16	\$43.34	\$38.53	AUGUST RAPHAEL RENE JR & CRYSTAL OCHOA
111150180000	1	010	RESIDENTIAL	\$344.00	0.140	\$48.16	\$43.34	\$38.53	TOSCANO, ARTHUR ETAL
111150190000	1	010	RESIDENTIAL	\$344.00	0.140	\$48.16	\$43.34	\$38.53	ALTIERI SAMANTHA JEAN ETAL
111150200000	1	010	RESIDENTIAL	\$344.00	0.140	\$48.16	\$43.34	\$38.53	POPUCH, JOHN P
111150210000	1	010	RESIDENTIAL	\$344.00	0.140	\$48.16	\$43.34	\$38.53	MURAKAMI, MIKI M TR
111150220000	1	010	RESIDENTIAL	\$344.00	0.140	\$48.16	\$43.34	\$38.53	WIEBE, JOHN J & LISA THOMPSON
111150230000	1	010	RESIDENTIAL	\$344.00	0.160	\$55.04	\$49.52	\$44.03	VALENCIA BENITO ROGELIO
111150240000	1	010	RESIDENTIAL	\$344.00	0.160	\$55.04	\$49.52	\$44.03	HERNANDEZ MARY ELLEN
111150250000	1	010	RESIDENTIAL	\$344.00	0.160	\$55.04	\$49.52	\$44.03	DUTRA, LOUIS
111150260000	1	010	RESIDENTIAL	\$344.00	0.160	\$55.04	\$49.52	\$44.03	COSTA ERIC F & MARY JO TR
111150270000	1	010	RESIDENTIAL	\$344.00	0.160	\$55.04	\$49.52	\$44.03	HOSKINS, EVELYN MAE EST

**RD 1614 - Smith Tract**  
**Preliminary FY2023-24 Assessments**

6/28/2023

APN	Tax	UseCode	Classification	Rate	Assessable Area	100% Assessment	90% Assessment	80% Assessment	ASSESSEE
111150280000	1	010	RESIDENTIAL	\$344.00	0.160	\$55.04	\$49.52	\$44.03	RAMIREZ, CELIA A
111150290000	1	010	RESIDENTIAL	\$344.00	0.160	\$55.04	\$49.52	\$44.03	GUERRERO, ROBERT & JANICE
111150300000	1	010	RESIDENTIAL	\$344.00	0.160	\$55.04	\$49.52	\$44.03	ZHU, WENDY
111150310000	1	010	RESIDENTIAL	\$344.00	0.170	\$58.48	\$52.62	\$46.78	SOUZA, CECILIA M TR
111150320000	1	010	RESIDENTIAL	\$344.00	0.180	\$61.92	\$55.72	\$49.54	BOBBITT KELLE A TR
111150330000	1	010	RESIDENTIAL	\$344.00	0.180	\$61.92	\$55.72	\$49.54	WINTERS, JOAN TR
111150340000	1	021	RESIDENTIAL	\$344.00	0.170	\$58.48	\$52.62	\$46.78	MANOHARAN, ARAVIND
111160010000	1	010	RESIDENTIAL	\$344.00	0.160	\$55.04	\$49.52	\$44.03	CASTILLO LUZ
111160020000	1	010	RESIDENTIAL	\$344.00	0.190	\$65.36	\$58.82	\$52.29	LUCK DIANA
111160030000	1	010	RESIDENTIAL	\$344.00	0.190	\$65.36	\$58.82	\$52.29	BROWN, ELMER W JR & KAREN L
111160040000	1	010	RESIDENTIAL	\$344.00	0.190	\$65.36	\$58.82	\$52.29	BROWN, ELMER JR & KAREN
111160050000	1	010	RESIDENTIAL	\$344.00	0.180	\$61.92	\$55.72	\$49.54	HATLEY, GARY BROCK
111160060000	1	010	RESIDENTIAL	\$344.00	0.180	\$61.92	\$55.72	\$49.54	PARRA MIGUEL ANGEL
111160070000	1	010	RESIDENTIAL	\$344.00	0.180	\$61.92	\$55.72	\$49.54	SANCHEZ, CONSTANCIO S & R V TR
111160080000	1	010	RESIDENTIAL	\$344.00	0.180	\$61.92	\$55.72	\$49.54	MARTINEZ GLORIA LYNN
111160090000	1	010	RESIDENTIAL	\$344.00	0.180	\$61.92	\$55.72	\$49.54	JEFFERY, AKILAH A
111160100000	1	010	RESIDENTIAL	\$344.00	0.180	\$61.92	\$55.72	\$49.54	CAMPORA GEORGE P TR
111160110000	1	010	RESIDENTIAL	\$344.00	0.180	\$61.92	\$55.72	\$49.54	MORENO, JOSEPH S & THERESA M TR
111160120000	1	010	RESIDENTIAL	\$344.00	0.180	\$61.92	\$55.72	\$49.54	BLYTHE, DON & BRENDA
111160130000	1	010	RESIDENTIAL	\$344.00	0.180	\$61.92	\$55.72	\$49.54	JAMERO SHERRIE L
111160140000	1	010	RESIDENTIAL	\$344.00	0.180	\$61.92	\$55.72	\$49.54	GILLETT, DONALD L ETAL
111160150000	1	010	RESIDENTIAL	\$344.00	0.180	\$61.92	\$55.72	\$49.54	SCHUCKMAN, WILLIAM A & RITA K TR
111160160000	1	010	RESIDENTIAL	\$344.00	0.180	\$61.92	\$55.72	\$49.54	RUELOS, AUVIFER F & Z R
111160170000	1	010	RESIDENTIAL	\$344.00	0.180	\$61.92	\$55.72	\$49.54	GHIO REAL PROPERTY LP
111160180000	1	010	RESIDENTIAL	\$344.00	0.190	\$65.36	\$58.82	\$52.29	YAMAUCHI, GARY & ROSALINDA
111160190000	1	010	RESIDENTIAL	\$344.00	0.180	\$61.92	\$55.72	\$49.54	INFELISE, REGINA RENEE
111160200000	1	010	RESIDENTIAL	\$344.00	0.180	\$61.92	\$55.72	\$49.54	MARSH, NEAL C & J A
111160210000	1	010	RESIDENTIAL	\$344.00	0.170	\$58.48	\$52.62	\$46.78	SOTO, ADAN & HILDA
111160220000	1	010	RESIDENTIAL	\$344.00	0.160	\$55.04	\$49.52	\$44.03	ARGUETA WILLIAMS ANTHONY
111160230000	1	010	RESIDENTIAL	\$344.00	0.170	\$58.48	\$52.62	\$46.78	MARTINEZ RAMON GARCIA
111160240000	1	010	RESIDENTIAL	\$344.00	0.200	\$68.80	\$61.92	\$55.04	TABIN, LOUISE M
111170010000	1	010	RESIDENTIAL	\$344.00	0.260	\$89.44	\$80.48	\$71.55	AKANDE, OLUSOLA & JILL S
111170020000	1	010	RESIDENTIAL	\$344.00	0.250	\$86.00	\$77.40	\$68.80	SHAW, MARY T
111170030000	1	010	RESIDENTIAL	\$344.00	0.250	\$86.00	\$77.40	\$68.80	MACATO BELINDA A TR
111170040000	1	010	RESIDENTIAL	\$344.00	0.250	\$86.00	\$77.40	\$68.80	LOZANO, STEPHEN
111170050000	1	010	RESIDENTIAL	\$344.00	0.250	\$86.00	\$77.40	\$68.80	FRANK, CHARLES H & JEANNINE C TR
111170060000	1	010	RESIDENTIAL	\$344.00	0.250	\$86.00	\$77.40	\$68.80	JIN, WENJIE & YUNJIE
111170070000	1	010	RESIDENTIAL	\$344.00	0.250	\$86.00	\$77.40	\$68.80	RICH ERICA SHAWN
111170080000	1	010	RESIDENTIAL	\$344.00	0.250	\$86.00	\$77.40	\$68.80	LI, SIYI & BAIHAN TR
111170090000	1	010	RESIDENTIAL	\$344.00	0.250	\$86.00	\$77.40	\$68.80	PEREZ, JOSE A & RACHEL I
111170100000	1	010	RESIDENTIAL	\$344.00	0.250	\$86.00	\$77.40	\$68.80	DAVIS RANDY J TR
111170110000	1	022	RESIDENTIAL	\$344.00	0.250	\$86.00	\$77.40	\$68.80	PHILLIPS, KENNETH E
111170120000	1	010	RESIDENTIAL	\$344.00	0.250	\$86.00	\$77.40	\$68.80	AJMAI MOHAMMED
111170130000	1	022	RESIDENTIAL	\$344.00	0.250	\$86.00	\$77.40	\$68.80	GREEN ROOSEVELT JR
111170140000	1	010	RESIDENTIAL	\$344.00	0.250	\$86.00	\$77.40	\$68.80	MORRIS, KRISTEN C
111170150000	1	010	RESIDENTIAL	\$344.00	0.260	\$89.44	\$80.48	\$71.55	CAPORUSSO, STEVEN R & LAURA J



**RD 1614 - Smith Tract**  
**Preliminary FY2023-24 Assessments**

6/28/2023

APN	Tax	UseCode	Classification	Rate	Assessable Area	100% Assessment	90% Assessment	80% Assessment	ASSESSEE
111170160000	1	010	RESIDENTIAL	\$344.00	0.260	\$89.44	\$80.48	\$71.55	JONES, RALPH K & PAMELA J TR
111170170000	1	010	RESIDENTIAL	\$344.00	0.260	\$89.44	\$80.48	\$71.55	SOTO, ROBERT J
111170180000	1	010	RESIDENTIAL	\$344.00	0.260	\$89.44	\$80.48	\$71.55	WOODWARD, BEVERLY SUE TR
111170190000	1	010	RESIDENTIAL	\$344.00	0.260	\$89.44	\$80.48	\$71.55	MACHAIN, LUIS A & ELIZABETH S ETAL
111170200000	1	010	RESIDENTIAL	\$344.00	0.260	\$89.44	\$80.48	\$71.55	WILLIAMS, KATHERINE
111170210000	1	010	RESIDENTIAL	\$344.00	0.260	\$89.44	\$80.48	\$71.55	REINDEL KENNETH L & LINDA JILL TR
111170220000	1	010	RESIDENTIAL	\$344.00	0.270	\$92.88	\$83.58	\$74.30	HATTORI, MASAYUKI
111170230000	1	010	RESIDENTIAL	\$344.00	0.270	\$92.88	\$83.58	\$74.30	CORNEJO CHRISTINA ETAL
111170240000	1	010	RESIDENTIAL	\$344.00	0.270	\$92.88	\$83.58	\$74.30	OTA, KENJI C
111170250000	1	010	RESIDENTIAL	\$344.00	0.270	\$92.88	\$83.58	\$74.30	O M PROPERTIES
111170260000	1	010	RESIDENTIAL	\$344.00	0.270	\$92.88	\$83.58	\$74.30	MIRANDA, JOSHUA P & JENNIFER D
111170270000	1	010	RESIDENTIAL	\$344.00	0.260	\$89.44	\$80.48	\$71.55	COLLINS, WAIGI HENRY
111170280000	1	010	RESIDENTIAL	\$344.00	0.270	\$92.88	\$83.58	\$74.30	HEWITT, JERRY
111170290000	1	010	RESIDENTIAL	\$344.00	0.270	\$92.88	\$83.58	\$74.30	BINGHAM, LAUGHVON & DIANNE TR
111170300000	1	010	RESIDENTIAL	\$344.00	0.300	\$103.20	\$92.88	\$82.56	BINGHAM, LAUGHVON & DIANNE TR
111170310000	1	010	RESIDENTIAL	\$344.00	0.230	\$79.12	\$71.20	\$63.30	MYERS, RONALD & SUSAN
111170320000	1	010	RESIDENTIAL	\$344.00	0.220	\$75.68	\$68.10	\$60.54	FOSTER, ROBERT V & BRIAN T
111170330000	1	010	RESIDENTIAL	\$344.00	0.250	\$86.00	\$77.40	\$68.80	DEWITT, CHERYL L
111170340000	1	010	RESIDENTIAL	\$344.00	0.230	\$79.12	\$71.20	\$63.30	FONSECA, JUAN & AUDELINA ETAL
111170350000	1	010	RESIDENTIAL	\$344.00	0.230	\$79.12	\$71.20	\$63.30	MIERKEY, MICHAEL J
111170360000	1	010	RESIDENTIAL	\$344.00	0.230	\$79.12	\$71.20	\$63.30	HERNANDEZ, HECTOR
111170370000	1	010	RESIDENTIAL	\$344.00	0.230	\$79.12	\$71.20	\$63.30	ROWE, ROBBY L & PAMELA A
111170380000	1	010	RESIDENTIAL	\$344.00	0.230	\$79.12	\$71.20	\$63.30	GILDEA RYAN B & MIA G
111170390000	1	010	RESIDENTIAL	\$344.00	0.230	\$79.12	\$71.20	\$63.30	DONALDSON, GREGORY L
111170400000	1	010	RESIDENTIAL	\$344.00	0.230	\$79.12	\$71.20	\$63.30	GOODPASTURE, LOUIS R & JULIA
111170410000	1	010	RESIDENTIAL	\$344.00	0.230	\$79.12	\$71.20	\$63.30	PATCH MARIA
111170420000	1	02A	VACANT	\$68.80	0.850	\$58.48	\$52.62	\$46.78	ISLAND MAE LLC
111170430000	1	02A	VACANT	\$68.80	0.740	\$50.90	\$45.80	\$40.72	ISLAND MAE LLC
111180010000	1	010	RESIDENTIAL	\$344.00	0.250	\$86.00	\$77.40	\$68.80	ESCOBAR GARY A & CINDY ANN TR
111180020000	1	010	RESIDENTIAL	\$344.00	0.250	\$86.00	\$77.40	\$68.80	SEITELMAN, MIA S TR
111180030000	1	010	RESIDENTIAL	\$344.00	0.250	\$86.00	\$77.40	\$68.80	WEEKS, EDWARD L
111180040000	1	010	RESIDENTIAL	\$344.00	0.250	\$86.00	\$77.40	\$68.80	DILL, JASON
111180050000	1	010	RESIDENTIAL	\$344.00	0.250	\$86.00	\$77.40	\$68.80	KIM HUNG MAN & KIM MIRAHNG PARK
111180060000	1	010	RESIDENTIAL	\$344.00	0.250	\$86.00	\$77.40	\$68.80	ROSS, ELENA J
111180070000	1	010	RESIDENTIAL	\$344.00	0.250	\$86.00	\$77.40	\$68.80	HILL, STEVEN M & BARBARA A TR
111180080000	1	010	RESIDENTIAL	\$344.00	0.250	\$86.00	\$77.40	\$68.80	DAWSON, HAROLD E
111180090000	1	010	RESIDENTIAL	\$344.00	0.250	\$86.00	\$77.40	\$68.80	DICKINSON ELIZABETH
111180100000	1	010	RESIDENTIAL	\$344.00	0.210	\$72.24	\$65.00	\$57.79	GARCIA, SHIRLEY A
111180110000	1	010	RESIDENTIAL	\$344.00	0.200	\$68.80	\$61.92	\$55.04	TAPLEY ESERALDA
111180120000	1	010	RESIDENTIAL	\$344.00	0.240	\$82.56	\$74.30	\$66.05	GATZ, JOSEPH A ETAL
111180130000	1	010	RESIDENTIAL	\$344.00	0.230	\$79.12	\$71.20	\$63.30	MOTZ RONALD L TR
111180140000	1	010	RESIDENTIAL	\$344.00	0.240	\$82.56	\$74.30	\$66.05	PARK STEVEN HAHAK & PARK DIANA C
111180150000	1	010	RESIDENTIAL	\$344.00	0.230	\$79.12	\$71.20	\$63.30	SOTO, CHARLES D & L J
111180160000	1	010	RESIDENTIAL	\$344.00	0.230	\$79.12	\$71.20	\$63.30	MELENDEZ, ERIC & SYLVIA
111180170000	1	010	RESIDENTIAL	\$344.00	0.230	\$79.12	\$71.20	\$63.30	SOTO, JOSE R
111180180000	1	010	RESIDENTIAL	\$344.00	0.240	\$82.56	\$74.30	\$66.05	SPATOLA, STEVEN E & SONIA M TR

**RD 1614 - Smith Tract**  
**Preliminary FY2023-24 Assessments**

6/28/2023

APN	Tax	UseCode	Classification	Rate	Assessable Area	100% Assessment	90% Assessment	80% Assessment	ASSESSEE
111180190000	1	010	RESIDENTIAL	\$344.00	0.230	\$79.12	\$71.20	\$63.30	JOHNSTON KIRSTINA M ETAL
111180200000	1	010	RESIDENTIAL	\$344.00	0.240	\$82.56	\$74.30	\$66.05	SEITELMAN MIA TR
111180210000	1	010	RESIDENTIAL	\$344.00	0.230	\$79.12	\$71.20	\$63.30	THOMPSON, CHARLES T TR ETAL
111180220000	1	010	RESIDENTIAL	\$344.00	0.200	\$68.80	\$61.92	\$55.04	RAMIREZ ALYSSA
111180230000	1	010	RESIDENTIAL	\$344.00	0.190	\$65.36	\$58.82	\$52.29	GIOVANNONI, JAMES & MARCY J
111190010000	1	010	RESIDENTIAL	\$344.00	0.220	\$75.68	\$68.10	\$60.54	HUNT, ELIZABETH
111190020000	1	010	RESIDENTIAL	\$344.00	0.220	\$75.68	\$68.10	\$60.54	REYES RICHARD
111190030000	1	010	RESIDENTIAL	\$344.00	0.230	\$79.12	\$71.20	\$63.30	HAN, MARY A TR
111190040000	1	010	RESIDENTIAL	\$344.00	0.230	\$79.12	\$71.20	\$63.30	OSBORNE, CATRINA N
111190050000	1	010	RESIDENTIAL	\$344.00	0.230	\$79.12	\$71.20	\$63.30	MUNOZ SALVADOR RANGEL & MUNOZ VERONICA M
111190060000	1	010	RESIDENTIAL	\$344.00	0.230	\$79.12	\$71.20	\$63.30	JANN, DOUGLAS E TR
111190070000	1	010	RESIDENTIAL	\$344.00	0.230	\$79.12	\$71.20	\$63.30	BAUTISTA, ANITA M ETAL
111190080000	1	010	RESIDENTIAL	\$344.00	0.230	\$79.12	\$71.20	\$63.30	SEXTON, ROBERT E TR
111190090000	1	010	RESIDENTIAL	\$344.00	0.230	\$79.12	\$71.20	\$63.30	RILLON MARILYN
111190100000	1	010	RESIDENTIAL	\$344.00	0.230	\$79.12	\$71.20	\$63.30	DEVONSHIRE, KATHLEEN S TR
111190120000	1	010	RESIDENTIAL	\$344.00	0.230	\$79.12	\$71.20	\$63.30	WILLIAMSON, JOHN C & ROKELLE
111190130000	1	010	RESIDENTIAL	\$344.00	0.210	\$72.24	\$65.00	\$57.79	MCLAUGHLIN, RAY F & SHAWN L
111190140000	1	010	RESIDENTIAL	\$344.00	0.230	\$79.12	\$71.20	\$63.30	RAMOS MARY ANNA TR
111190150000	1	010	RESIDENTIAL	\$344.00	0.190	\$65.36	\$58.82	\$52.29	FLORES ASHLEY DOMINIQUE
111190160000	1	010	RESIDENTIAL	\$344.00	0.220	\$75.68	\$68.10	\$60.54	BARRETT ROBERT & DONNA
111190170000	1	010	RESIDENTIAL	\$344.00	0.250	\$86.00	\$77.40	\$68.80	HD HOUSING LLC
111190180000	1	010	RESIDENTIAL	\$344.00	0.230	\$79.12	\$71.20	\$63.30	GALTMAN, DAVID LEE & NANCY LEE
111190190000	1	010	RESIDENTIAL	\$344.00	0.230	\$79.12	\$71.20	\$63.30	CORONA, ESTHER M
111190200000	1	010	RESIDENTIAL	\$344.00	0.230	\$79.12	\$71.20	\$63.30	SANDERS, ERNEST R
111190210000	1	010	RESIDENTIAL	\$344.00	0.230	\$79.12	\$71.20	\$63.30	CASTIGLIONE, JANET J TR
111190220000	1	010	RESIDENTIAL	\$344.00	0.230	\$79.12	\$71.20	\$63.30	LOYD, KELLY
111190230000	1	010	RESIDENTIAL	\$344.00	0.230	\$79.12	\$71.20	\$63.30	SMITH DONALD G & BRYSON ROBIN TR
111190240000	1	010	RESIDENTIAL	\$344.00	0.230	\$79.12	\$71.20	\$63.30	PELUSO SUZANNE & JOHN N
111190250000	1	010	RESIDENTIAL	\$344.00	0.230	\$79.12	\$71.20	\$63.30	JIN, WENJIE & YUNJIE
111190260000	1	010	RESIDENTIAL	\$344.00	0.230	\$79.12	\$71.20	\$63.30	MAGANA, RIGOBERTO
111190270000	1	010	RESIDENTIAL	\$344.00	0.200	\$68.80	\$61.92	\$55.04	BIRD, EDWARD W & DEBORAH A TR
111190280000	1	010	RESIDENTIAL	\$344.00	0.220	\$75.68	\$68.10	\$60.54	LOPEZ FERNANDO GUTIERREZ & GUTIERREZ SAMANTHA
111190290000	1	010	RESIDENTIAL	\$344.00	0.240	\$82.56	\$74.30	\$66.05	RUBINO, LOUIS P JR & LOUISE G TR
111201010000	1	010	RESIDENTIAL	\$344.00	0.230	\$79.12	\$71.20	\$63.30	COYT NUNEZ, FRANCISCO & DAISY F
111201020000	1	010	RESIDENTIAL	\$344.00	0.390	\$134.16	\$120.74	\$107.33	CUNNINGHAM MARK ETAL
111201030000	1	010	RESIDENTIAL	\$344.00	0.140	\$48.16	\$43.34	\$38.53	VILLALOVOS ANITA
111201040000	1	010	RESIDENTIAL	\$344.00	0.140	\$48.16	\$43.34	\$38.53	CASTRO ROMUALDO
111201050000	1	010	RESIDENTIAL	\$344.00	0.210	\$72.24	\$65.00	\$57.79	PIAZZA, SHAUN P & KATHLEEN B TR ETAL
111201060000	1	010	RESIDENTIAL	\$344.00	0.140	\$48.16	\$43.34	\$38.53	TORRES, CARLOS & MONICA
111201070000	1	010	RESIDENTIAL	\$344.00	0.140	\$48.16	\$43.34	\$38.53	TELLO, GETSEMANI A & JOYCE K
111201080000	1	010	RESIDENTIAL	\$344.00	0.250	\$86.00	\$77.40	\$68.80	CARRASCO JOAQUIN III & VIGIL-CARRASCO SAMANTHA A
111201090000	1	010	RESIDENTIAL	\$344.00	0.150	\$51.60	\$46.44	\$41.28	DUNCAN, LAWRENCE S & HAZEL A TR
111201100000	1	010	RESIDENTIAL	\$344.00	0.160	\$55.04	\$49.52	\$44.03	MARSHALL, TIFFANY S
111201110000	1	010	RESIDENTIAL	\$344.00	0.140	\$48.16	\$43.34	\$38.53	OLCOMENDY, DAVID C & LYNNE C TR ETAL
111201120000	1	010	RESIDENTIAL	\$344.00	0.130	\$44.72	\$40.24	\$35.78	CHANTHA, CHAIYA & BOONNYIN
111201130000	1	010	RESIDENTIAL	\$344.00	0.130	\$44.72	\$40.24	\$35.78	BUSTAMANTE ROSA ANGELICA

**RD 1614 - Smith Tract**  
**Preliminary FY2023-24 Assessments**

6/28/2023

APN	Tax	UseCode	Classification	Rate	Assessable Area	100% Assessment	90% Assessment	80% Assessment	ASSESSEE
111201140000		1 010	RESIDENTIAL	\$344.00	0.130	\$44.72	\$40.24	\$35.78	HALCON JOSEPH L & SILVIA
111201150000		1 010	RESIDENTIAL	\$344.00	0.130	\$44.72	\$40.24	\$35.78	FIGUEROA, JOSE F
111201160000		1 010	RESIDENTIAL	\$344.00	0.130	\$44.72	\$40.24	\$35.78	FLORES, MICHAEL & C A
111201170000		1 010	RESIDENTIAL	\$344.00	0.140	\$48.16	\$43.34	\$38.53	SAVAGE LAURA VICTORIA
111201180000		1 010	RESIDENTIAL	\$344.00	0.140	\$48.16	\$43.34	\$38.53	MOORE, TIM L & ANN E
111201190000		1 010	RESIDENTIAL	\$344.00	0.130	\$44.72	\$40.24	\$35.78	MURANA MICHELLE C
111201200000		1 010	RESIDENTIAL	\$344.00	0.130	\$44.72	\$40.24	\$35.78	OCAMPO, JORGE A & ROSA
111201210000		1 010	RESIDENTIAL	\$344.00	0.150	\$51.60	\$46.44	\$41.28	MORALEZ ANGEL JR & MORALEZ JULIE RAE
111201220000		1 010	RESIDENTIAL	\$344.00	0.150	\$51.60	\$46.44	\$41.28	ABARCA JULIO CESAR LINARES & BAUTISTA KENSY CAROLI
111201230000		1 010	RESIDENTIAL	\$344.00	0.150	\$51.60	\$46.44	\$41.28	MARTINEZ, MICHAEL J
111201240000		1 010	RESIDENTIAL	\$344.00	0.140	\$48.16	\$43.34	\$38.53	PATINO, JUAN CARLOS & MARIA G
111201250000		1 010	RESIDENTIAL	\$344.00	0.140	\$48.16	\$43.34	\$38.53	MARQUEZ FERNANDO JIMENEZ
111201260000		1 010	RESIDENTIAL	\$344.00	0.140	\$48.16	\$43.34	\$38.53	DEL RIO, JAVIER
111201270000		1 010	RESIDENTIAL	\$344.00	0.130	\$44.72	\$40.24	\$35.78	MALLEY, CHARLES F & EDDIE L
111201280000		1 010	RESIDENTIAL	\$344.00	0.140	\$48.16	\$43.34	\$38.53	GUTIERREZ, ANTONIO A
111201290000		1 010	RESIDENTIAL	\$344.00	0.120	\$41.28	\$37.14	\$33.02	MANZO JORGE L LUA & MAGALLON MELINA M
111201300000		1 010	RESIDENTIAL	\$344.00	0.130	\$44.72	\$40.24	\$35.78	AGUAYO, JOSE M
111201310000		1 010	RESIDENTIAL	\$344.00	0.110	\$37.84	\$34.04	\$30.27	DOOLEY DIANE TR
111201320000		1 010	RESIDENTIAL	\$344.00	0.130	\$44.72	\$40.24	\$35.78	RUIZ, RAFAEL C ETAL
111202010000		1 021	RESIDENTIAL	\$344.00	0.150	\$51.60	\$46.44	\$41.28	YOUNUS MUHAMMAD & NAJMUN NISA TR
111202020000		1 010	RESIDENTIAL	\$344.00	0.140	\$48.16	\$43.34	\$38.53	FULLER TYESHA F
111202030000		1 010	RESIDENTIAL	\$344.00	0.150	\$51.60	\$46.44	\$41.28	POSADA, ALEXIS N
111202040000		1 010	RESIDENTIAL	\$344.00	0.160	\$55.04	\$49.52	\$44.03	ROIDER, EARL JR & K V
111202050000		1 010	RESIDENTIAL	\$344.00	0.170	\$58.48	\$52.62	\$46.78	LOVATO KRISTINE ANN ETAL
111202060000		1 010	RESIDENTIAL	\$344.00	0.150	\$51.60	\$46.44	\$41.28	HERRERA, GONZALO JR & ZORAIDA
111202070000		1 010	RESIDENTIAL	\$344.00	0.170	\$58.48	\$52.62	\$46.78	CARDENAS TIFFANI E ETAL
111202080000		1 010	RESIDENTIAL	\$344.00	0.160	\$55.04	\$49.52	\$44.03	TERRIQUEZ, MANUEL GALVAN
111202090000		1 010	RESIDENTIAL	\$344.00	0.150	\$51.60	\$46.44	\$41.28	HAYDEN OLIVER ETAL
111202100000		1 010	RESIDENTIAL	\$344.00	0.170	\$58.48	\$52.62	\$46.78	GRUETTNER, MANFRED & GISELA TR
111202110000		1 010	RESIDENTIAL	\$344.00	0.170	\$58.48	\$52.62	\$46.78	CERVANTES, ALFRED W TR
111202120000		1 010	RESIDENTIAL	\$344.00	0.160	\$55.04	\$49.52	\$44.03	CATABONA CAITLYN ASHLIE WONG ETAL
111202130000		1 010	RESIDENTIAL	\$344.00	0.150	\$51.60	\$46.44	\$41.28	GONSALVES MARC MICHAEL TR
111202140000		1 010	RESIDENTIAL	\$344.00	0.140	\$48.16	\$43.34	\$38.53	PEREZ STEFANO PIEDRA
111202150000		1 010	RESIDENTIAL	\$344.00	0.140	\$48.16	\$43.34	\$38.53	PINO, MARC S
111202160000		1 010	RESIDENTIAL	\$344.00	0.140	\$48.16	\$43.34	\$38.53	JOHNS, JASON ALLEN
111202170000		1 010	RESIDENTIAL	\$344.00	0.140	\$48.16	\$43.34	\$38.53	BGLAU, PATRICIA
111202180000		1 021	RESIDENTIAL	\$344.00	0.150	\$51.60	\$46.44	\$41.28	THOMAS, MARY LOUISE
111202190000		1 021	RESIDENTIAL	\$344.00	0.190	\$65.36	\$58.82	\$52.29	MAGNUSON, JAMES R
111202200000		1 021	RESIDENTIAL	\$344.00	0.190	\$65.36	\$58.82	\$52.29	MAGNUSON, JAMES R
111202210000		1 010	RESIDENTIAL	\$344.00	0.170	\$58.48	\$52.62	\$46.78	NOMELLINI JOSEPH J & JENNIFER M TR
111202220000		1 010	RESIDENTIAL	\$344.00	0.160	\$55.04	\$49.52	\$44.03	BARNET LINA BRICENO ETAL
111202230000		1 010	RESIDENTIAL	\$344.00	0.170	\$58.48	\$52.62	\$46.78	GILES, JOSE M & ANA
111202240000		1 010	RESIDENTIAL	\$344.00	0.170	\$58.48	\$52.62	\$46.78	GONZALEZ, ANTHONY
111202250000		1 010	RESIDENTIAL	\$344.00	0.170	\$58.48	\$52.62	\$46.78	PERRY, JUSTIN RICARD & REBECCA D ETAL
111202260000		1 010	RESIDENTIAL	\$344.00	0.170	\$58.48	\$52.62	\$46.78	OTT, MARGARET R
111202270000		1 010	RESIDENTIAL	\$344.00	0.170	\$58.48	\$52.62	\$46.78	SMITH CURTIS & SMITH KRISTEN



RD 1614 - Smith Tract  
Preliminary FY2023-24 Assessments

6/28/2023

APN	Tax	UseCode	Classification	Rate	Assessable Area	100% Assessment	90% Assessment	80% Assessment	ASSESSEE
111202280000	1	010	RESIDENTIAL	\$344.00	0.170	\$58.48	\$52.62	\$46.78	GALEANA ANA KAREN PEREZ ETAL
111202290000	1	010	RESIDENTIAL	\$344.00	0.170	\$58.48	\$52.62	\$46.78	MANRIQUEZ RUBEN GUARDAO
111202300000	1	010	RESIDENTIAL	\$344.00	0.170	\$58.48	\$52.62	\$46.78	MONTEMAYOR, SHAUN & COURTNEY
111202310000	1	010	RESIDENTIAL	\$344.00	0.150	\$51.60	\$46.44	\$41.28	OCHOA URIEL LUCIANO ETAL
111202320000	1	010	RESIDENTIAL	\$344.00	0.170	\$58.48	\$52.62	\$46.78	CHANDONAI, MYRTLE H TR
111202330000	1	010	RESIDENTIAL	\$344.00	0.150	\$51.60	\$46.44	\$41.28	REYES EDGAR
111202340000	1	010	RESIDENTIAL	\$344.00	0.140	\$48.16	\$43.34	\$38.53	ALVAREZ, BRIGIDA
111202350000	1	010	RESIDENTIAL	\$344.00	0.140	\$48.16	\$43.34	\$38.53	NISKERN, TAMMIE L
111202360000	1	010	RESIDENTIAL	\$344.00	0.140	\$48.16	\$43.34	\$38.53	AASEN, CHRISTINA MARIE
111202370000	1	010	RESIDENTIAL	\$344.00	0.140	\$48.16	\$43.34	\$38.53	SILSKI, TODD A TR
111202380000	1	010	RESIDENTIAL	\$344.00	0.140	\$48.16	\$43.34	\$38.53	NAVA LUIS HECTOR
111202390000	1	010	RESIDENTIAL	\$344.00	0.140	\$48.16	\$43.34	\$38.53	MIGNACCO, GEORGIANA ETAL
111202400000	1	010	RESIDENTIAL	\$344.00	0.150	\$51.60	\$46.44	\$41.28	SOLARI, DONNA L
111202410000	1	010	RESIDENTIAL	\$344.00	0.150	\$51.60	\$46.44	\$41.28	SPETTER, DIANE M TR
111202420000	1	010	RESIDENTIAL	\$344.00	0.150	\$51.60	\$46.44	\$41.28	BELLIN PATRICIA A
111202430000	1	010	RESIDENTIAL	\$344.00	0.150	\$51.60	\$46.44	\$41.28	MORALES BERNABE J
111202440000	1	010	RESIDENTIAL	\$344.00	0.150	\$51.60	\$46.44	\$41.28	GONON ERICK A JOCOL
111202450000	1	010	RESIDENTIAL	\$344.00	0.150	\$51.60	\$46.44	\$41.28	JEONG MARY A TR
111202460000	1	021	RESIDENTIAL	\$344.00	0.170	\$58.48	\$52.62	\$46.78	WARMERDAM, SANDRA J CUSTDN ETAL
111210010000	1	010	RESIDENTIAL	\$344.00	0.160	\$55.04	\$49.52	\$44.03	TRACE, PAUL A & MICHELLE L
111210020000	1	010	RESIDENTIAL	\$344.00	0.160	\$55.04	\$49.52	\$44.03	HARRY, NANCY M
111210030000	1	010	RESIDENTIAL	\$344.00	0.160	\$55.04	\$49.52	\$44.03	BYRNE, DAVID R & LESLIE S TR
111210040000	1	010	RESIDENTIAL	\$344.00	0.160	\$55.04	\$49.52	\$44.03	SILVER, KATHLEEN L TR
111210050000	1	010	RESIDENTIAL	\$344.00	0.160	\$55.04	\$49.52	\$44.03	URQUIDEZ FELIX CADENA
111210060000	1	010	RESIDENTIAL	\$344.00	0.160	\$55.04	\$49.52	\$44.03	ARCE, ENRIQUE ETAL
111210070000	1	010	RESIDENTIAL	\$344.00	0.160	\$55.04	\$49.52	\$44.03	PEREZ, DAVID & CHRISTINA
111210080000	1	010	RESIDENTIAL	\$344.00	0.160	\$55.04	\$49.52	\$44.03	CASTRO, AGUSTIN & IONELA
111210090000	1	010	RESIDENTIAL	\$344.00	0.160	\$55.04	\$49.52	\$44.03	FERNANDES, THOMAS W & REGINA S TR
111210100000	1	010	RESIDENTIAL	\$344.00	0.160	\$55.04	\$49.52	\$44.03	FERNANDES, THOMAS W & REGINA S
111210110000	1	010	RESIDENTIAL	\$344.00	0.160	\$55.04	\$49.52	\$44.03	FERNANDES, THOMAS W & REGINA S TR
111210120000	1	010	RESIDENTIAL	\$344.00	0.160	\$55.04	\$49.52	\$44.03	TIBON, MICHAEL M & A B
111210130000	1	010	RESIDENTIAL	\$344.00	0.160	\$55.04	\$49.52	\$44.03	MAGANA, JUAN M & BRANDY A
111210140000	1	010	RESIDENTIAL	\$344.00	0.150	\$51.60	\$46.44	\$41.28	INGRAM LAKEISHA N
111210150000	1	010	RESIDENTIAL	\$344.00	0.150	\$51.60	\$46.44	\$41.28	GOMEZ, NOEL
111210160000	1	010	RESIDENTIAL	\$344.00	0.150	\$51.60	\$46.44	\$41.28	HERRERA JAZMIN ETAL
111210170000	1	010	RESIDENTIAL	\$344.00	0.150	\$51.60	\$46.44	\$41.28	FETHERLIN, WILLIAM D & ELSIE TR
111210180000	1	010	RESIDENTIAL	\$344.00	0.160	\$55.04	\$49.52	\$44.03	CHAPIN CHARLES E
111210190000	1	010	RESIDENTIAL	\$344.00	0.170	\$58.48	\$52.62	\$46.78	NAVAREC, JIMMIE A & LAURIE A
111210200000	1	010	RESIDENTIAL	\$344.00	0.170	\$58.48	\$52.62	\$46.78	CENTRAL VALLEY HOUSING LP
111210210000	1	010	RESIDENTIAL	\$344.00	0.180	\$61.92	\$55.72	\$49.54	CISNEROS OMEROS VELOZ & SANDOVAL MARIA GUADALUPE
111210220000	1	010	RESIDENTIAL	\$344.00	0.150	\$51.60	\$46.44	\$41.28	MADRIGAL, MARCOS & SILVIA
111210230000	1	010	RESIDENTIAL	\$344.00	0.150	\$51.60	\$46.44	\$41.28	VILLAPUDUA, ARMANDO G III & XAPURI TR
111210240000	1	010	RESIDENTIAL	\$344.00	0.150	\$51.60	\$46.44	\$41.28	PLASCENCIA, JULIO ETAL
111210250000	2	925	COMMERCIAL	\$68.80	0.000	\$287.58	\$258.82	\$230.06	SAN JOAQUIN, COUNTY OF
111210260000	2	940	COMMERCIAL	\$688.00	7.200	\$4,953.60	\$4,458.24	\$3,962.88	STOCKTON UNIFIED SCHOOL DIST
111210270000	1	010	RESIDENTIAL	\$344.00	0.280	\$96.32	\$86.68	\$77.06	RICHARD, JOHN

**RD 1614 - Smith Tract**  
**Preliminary FY2023-24 Assessments**

6/28/2023

APN	Tax	UseCode	Classification	Rate	Assessable Area	100% Assessment	90% Assessment	80% Assessment	ASSESSEE
111210280000	1	010	RESIDENTIAL	\$344.00	0.310	\$106.64	\$95.96	\$85.31	MOLINA, DAVID A & RACHAEL T
111210290000	1	010	RESIDENTIAL	\$344.00	0.280	\$96.32	\$86.68	\$77.06	AVILA, ROSENDO JR & BARBARA E
111210300000	1	010	RESIDENTIAL	\$344.00	0.200	\$68.80	\$61.92	\$55.04	COIT, JERRY L & A R
111210310000	1	010	RESIDENTIAL	\$344.00	0.380	\$130.72	\$117.64	\$104.58	MCINTYRE, SYLVIA
111220010000	1	010	RESIDENTIAL	\$344.00	0.160	\$55.04	\$49.52	\$44.03	PLATT, LARRY & ROXANNE A
111220020000	1	010	RESIDENTIAL	\$344.00	0.160	\$55.04	\$49.52	\$44.03	WADDELL, LINDA MARIE
111220030000	1	010	RESIDENTIAL	\$344.00	0.160	\$55.04	\$49.52	\$44.03	SIEFFERT, BRAD A & AMY K
111220040000	1	010	RESIDENTIAL	\$344.00	0.160	\$55.04	\$49.52	\$44.03	KELLY, MICHAEL J
111220050000	1	010	RESIDENTIAL	\$344.00	0.160	\$55.04	\$49.52	\$44.03	CIPRIS ZELJKO
111220060000	1	010	RESIDENTIAL	\$344.00	0.160	\$55.04	\$49.52	\$44.03	SOLIVEN, CORINA
111220070000	1	010	RESIDENTIAL	\$344.00	0.160	\$55.04	\$49.52	\$44.03	ANDRADE, MARIO & SANDRA DENISE
111220080000	1	010	RESIDENTIAL	\$344.00	0.160	\$55.04	\$49.52	\$44.03	LENNEN, LAURA ETAL
111220090000	1	010	RESIDENTIAL	\$344.00	0.160	\$55.04	\$49.52	\$44.03	CARR, ELEANOR A TR
111220100000	1	010	RESIDENTIAL	\$344.00	0.160	\$55.04	\$49.52	\$44.03	WAKELAND ERIC V & POWELL LESLIE
111220110000	1	010	RESIDENTIAL	\$344.00	0.160	\$55.04	\$49.52	\$44.03	CASTELLON, JUANITA F
111220120000	1	010	RESIDENTIAL	\$344.00	0.160	\$55.04	\$49.52	\$44.03	ONOBURUMEN FRANKLIN
111220130000	1	010	RESIDENTIAL	\$344.00	0.140	\$48.16	\$43.34	\$38.53	LY, CUC KIM
111220140000	1	010	RESIDENTIAL	\$344.00	0.140	\$48.16	\$43.34	\$38.53	JONES TAJMAH ETAL
111220150000	1	010	RESIDENTIAL	\$344.00	0.140	\$48.16	\$43.34	\$38.53	ESAU, ANNE TR
111220160000	1	010	RESIDENTIAL	\$344.00	0.140	\$48.16	\$43.34	\$38.53	XU, GUANGHUI TR ETAL
111220170000	1	010	RESIDENTIAL	\$344.00	0.140	\$48.16	\$43.34	\$38.53	DEJONG, KAY L
111220180000	1	010	RESIDENTIAL	\$344.00	0.140	\$48.16	\$43.34	\$38.53	SOTELO, JUAN A & TONI
111220190000	1	010	RESIDENTIAL	\$344.00	0.150	\$51.60	\$46.44	\$41.28	POMPA ROBERTO C GONZALEZ
111220200000	1	010	RESIDENTIAL	\$344.00	0.140	\$48.16	\$43.34	\$38.53	CASIAN DIEGO INIGUEZ
111220210000	1	010	RESIDENTIAL	\$344.00	0.150	\$51.60	\$46.44	\$41.28	RICHARD, RENEE
111220220000	1	021	RESIDENTIAL	\$344.00	0.140	\$48.16	\$43.34	\$38.53	SVK HOLDINGS LLC
111220230000	1	021	RESIDENTIAL	\$344.00	0.150	\$51.60	\$46.44	\$41.28	ACKERMAN, JAMES P & KATHERINE J TR
111220240000	1	021	RESIDENTIAL	\$344.00	0.150	\$51.60	\$46.44	\$41.28	PATE, DYANNE DELUCHI TR ETAL
111220250000	1	021	RESIDENTIAL	\$344.00	0.150	\$51.60	\$46.44	\$41.28	MOHAMMAD GHASSAN
111220260000	1	021	RESIDENTIAL	\$344.00	0.170	\$58.48	\$52.62	\$46.78	REGAN, RYAN
111220270000	1	010	RESIDENTIAL	\$344.00	0.150	\$51.60	\$46.44	\$41.28	AYALA, GABRIEL E & BRENDA A
111220280000	1	010	RESIDENTIAL	\$344.00	0.150	\$51.60	\$46.44	\$41.28	MADRIGAL, JOSE & TRACY
111220290000	1	010	RESIDENTIAL	\$344.00	0.150	\$51.60	\$46.44	\$41.28	HIBBARD, DAN
111220300000	1	010	RESIDENTIAL	\$344.00	0.150	\$51.60	\$46.44	\$41.28	GARCIA, ANTONIO R
111220310000	1	010	RESIDENTIAL	\$344.00	0.170	\$58.48	\$52.62	\$46.78	SPETTER, DIANE M TR
111220320000	1	010	RESIDENTIAL	\$344.00	0.170	\$58.48	\$52.62	\$46.78	SPETTER, DIANE M TR
111220330000	1	010	RESIDENTIAL	\$344.00	0.170	\$58.48	\$52.62	\$46.78	PLATNER, JAMES
111220340000	1	010	RESIDENTIAL	\$344.00	0.170	\$58.48	\$52.62	\$46.78	MARRUFO PEDRO S & MIA N
111220350000	1	010	RESIDENTIAL	\$344.00	0.170	\$58.48	\$52.62	\$46.78	SIMMONS WINDHAM SYDNEY L
111220360000	1	010	RESIDENTIAL	\$344.00	0.170	\$58.48	\$52.62	\$46.78	CALLAHAN, MARJORIE P TR
111230010000	1	010	RESIDENTIAL	\$344.00	0.150	\$51.60	\$46.44	\$41.28	GONZALES, SALLY D
111230020000	1	010	RESIDENTIAL	\$344.00	0.150	\$51.60	\$46.44	\$41.28	ST GEORGE, ANNE K
111230030000	1	010	RESIDENTIAL	\$344.00	0.150	\$51.60	\$46.44	\$41.28	POPISH, BRIAN C & VIRGINIA D
111230040000	1	010	RESIDENTIAL	\$344.00	0.140	\$48.16	\$43.34	\$38.53	YOUNG JAMES & CYNTHIA
111230050000	1	010	RESIDENTIAL	\$344.00	0.140	\$48.16	\$43.34	\$38.53	MINTER, ROBERT S & CECILIA LANDINO
111230060000	1	010	RESIDENTIAL	\$344.00	0.150	\$51.60	\$46.44	\$41.28	STEFL, WARREN A & H M

RD 1614 - Smith Tract  
Preliminary FY2023-24 Assessments

6/28/2023

APN	Tax	UseCode	Classification	Rate	Assessable Area	100% Assessment	90% Assessment	80% Assessment	ASSESSEE
111230070000	1	010	RESIDENTIAL	\$344.00	0.150	\$51.60	\$46.44	\$41.28	CONTRERAS MARGARITA GRACIAN
111230080000	1	010	RESIDENTIAL	\$344.00	0.180	\$61.92	\$55.72	\$49.54	THOMPSON SABRINA F
111230090000	1	010	RESIDENTIAL	\$344.00	0.180	\$61.92	\$55.72	\$49.54	SARCOS JOSEPH & ESPERANZA KRISTINE ETAL
111230100000	1	010	RESIDENTIAL	\$344.00	0.180	\$61.92	\$55.72	\$49.54	SILVA, SANDRA A
111230110000	1	010	RESIDENTIAL	\$344.00	0.120	\$41.28	\$37.14	\$33.02	DEERINCK, ROBERT & A TRS
111230120000	1	010	RESIDENTIAL	\$344.00	0.150	\$51.60	\$46.44	\$41.28	ACEVEDO, JUAN GABRIEL
111230130000	1	010	RESIDENTIAL	\$344.00	0.140	\$48.16	\$43.34	\$38.53	MASSOD CHRISTOPHER & MASSOD KONSTANCE
111230140000	1	010	RESIDENTIAL	\$344.00	0.160	\$55.04	\$49.52	\$44.03	WHITE RYAN N
111230150000	1	010	RESIDENTIAL	\$344.00	0.180	\$61.92	\$55.72	\$49.54	DEVORA, YVONNE M
111230160000	1	010	RESIDENTIAL	\$344.00	0.180	\$61.92	\$55.72	\$49.54	QUEIROLO, SOMMAR D
111230170000	1	010	RESIDENTIAL	\$344.00	0.180	\$61.92	\$55.72	\$49.54	MAFFEI, JONATHAN A ETAL
111230180000	1	010	RESIDENTIAL	\$344.00	0.170	\$58.48	\$52.62	\$46.78	RENDELL, JUNE C ETAL
111230190000	1	010	RESIDENTIAL	\$344.00	0.150	\$51.60	\$46.44	\$41.28	TRAN, DAVID T
111230200000	1	010	RESIDENTIAL	\$344.00	0.180	\$61.92	\$55.72	\$49.54	MAFFEI, DENNIS
111230210000	1	010	RESIDENTIAL	\$344.00	0.170	\$58.48	\$52.62	\$46.78	RESENDEZ-LAING ASHLEY NICOLE & SAMUEL CLAYTON
111230220000	1	010	RESIDENTIAL	\$344.00	0.180	\$61.92	\$55.72	\$49.54	DURBIN, JEFFREY & LEAH
111230230000	1	010	RESIDENTIAL	\$344.00	0.160	\$55.04	\$49.52	\$44.03	GRASTY, LISA
111230240000	1	010	RESIDENTIAL	\$344.00	0.150	\$51.60	\$46.44	\$41.28	ARGUETA, ANA M
111230280000	1	010	RESIDENTIAL	\$344.00	0.240	\$82.56	\$74.30	\$66.05	DIONNE, LAIRD & REBECCA
111230290000	1	710	COMMERCIAL	\$688.00	0.880	\$605.44	\$544.88	\$484.35	STOCKTON CHURCH OF CHRIST INC
111240010000	1	010	RESIDENTIAL	\$344.00	0.240	\$82.56	\$74.30	\$66.05	BECERRA ARTURO CARRASCO ETAL
111240020000	1	010	RESIDENTIAL	\$344.00	0.230	\$79.12	\$71.20	\$63.30	SMITH, DANIEL RAY TR ETAL
111240030000	1	010	RESIDENTIAL	\$344.00	0.220	\$75.68	\$68.10	\$60.54	GASCON, RAHNI M ETAL
111240040000	1	010	RESIDENTIAL	\$344.00	0.210	\$72.24	\$65.00	\$57.79	FUHRMAN, MICHAEL JOHN & TANYA LYNN
111240050000	1	010	RESIDENTIAL	\$344.00	0.210	\$72.24	\$65.00	\$57.79	ALVARADO, FRANK J & DEBRA L
111240060000	1	010	RESIDENTIAL	\$344.00	0.170	\$58.48	\$52.62	\$46.78	COSTALES, SAMUEL S & DONNA M
111240070000	1	010	RESIDENTIAL	\$344.00	0.160	\$55.04	\$49.52	\$44.03	WILLHITE, OLE JR & JANET
111240080000	1	010	RESIDENTIAL	\$344.00	0.170	\$58.48	\$52.62	\$46.78	MERRICK, STEVEN
111240090000	1	010	RESIDENTIAL	\$344.00	0.180	\$61.92	\$55.72	\$49.54	STEARNS, EDWARD E & ELIA
111240100000	1	010	RESIDENTIAL	\$344.00	0.180	\$61.92	\$55.72	\$49.54	ART & JOYCE GODI FAMILY INVESTMENTS LP
111250010000	1	010	RESIDENTIAL	\$344.00	0.230	\$79.12	\$71.20	\$63.30	GORMLEY, CHARLES E & B J
111250020000	1	010	RESIDENTIAL	\$344.00	0.230	\$79.12	\$71.20	\$63.30	DEBRABANDER GREGORY N TR
111250030000	1	010	RESIDENTIAL	\$344.00	0.240	\$82.56	\$74.30	\$66.05	ANDAYA, JOHN
111250040000	1	010	RESIDENTIAL	\$344.00	0.240	\$82.56	\$74.30	\$66.05	JUACHE BLANCA Y
111250050000	1	022	RESIDENTIAL	\$344.00	0.230	\$79.12	\$71.20	\$63.30	ARANDA, RIGOBERTO A
111250060000	1	010	RESIDENTIAL	\$344.00	0.230	\$79.12	\$71.20	\$63.30	RIOS TARIN ANGELIQUE
111250070000	1	010	RESIDENTIAL	\$344.00	0.240	\$82.56	\$74.30	\$66.05	CHAVEZ, PATRICIA F TR
111250080000	1	010	RESIDENTIAL	\$344.00	0.230	\$79.12	\$71.20	\$63.30	MAGANA, MIRIAM
111250090000	1	010	RESIDENTIAL	\$344.00	0.160	\$55.04	\$49.52	\$44.03	DIAS JORGE A
111250100000	1	010	RESIDENTIAL	\$344.00	0.180	\$61.92	\$55.72	\$49.54	ERICKSON, KATHERINE L
111250110000	1	010	RESIDENTIAL	\$344.00	0.140	\$48.16	\$43.34	\$38.53	DONAHUE, SUSAN K TR
111250120000	1	010	RESIDENTIAL	\$344.00	0.210	\$72.24	\$65.00	\$57.79	RANDOLPH, VICTORIA
111261010000	1	010	RESIDENTIAL	\$344.00	0.180	\$61.92	\$55.72	\$49.54	TALAVERA, LORENA
111261020000	1	010	RESIDENTIAL	\$344.00	0.180	\$61.92	\$55.72	\$49.54	CASNER RONALD D & JAMIE J
111261030000	1	010	RESIDENTIAL	\$344.00	0.180	\$61.92	\$55.72	\$49.54	SHAFFER, JEFFREY SCOTT TR
111261040000	1	010	RESIDENTIAL	\$344.00	0.180	\$61.92	\$55.72	\$49.54	TANKERSLEY SYLVIA ANN TR



**RD 1614 - Smith Tract**  
**Preliminary FY2023-24 Assessments**

6/28/2023

APN	Tax	UseCode	Classification	Rate	Assessable Area	100% Assessment	90% Assessment	80% Assessment	ASSESSEE
111261050000	1	010	RESIDENTIAL	\$344.00	0.180	\$61.92	\$55.72	\$49.54	SILVA, ANNETTE M ETAL
111261060000	1	010	RESIDENTIAL	\$344.00	0.180	\$61.92	\$55.72	\$49.54	MUCKEY, BRIAN & JEANNE
111261070000	1	010	RESIDENTIAL	\$344.00	0.180	\$61.92	\$55.72	\$49.54	SERENA IGNACIO GALVEZ & CRUZ MARCELA M TORRES
111261080000	1	010	RESIDENTIAL	\$344.00	0.180	\$61.92	\$55.72	\$49.54	LOYA, RUBEN E & PATRICIA A
111261090000	1	010	RESIDENTIAL	\$344.00	0.180	\$61.92	\$55.72	\$49.54	GRAY, RONALD L
111261100000	1	010	RESIDENTIAL	\$344.00	0.180	\$61.92	\$55.72	\$49.54	GINI, ANTHONY D & AVEN AJEN
111261110000	1	010	RESIDENTIAL	\$344.00	0.180	\$61.92	\$55.72	\$49.54	DIB MATTHEW J
111261120000	1	010	RESIDENTIAL	\$344.00	0.180	\$61.92	\$55.72	\$49.54	SAUCEDO, ARTURO PINEDA
111261130000	1	010	RESIDENTIAL	\$344.00	0.180	\$61.92	\$55.72	\$49.54	GVG INVESTMENT GROUP LLC
111261140000	1	010	RESIDENTIAL	\$344.00	0.180	\$61.92	\$55.72	\$49.54	KUHLMAN, ANDREW K & ERIN C
111261150000	1	010	RESIDENTIAL	\$344.00	0.180	\$61.92	\$55.72	\$49.54	BURKHARDT, REINHOLD TR
111262010000	1	010	RESIDENTIAL	\$344.00	0.180	\$61.92	\$55.72	\$49.54	DOHRING, ROBERTA Y TR
111262020000	1	010	RESIDENTIAL	\$344.00	0.180	\$61.92	\$55.72	\$49.54	ZHANG SIMON
111262030000	1	010	RESIDENTIAL	\$344.00	0.180	\$61.92	\$55.72	\$49.54	PRADO, REGINA R
111262040000	1	010	RESIDENTIAL	\$344.00	0.180	\$61.92	\$55.72	\$49.54	CASILLAS, XAVIER & CARINA
111262050000	1	010	RESIDENTIAL	\$344.00	0.180	\$61.92	\$55.72	\$49.54	RAMIREZ, TOM & SYLVIA
111262060000	1	010	RESIDENTIAL	\$344.00	0.180	\$61.92	\$55.72	\$49.54	JIMENEZ JULIO
111262070000	1	010	RESIDENTIAL	\$344.00	0.180	\$61.92	\$55.72	\$49.54	MARTINELLI, DANIEL J & KELLY
111262080000	1	010	RESIDENTIAL	\$344.00	0.180	\$61.92	\$55.72	\$49.54	MACIAS REYES R TORRES
111262090000	1	010	RESIDENTIAL	\$344.00	0.180	\$61.92	\$55.72	\$49.54	DOMINGUEZ, DAVID A JR & JIANINA
111262100000	1	010	RESIDENTIAL	\$344.00	0.180	\$61.92	\$55.72	\$49.54	GUPTA, PAULASTYA
111262110000	1	010	RESIDENTIAL	\$344.00	0.180	\$61.92	\$55.72	\$49.54	FOSTER, TERRY W JR
111262120000	1	010	RESIDENTIAL	\$344.00	0.180	\$61.92	\$55.72	\$49.54	RODRIGUEZ, REINALDO R & S
111262130000	1	010	RESIDENTIAL	\$344.00	0.180	\$61.92	\$55.72	\$49.54	LANDES, MICHAEL E & GLORIA G
111262140000	1	010	RESIDENTIAL	\$344.00	0.180	\$61.92	\$55.72	\$49.54	LUO, WEI & CHENGYING
111262150000	1	010	RESIDENTIAL	\$344.00	0.180	\$61.92	\$55.72	\$49.54	OSORNO ANDRE E
111262160000	1	010	RESIDENTIAL	\$344.00	0.190	\$65.36	\$58.82	\$52.29	OCHOA CRISTINA
111262170000	1	010	RESIDENTIAL	\$344.00	0.190	\$65.36	\$58.82	\$52.29	STRAUMAN, ALBERT E JR TR
111262180000	1	010	RESIDENTIAL	\$344.00	0.190	\$65.36	\$58.82	\$52.29	COSGROVE, JACK SR & LYNNE TR
111262190000	1	010	RESIDENTIAL	\$344.00	0.190	\$65.36	\$58.82	\$52.29	GUTIERREZ, KATHY G
111262200000	1	010	RESIDENTIAL	\$344.00	0.190	\$65.36	\$58.82	\$52.29	MCINTOSH, JOHN & DIANA
111262210000	1	010	RESIDENTIAL	\$344.00	0.190	\$65.36	\$58.82	\$52.29	KHAN, DAUD
111262220000	1	010	RESIDENTIAL	\$344.00	0.190	\$65.36	\$58.82	\$52.29	ESTRADA SIDNEY A
111262230000	1	010	RESIDENTIAL	\$344.00	0.190	\$65.36	\$58.82	\$52.29	GALLARDO, SAUL FELIPE
111262240000	1	010	RESIDENTIAL	\$344.00	0.190	\$65.36	\$58.82	\$52.29	SINCLAIR, TYLER
111262250000	1	010	RESIDENTIAL	\$344.00	0.190	\$65.36	\$58.82	\$52.29	VARELA, HENRY JR & C C
111262260000	1	010	RESIDENTIAL	\$344.00	0.190	\$65.36	\$58.82	\$52.29	GARCIA, ISAI & ILDELISA
111262270000	1	010	RESIDENTIAL	\$344.00	0.190	\$65.36	\$58.82	\$52.29	CUSLIDGE, CRAIG
111262280000	1	010	RESIDENTIAL	\$344.00	0.190	\$65.36	\$58.82	\$52.29	GIBBS, THOMAS ETAL
111262290000	1	010	RESIDENTIAL	\$344.00	0.190	\$65.36	\$58.82	\$52.29	FREGGIARO, ALDO III TR
111262300000	1	010	RESIDENTIAL	\$344.00	0.190	\$65.36	\$58.82	\$52.29	HOFFMAN, SCOTT & SAMIRA
111263010000	1	010	RESIDENTIAL	\$344.00	0.260	\$89.44	\$80.48	\$71.55	MUNOZ, SIMEON & ESPERANZA
111263020000	1	010	RESIDENTIAL	\$344.00	0.260	\$89.44	\$80.48	\$71.55	CLOW, STEPHEN & BARBARA
111263030000	1	010	RESIDENTIAL	\$344.00	0.260	\$89.44	\$80.48	\$71.55	BECERRA ARTURO & TOPETE GABRIELA
111263040000	1	010	RESIDENTIAL	\$344.00	0.260	\$89.44	\$80.48	\$71.55	XU, GUANGHUI TR ETAL
111263050000	1	010	RESIDENTIAL	\$344.00	0.260	\$89.44	\$80.48	\$71.55	ALLEN, LAWRENCE & SUSAN TR

**RD 1614 - Smith Tract**  
**Preliminary FY2023-24 Assessments**

6/28/2023

APN	Tax	UseCode	Classification	Rate	Assessable Area	100% Assessment	90% Assessment	80% Assessment	ASSESSEE
111263060000	1	010	RESIDENTIAL	\$344.00	0.260	\$89.44	\$80.48	\$71.55	GHENT, JULIE ANNE
111263070000	1	010	RESIDENTIAL	\$344.00	0.260	\$89.44	\$80.48	\$71.55	VAN SLYKE, KATHY L TR
111263080000	1	010	RESIDENTIAL	\$344.00	0.260	\$89.44	\$80.48	\$71.55	MORENO, JAMES A & TEENA M ROLAND
111263090000	1	010	RESIDENTIAL	\$344.00	0.260	\$89.44	\$80.48	\$71.55	RUELOS, AUVIFER F & Z R
111263100000	1	010	RESIDENTIAL	\$344.00	0.260	\$89.44	\$80.48	\$71.55	VAN NOY, DAVID
111263110000	1	010	RESIDENTIAL	\$344.00	0.260	\$89.44	\$80.48	\$71.55	ZHENG QIQI
111263120000	1	010	RESIDENTIAL	\$344.00	0.260	\$89.44	\$80.48	\$71.55	JIMINEZ, DENNIS R
111263130000	1	010	RESIDENTIAL	\$344.00	0.260	\$89.44	\$80.48	\$71.55	ROSS, DANIEL & PAULA M TR
111263140000	1	010	RESIDENTIAL	\$344.00	0.260	\$89.44	\$80.48	\$71.55	MISTRETTA, LUCIEN J TR
111263150000	1	010	RESIDENTIAL	\$344.00	0.260	\$89.44	\$80.48	\$71.55	SINGH CHARANDEEP
111263160000	1	02A	VACANT	\$68.80	0.240	\$35.00	\$31.50	\$28.00	ISLAND MAE LLC
111263170000	1	02A	VACANT	\$68.80	0.240	\$35.00	\$31.50	\$28.00	ISLAND MAE LLC
111263180000	1	02A	VACANT	\$68.80	0.500	\$35.00	\$31.50	\$28.00	ISLAND MAE LLC
111263190000	1	02A	VACANT	\$68.80	0.500	\$35.00	\$31.50	\$28.00	ISLAND MAE LLC
111270010000	1	010	RESIDENTIAL	\$344.00	0.160	\$55.04	\$49.52	\$44.03	SEGARINI INVESTMENT COMPANY LP ETAL
111270020000	1	010	RESIDENTIAL	\$344.00	0.160	\$55.04	\$49.52	\$44.03	HAMPTON, IRENE A TR
111270030000	1	010	RESIDENTIAL	\$344.00	0.160	\$55.04	\$49.52	\$44.03	JIMINEZ, RUBEN CASTILLO
111270040000	1	010	RESIDENTIAL	\$344.00	0.170	\$58.48	\$52.62	\$46.78	BATTLES, PHILLIP J II & GLORIA V
111270050000	1	010	RESIDENTIAL	\$344.00	0.180	\$61.92	\$55.72	\$49.54	SANCHEZ-SALAZAR REGINA ETAL
111270060000	1	010	RESIDENTIAL	\$344.00	0.160	\$55.04	\$49.52	\$44.03	RUDE, LELAND P & ROSALIND V
111270070000	1	010	RESIDENTIAL	\$344.00	0.160	\$55.04	\$49.52	\$44.03	REYES LAURIANO A
111270080000	1	010	RESIDENTIAL	\$344.00	0.160	\$55.04	\$49.52	\$44.03	CAZARES DANIEL
111270090000	1	010	RESIDENTIAL	\$344.00	0.160	\$55.04	\$49.52	\$44.03	BROWN DAVID
111270100000	1	010	RESIDENTIAL	\$344.00	0.160	\$55.04	\$49.52	\$44.03	MOLINA, MARGARET
111270110000	1	010	RESIDENTIAL	\$344.00	0.160	\$55.04	\$49.52	\$44.03	ARANA, SANTIAGO & M T
111270120000	1	010	RESIDENTIAL	\$344.00	0.160	\$55.04	\$49.52	\$44.03	ARREAGA, MARGUERITE F TR
111270130000	1	010	RESIDENTIAL	\$344.00	0.160	\$55.04	\$49.52	\$44.03	PARRA, MARIBEL
111270140000	1	010	RESIDENTIAL	\$344.00	0.160	\$55.04	\$49.52	\$44.03	RIOS, RODOLFO V
111270150000	1	010	RESIDENTIAL	\$344.00	0.160	\$55.04	\$49.52	\$44.03	VARELA, DANIEL R SR & NANCY TR
111270160000	1	010	RESIDENTIAL	\$344.00	0.160	\$55.04	\$49.52	\$44.03	CASTILLO, PATRICK & SILVER
111270170000	1	010	RESIDENTIAL	\$344.00	0.160	\$55.04	\$49.52	\$44.03	CARDOZA, ELENA
111270180000	1	010	RESIDENTIAL	\$344.00	0.160	\$55.04	\$49.52	\$44.03	FOX, ARDIS RAY TR
111270190000	1	010	RESIDENTIAL	\$344.00	0.160	\$55.04	\$49.52	\$44.03	JAVETE, EMMA J TR
111270200000	1	010	RESIDENTIAL	\$344.00	0.160	\$55.04	\$49.52	\$44.03	JOHNSON AISHA M
111270210000	1	010	RESIDENTIAL	\$344.00	0.190	\$65.36	\$58.82	\$52.29	RUBINO JEFFERY A & RUBINO ERICA L
111270220000	1	010	RESIDENTIAL	\$344.00	0.190	\$65.36	\$58.82	\$52.29	DUARTE, JAVIER A & CARMEN
111270230000	1	010	RESIDENTIAL	\$344.00	0.160	\$55.04	\$49.52	\$44.03	FLANAGAN, ALAN J & ERYN E
111270240000	1	010	RESIDENTIAL	\$344.00	0.160	\$55.04	\$49.52	\$44.03	HEINE, ADAM & ADELITA
111270250000	1	010	RESIDENTIAL	\$344.00	0.160	\$55.04	\$49.52	\$44.03	ALAMO, ANTONIO & CECILIA
111270260000	1	010	RESIDENTIAL	\$344.00	0.160	\$55.04	\$49.52	\$44.03	ZARAGOZA JUANA G MENDEZ ETAL
111270270000	1	010	RESIDENTIAL	\$344.00	0.160	\$55.04	\$49.52	\$44.03	BAUTUSTA, OSCAR I L & MARTHA E
111270280000	1	010	RESIDENTIAL	\$344.00	0.160	\$55.04	\$49.52	\$44.03	KELLEY, PATRICIA
111270290000	1	010	RESIDENTIAL	\$344.00	0.160	\$55.04	\$49.52	\$44.03	WARTHAN, ALEX P & P K
111270300000	1	010	RESIDENTIAL	\$344.00	0.160	\$55.04	\$49.52	\$44.03	GIANNECCHINI, MARIO & BUNNIE TR
111270310000	1	010	RESIDENTIAL	\$344.00	0.160	\$55.04	\$49.52	\$44.03	HILTON THOMAS M & MEI YUE TR
111270320000	1	010	RESIDENTIAL	\$344.00	0.160	\$55.04	\$49.52	\$44.03	SERNA, JOSE L

**RD 1614 - Smith Tract**  
**Preliminary FY2023-24 Assessments**

6/28/2023

APN	Tax	UseCode	Classification	Rate	Assessable Area	100% Assessment	90% Assessment	80% Assessment	ASSESSEE
111270330000	1	010	RESIDENTIAL	\$344.00	0.160	\$55.04	\$49.52	\$44.03	NGUYEN, THOA THI KIM TR
111270340000	1	010	RESIDENTIAL	\$344.00	0.160	\$55.04	\$49.52	\$44.03	KEOPADUBSY ROSETTE
111270350000	1	010	RESIDENTIAL	\$344.00	0.160	\$55.04	\$49.52	\$44.03	LOPEZ, SANDRA R
111270360000	1	010	RESIDENTIAL	\$344.00	0.160	\$55.04	\$49.52	\$44.03	S & R STOCKTON PROPERTIES LLC
111270370000	1	010	RESIDENTIAL	\$344.00	0.160	\$55.04	\$49.52	\$44.03	LEROY, ROBERT D
111270380000	1	010	RESIDENTIAL	\$344.00	0.190	\$65.36	\$58.82	\$52.29	STOCK, LARRY G & PAULA L
111270390000	1	010	RESIDENTIAL	\$344.00	0.170	\$58.48	\$52.62	\$46.78	RISHWAIN REAL ESTATE MANAGEMENT LLC
111270400000	1	010	RESIDENTIAL	\$344.00	0.160	\$55.04	\$49.52	\$44.03	BALLESTROS, PATRICIA
111270410000	1	010	RESIDENTIAL	\$344.00	0.160	\$55.04	\$49.52	\$44.03	PATINO, ALEJANDRO P & ALEXANDRA P
111270420000	1	010	RESIDENTIAL	\$344.00	0.160	\$55.04	\$49.52	\$44.03	LAM, KEVIN W
111280010000	1	010	RESIDENTIAL	\$344.00	0.120	\$41.28	\$37.14	\$33.02	THORSEN, FREYA M
111280020000	1	010	RESIDENTIAL	\$344.00	0.110	\$37.84	\$34.04	\$30.27	BENDER, MICHAEL C
111280030000	1	010	RESIDENTIAL	\$344.00	0.110	\$37.84	\$34.04	\$30.27	DENTON, SHAWNA M
111280040000	1	010	RESIDENTIAL	\$344.00	0.110	\$37.84	\$34.04	\$30.27	LEOS, RAQUEL
111280050000	1	010	RESIDENTIAL	\$344.00	0.110	\$37.84	\$34.04	\$30.27	TALEB CHEVOHN ELLA TR
111280060000	1	010	RESIDENTIAL	\$344.00	0.120	\$41.28	\$37.14	\$33.02	DORAME ROSA ISELA FORNES ETAL
111280070000	1	010	RESIDENTIAL	\$344.00	0.110	\$37.84	\$34.04	\$30.27	KOVIS, DONALD L & N L
111280080000	1	010	RESIDENTIAL	\$344.00	0.120	\$41.28	\$37.14	\$33.02	GODOY, MARIA E
111280090000	1	010	RESIDENTIAL	\$344.00	0.120	\$41.28	\$37.14	\$33.02	YU YANG TR
111280100000	1	010	RESIDENTIAL	\$344.00	0.110	\$37.84	\$34.04	\$30.27	MILTON FERRIS LOWELL ETAL
111280110000	1	010	RESIDENTIAL	\$344.00	0.120	\$41.28	\$37.14	\$33.02	PEKAREK, MARK L & STACY J ETAL
111280120000	1	010	RESIDENTIAL	\$344.00	0.110	\$37.84	\$34.04	\$30.27	THOMAS SEDALIA
111280130000	1	010	RESIDENTIAL	\$344.00	0.110	\$37.84	\$34.04	\$30.27	CASTILLO, CONCEPCION S
111280140000	1	010	RESIDENTIAL	\$344.00	0.110	\$37.84	\$34.04	\$30.27	TANG, HSUEH HSIA
111280150000	1	010	RESIDENTIAL	\$344.00	0.110	\$37.84	\$34.04	\$30.27	AMADOR, FRANCES
111280160000	1	010	RESIDENTIAL	\$344.00	0.110	\$37.84	\$34.04	\$30.27	CANO GERARDO
111280170000	1	010	RESIDENTIAL	\$344.00	0.110	\$37.84	\$34.04	\$30.27	FERRY, RAYMOND MASON
111280180000	1	010	RESIDENTIAL	\$344.00	0.110	\$37.84	\$34.04	\$30.27	WRIGHT, MELINDA ANN
111280190000	1	010	RESIDENTIAL	\$344.00	0.110	\$37.84	\$34.04	\$30.27	PENA, NORMA I GAONA
111280200000	1	010	RESIDENTIAL	\$344.00	0.110	\$37.84	\$34.04	\$30.27	CONDALE INVESTORS LLC
111280210000	1	010	RESIDENTIAL	\$344.00	0.110	\$37.84	\$34.04	\$30.27	ZACHARIAH, CHEMANOOR U & BERNADETTE A TR
111280220000	1	010	RESIDENTIAL	\$344.00	0.110	\$37.84	\$34.04	\$30.27	ANTHONY MICHAEL J & ANTHONY JULIA L
111280230000	1	010	RESIDENTIAL	\$344.00	0.110	\$37.84	\$34.04	\$30.27	EVANS, GARY C & TAMARA L
111280240000	1	010	RESIDENTIAL	\$344.00	0.110	\$37.84	\$34.04	\$30.27	MERCADO, PATRICIA MARIA
111280250000	1	010	RESIDENTIAL	\$344.00	0.110	\$37.84	\$34.04	\$30.27	QUINTERO GREGORIO GARCIA & GARCIA REBECCA
111280260000	1	010	RESIDENTIAL	\$344.00	0.110	\$37.84	\$34.04	\$30.27	SEGARINI INVESTMENT COMPANY LP ETAL
111280270000	1	010	RESIDENTIAL	\$344.00	0.110	\$37.84	\$34.04	\$30.27	NOBIS, DARLA J
111280280000	1	010	RESIDENTIAL	\$344.00	0.110	\$37.84	\$34.04	\$30.27	MCPHERSON, JAMES D & S D
111280290000	1	010	RESIDENTIAL	\$344.00	0.110	\$37.84	\$34.04	\$30.27	CONDALE INVESTORS LLC
111280300000	1	010	RESIDENTIAL	\$344.00	0.110	\$37.84	\$34.04	\$30.27	CAMERON, BRIAN L
111280310000	1	010	RESIDENTIAL	\$344.00	0.110	\$37.84	\$34.04	\$30.27	THOMAS KATHRYN ANNETTE
111280320000	1	010	RESIDENTIAL	\$344.00	0.110	\$37.84	\$34.04	\$30.27	MEDEL, S A & M E TRS
111290010000	1	010	RESIDENTIAL	\$344.00	0.130	\$44.72	\$40.24	\$35.78	GRUETTNER, PETER & ASTRID
111290020000	1	010	RESIDENTIAL	\$344.00	0.120	\$41.28	\$37.14	\$33.02	TANG, HSUEH HSIA
111290030000	1	010	RESIDENTIAL	\$344.00	0.120	\$41.28	\$37.14	\$33.02	BROOKS FRANK L & PAMELA
111290040000	1	010	RESIDENTIAL	\$344.00	0.200	\$68.80	\$61.92	\$55.04	PEREZ, CHARLES & ROSIE



**RD 1614 - Smith Tract**  
**Preliminary FY2023-24 Assessments**

6/28/2023

APN	Tax	UseCode	Classification	Rate	Assessable Area	100% Assessment	90% Assessment	80% Assessment	ASSESSEE
111290050000	1	010	RESIDENTIAL	\$344.00	0.280	\$96.32	\$86.68	\$77.06	LANGLEY ROBERT YOSHIO ETAL
111290060000	1	010	RESIDENTIAL	\$344.00	0.210	\$72.24	\$65.00	\$57.79	GRUETTNER, PETER & ASTRID
111290070000	1	010	RESIDENTIAL	\$344.00	0.200	\$68.80	\$61.92	\$55.04	GRUETTNER, PETER & ASTRID
111290080000	1	010	RESIDENTIAL	\$344.00	0.130	\$44.72	\$40.24	\$35.78	BETLEJ JACOB MITCHELLE
111290090000	1	010	RESIDENTIAL	\$344.00	0.120	\$41.28	\$37.14	\$33.02	HENDERSON, RONALD W & SARAH T
111290100000	1	010	RESIDENTIAL	\$344.00	0.120	\$41.28	\$37.14	\$33.02	GRUETTNER, PETER & ASTRID TR
111290110000	1	010	RESIDENTIAL	\$344.00	0.130	\$44.72	\$40.24	\$35.78	MORENO CARLOS F & AVILA ANA LIZ SANDOVAL SANDOVAL
111290120000	1	010	RESIDENTIAL	\$344.00	0.120	\$41.28	\$37.14	\$33.02	LUTZ, RICHARD K & DIANA M
111290130000	1	010	RESIDENTIAL	\$344.00	0.120	\$41.28	\$37.14	\$33.02	HALL DONNELL
111290140000	1	010	RESIDENTIAL	\$344.00	0.200	\$68.80	\$61.92	\$55.04	DOUGHERTY, DENNIS L & M L
111290150000	1	010	RESIDENTIAL	\$344.00	0.220	\$75.68	\$68.10	\$60.54	SAKAKURA, RANDALL GUY
111290160000	1	010	RESIDENTIAL	\$344.00	0.220	\$75.68	\$68.10	\$60.54	RUSSELL, DORIS G TR
111290170000	1	010	RESIDENTIAL	\$344.00	0.200	\$68.80	\$61.92	\$55.04	TREJO, CYNTHIA M
111290180000	1	010	RESIDENTIAL	\$344.00	0.120	\$41.28	\$37.14	\$33.02	TANG, EVAN TR
111290190000	1	010	RESIDENTIAL	\$344.00	0.120	\$41.28	\$37.14	\$33.02	YANG, CHIN HSIU CHEN
111290200000	1	010	RESIDENTIAL	\$344.00	0.130	\$44.72	\$40.24	\$35.78	XU JIANFENG
111290210000	1	010	RESIDENTIAL	\$344.00	0.110	\$37.84	\$34.04	\$30.27	BLYTHE, BARRY E & LINDA L TR
111290220000	1	010	RESIDENTIAL	\$344.00	0.120	\$41.28	\$37.14	\$33.02	PRASAD, ATISH & CHRISTINE S
111290230000	1	010	RESIDENTIAL	\$344.00	0.120	\$41.28	\$37.14	\$33.02	ZAPIEN, JESUS & ROSARIO
111290240000	1	010	RESIDENTIAL	\$344.00	0.110	\$37.84	\$34.04	\$30.27	ART & JOYCE GODI FAMILY INVESTMENTS LP
111290250000	1	010	RESIDENTIAL	\$344.00	0.120	\$41.28	\$37.14	\$33.02	ART & JOYCE GODI FAMILY INVESTMENTS LP
111290260000	1	010	RESIDENTIAL	\$344.00	0.110	\$37.84	\$34.04	\$30.27	STEARNS, KENNETH E & TILLIE M
111290270000	1	010	RESIDENTIAL	\$344.00	0.110	\$37.84	\$34.04	\$30.27	WAN, GLEN & L
111290280000	1	010	RESIDENTIAL	\$344.00	0.110	\$37.84	\$34.04	\$30.27	LANIOHAN FRANCES JOAN
111290290000	1	010	RESIDENTIAL	\$344.00	0.110	\$37.84	\$34.04	\$30.27	SIDHU MAHESHINDER
111290300000	1	010	RESIDENTIAL	\$344.00	0.120	\$41.28	\$37.14	\$33.02	GUERRA, ALEXANDRO D & GEORGINA
111300010000	1	010	RESIDENTIAL	\$344.00	0.130	\$44.72	\$40.24	\$35.78	YU DENNIS MIN & JESSIKA HUO TR
111300020000	1	010	RESIDENTIAL	\$344.00	0.120	\$41.28	\$37.14	\$33.02	SHARP CECELIA ETAL
111300030000	1	010	RESIDENTIAL	\$344.00	0.120	\$41.28	\$37.14	\$33.02	ACEVEDO, JULIO C & PAULA
111300040000	1	010	RESIDENTIAL	\$344.00	0.200	\$68.80	\$61.92	\$55.04	HERRERA, RICHARD W & B G
111300050000	1	010	RESIDENTIAL	\$344.00	0.220	\$75.68	\$68.10	\$60.54	BUFFO, ANNE
111300060000	1	010	RESIDENTIAL	\$344.00	0.220	\$75.68	\$68.10	\$60.54	WARD, RUTH M
111300070000	1	010	RESIDENTIAL	\$344.00	0.130	\$44.72	\$40.24	\$35.78	POWELL, GLORIA MARIE
111300080000	1	010	RESIDENTIAL	\$344.00	0.120	\$41.28	\$37.14	\$33.02	LOGAN, CONSTANCE TR
111300090000	1	010	RESIDENTIAL	\$344.00	0.200	\$68.80	\$61.92	\$55.04	THOMAS, JOSHUA
111300100000	1	010	RESIDENTIAL	\$344.00	0.120	\$41.28	\$37.14	\$33.02	LIMAS, JOSE & JOANNE
111300110000	1	010	RESIDENTIAL	\$344.00	0.130	\$44.72	\$40.24	\$35.78	ART & JOYCE GODI FAMILY INVESTMENTS LP
111300120000	1	010	RESIDENTIAL	\$344.00	0.120	\$41.28	\$37.14	\$33.02	QUINONES, LINDA
111300130000	1	010	RESIDENTIAL	\$344.00	0.120	\$41.28	\$37.14	\$33.02	MACIAS, JOSE L
111300140000	1	010	RESIDENTIAL	\$344.00	0.120	\$41.28	\$37.14	\$33.02	DIAZ, KORINA AVELAR
111300150000	1	010	RESIDENTIAL	\$344.00	0.130	\$44.72	\$40.24	\$35.78	FREGOSO ASCENCION E & RAMON
111300160000	1	010	RESIDENTIAL	\$344.00	0.130	\$44.72	\$40.24	\$35.78	MERRIWEATHER, DJUNA
111300170000	1	010	RESIDENTIAL	\$344.00	0.120	\$41.28	\$37.14	\$33.02	CARDOZA, VIDAL & CARMEN
111300180000	1	010	RESIDENTIAL	\$344.00	0.110	\$37.84	\$34.04	\$30.27	PEREZ, DOMINGA L TR
111300190000	1	010	RESIDENTIAL	\$344.00	0.110	\$37.84	\$34.04	\$30.27	VIERNES, ANNABELLE
111300200000	1	010	RESIDENTIAL	\$344.00	0.110	\$37.84	\$34.04	\$30.27	FRITSCH MICHAEL L

**RD 1614 - Smith Tract**  
**Preliminary FY2023-24 Assessments**

6/28/2023

APN	Tax	UseCode	Classification	Rate	Assessable Area	100% Assessment	90% Assessment	80% Assessment	ASSESSEE
111300210000		1 010	RESIDENTIAL	\$344.00	0.110	\$37.84	\$34.04	\$30.27	MATHEWS, SHAUN
111300220000		1 010	RESIDENTIAL	\$344.00	0.110	\$37.84	\$34.04	\$30.27	MARCIANO, PAULA A
111300230000		1 010	RESIDENTIAL	\$344.00	0.110	\$37.84	\$34.04	\$30.27	TUOTH, MORONG ETAL
111300240000		1 010	RESIDENTIAL	\$344.00	0.130	\$44.72	\$40.24	\$35.78	PERRY JUSTIN & REBECCA D ETAL
111300250000		1 010	RESIDENTIAL	\$344.00	0.130	\$44.72	\$40.24	\$35.78	YONESHIGE, RUTH CHIEKO
111310020000		1 031	RESIDENTIAL	\$344.00	0.250	\$86.00	\$77.40	\$68.80	CHIN RORN & PAO SOKUN TR
111310030000		1 010	RESIDENTIAL	\$344.00	0.140	\$48.16	\$43.34	\$38.53	BOYD, DORIS H
111310040000		1 010	RESIDENTIAL	\$344.00	0.150	\$51.60	\$46.44	\$41.28	HERNANDEZ, FELIX E
111310070000		1 02A	VACANT	\$68.80	0.030	\$35.00	\$31.50	\$28.00	HERNANDEZ, FELIX EDUARDO
111310080000		1 035	RESIDENTIAL	\$344.00	0.500	\$172.00	\$154.80	\$137.60	GELLATLY, CHRIS ETAL
111310090000		1 032	RESIDENTIAL	\$344.00	0.610	\$209.84	\$188.84	\$167.87	CAO, WEI
111310110000		1 035	RESIDENTIAL	\$344.00	0.560	\$192.64	\$173.36	\$154.11	JOHNSON, BOBBETTE D
111310140000		1 010	RESIDENTIAL	\$344.00	0.180	\$61.92	\$55.72	\$49.54	ORNELAS, DALIA
111310160000		1 010	RESIDENTIAL	\$344.00	0.840	\$288.96	\$260.06	\$231.17	AMARAL, PAUL S
111310170000		1 811	COMMERCIAL	\$688.00	0.380	\$261.44	\$235.28	\$209.15	CALIF WATER, SERVICE CO
111310230000		2 943	AGRICULTURAL	\$0.00	0.000	\$0.00	\$0.00	\$0.00	SACRAMENTO SAN JOAQUIN DRAIN DIST
111310240000		1 01A	VACANT	\$68.80	0.530	\$36.46	\$32.80	\$29.17	CONTRERAS ROSARIO
111310250000		1 010	RESIDENTIAL	\$344.00	0.250	\$86.00	\$77.40	\$68.80	SOSA, DANIEL & ALEJA
111310260000		2 943	AGRICULTURAL	\$0.00	0.000	\$0.00	\$0.00	\$0.00	SACRAMENTO SAN JOAQUIN DRAIN DIST
111310310000		1 02A	VACANT	\$68.80	1.590	\$109.38	\$98.44	\$87.50	KHAN, ABDUL T
111310340000		1 042	RESIDENTIAL	\$344.00	0.690	\$237.36	\$213.62	\$189.89	AZAM, MOHAMMAD AZEEM
111310350000		1 042	RESIDENTIAL	\$344.00	0.730	\$251.12	\$226.00	\$200.90	RON SLATE FAMILY LIMITED PARTNERSHIP
111321010000		1 010	RESIDENTIAL	\$344.00	0.130	\$44.72	\$40.24	\$35.78	CHAVEZ, JOSE & ALMA B
111321020000		1 010	RESIDENTIAL	\$344.00	0.110	\$37.84	\$34.04	\$30.27	SULZER, DAVID E & PATRICIA L
111321030000		1 010	RESIDENTIAL	\$344.00	0.110	\$37.84	\$34.04	\$30.27	ORTIZ, DAVID A
111321040000		1 010	RESIDENTIAL	\$344.00	0.110	\$37.84	\$34.04	\$30.27	JKG INVESTMENTS LLC
111321050000		1 010	RESIDENTIAL	\$344.00	0.110	\$37.84	\$34.04	\$30.27	STORM, GEROLD W & ANN
111321060000		1 010	RESIDENTIAL	\$344.00	0.110	\$37.84	\$34.04	\$30.27	LEYVA RAMON VALENCIA TR ETAL
111321070000		1 010	RESIDENTIAL	\$344.00	0.110	\$37.84	\$34.04	\$30.27	MENDEZ JOSE JR
111321080000		1 010	RESIDENTIAL	\$344.00	0.110	\$37.84	\$34.04	\$30.27	CRAWFORD, MICHAEL S
111321090000		1 010	RESIDENTIAL	\$344.00	0.110	\$37.84	\$34.04	\$30.27	KEO, SAMNANG
111321100000		1 010	RESIDENTIAL	\$344.00	0.110	\$37.84	\$34.04	\$30.27	NORDSTRAND, JEAN E
111321110000		1 010	RESIDENTIAL	\$344.00	0.110	\$37.84	\$34.04	\$30.27	WOODS, ALEXIS DANIELLE
111321120000		1 010	RESIDENTIAL	\$344.00	0.110	\$37.84	\$34.04	\$30.27	PRADO, PABLO B & MARIA G
111321130000		1 010	RESIDENTIAL	\$344.00	0.130	\$44.72	\$40.24	\$35.78	BROCK, JAMES
111321140000		1 010	RESIDENTIAL	\$344.00	0.110	\$37.84	\$34.04	\$30.27	STEPKEN FAMILY LTD PTP ETAL
111321150000		1 010	RESIDENTIAL	\$344.00	0.110	\$37.84	\$34.04	\$30.27	HARBAUGH SANDRA WREN
111321160000		1 01A	VACANT	\$68.80	0.110	\$35.00	\$31.50	\$28.00	CRUZ MANUEL MIRANDA & MIRANDA VERONICA
111321170000		1 010	RESIDENTIAL	\$344.00	0.110	\$37.84	\$34.04	\$30.27	MIAO, WEN
111322010000		1 010	RESIDENTIAL	\$344.00	0.140	\$48.16	\$43.34	\$38.53	WASS JASON LEE
111322020000		1 010	RESIDENTIAL	\$344.00	0.110	\$37.84	\$34.04	\$30.27	JESTTES, JESSE H & JOANNE F
111322030000		1 010	RESIDENTIAL	\$344.00	0.110	\$37.84	\$34.04	\$30.27	SOTELO, JOSE LUIS
111322040000		1 010	RESIDENTIAL	\$344.00	0.110	\$37.84	\$34.04	\$30.27	LEHMANN, GRETCHEN M TR
111322050000		1 010	RESIDENTIAL	\$344.00	0.110	\$37.84	\$34.04	\$30.27	KRUEGER CORAL A TR
111322060000		1 010	RESIDENTIAL	\$344.00	0.110	\$37.84	\$34.04	\$30.27	NEWMAN, FLORENCE TR
111322070000		1 010	RESIDENTIAL	\$344.00	0.110	\$37.84	\$34.04	\$30.27	MARTINEZ, ERNESTO A

**RD 1614 - Smith Tract**  
**Preliminary FY2023-24 Assessments**

6/28/2023

APN	Tax	UseCode	Classification	Rate	Assessable Area	100% Assessment	90% Assessment	80% Assessment	ASSESSEE
111322080000	1	010	RESIDENTIAL	\$344.00	0.110	\$37.84	\$34.04	\$30.27	BARAHONA, FERNANDO D
111322090000	1	010	RESIDENTIAL	\$344.00	0.110	\$37.84	\$34.04	\$30.27	FRAUSTO, ALBERT LEE
111322100000	1	010	RESIDENTIAL	\$344.00	0.110	\$37.84	\$34.04	\$30.27	LATHAN STEPHEN & MARTIN LUZ
111322110000	1	010	RESIDENTIAL	\$344.00	0.110	\$37.84	\$34.04	\$30.27	WHEELER, WILLIAM MICHAEL
111322120000	1	010	RESIDENTIAL	\$344.00	0.110	\$37.84	\$34.04	\$30.27	RAMIREZ MAGDELENA TR
111322130000	1	010	RESIDENTIAL	\$344.00	0.110	\$37.84	\$34.04	\$30.27	EGGLESTON, DONALD E
111322140000	1	010	RESIDENTIAL	\$344.00	0.110	\$37.84	\$34.04	\$30.27	TAMAYO, MIGUEL ANGEL
111322150000	1	010	RESIDENTIAL	\$344.00	0.110	\$37.84	\$34.04	\$30.27	SOTELO, RICARDO & GLORIA
111322160000	1	010	RESIDENTIAL	\$344.00	0.110	\$37.84	\$34.04	\$30.27	KRUEGER CORAL A TR
111322170000	1	010	RESIDENTIAL	\$344.00	0.110	\$37.84	\$34.04	\$30.27	ALDAPA JOSE DE JESUS PRADO & ZAMORA MARIA ISABEL M
111322180000	1	010	RESIDENTIAL	\$344.00	0.110	\$37.84	\$34.04	\$30.27	ZAMUDIO, LUIS E & JEANETTE R
111322190000	1	010	RESIDENTIAL	\$344.00	0.130	\$44.72	\$40.24	\$35.78	NUNES, ROLAND A & PATRICIA A TR
111322200000	1	010	RESIDENTIAL	\$344.00	0.130	\$44.72	\$40.24	\$35.78	SIMPSON, RICHARD E
111322210000	1	010	RESIDENTIAL	\$344.00	0.140	\$48.16	\$43.34	\$38.53	CHRIS A HAKE LLC
111322220000	1	022	RESIDENTIAL	\$344.00	0.140	\$48.16	\$43.34	\$38.53	MARTINEZ, TEODORO
111322230000	1	010	RESIDENTIAL	\$344.00	0.130	\$44.72	\$40.24	\$35.78	DONALDSON NEVAREZ, LEATHER ETAL
111322240000	1	010	RESIDENTIAL	\$344.00	0.130	\$44.72	\$40.24	\$35.78	CRIMAX LLC
111322250000	1	010	RESIDENTIAL	\$344.00	0.110	\$37.84	\$34.04	\$30.27	ASBILL, DAVID B
111322260000	1	010	RESIDENTIAL	\$344.00	0.110	\$37.84	\$34.04	\$30.27	FREEMAN JAVIAN LYNN
111322270000	1	010	RESIDENTIAL	\$344.00	0.110	\$37.84	\$34.04	\$30.27	VARGAS ALMA D ALCALA
111322280000	1	010	RESIDENTIAL	\$344.00	0.110	\$37.84	\$34.04	\$30.27	MEZA, HELEN
111322290000	1	010	RESIDENTIAL	\$344.00	0.110	\$37.84	\$34.04	\$30.27	SHAMI HASSAN TR
111322300000	1	010	RESIDENTIAL	\$344.00	0.110	\$37.84	\$34.04	\$30.27	CREED, J JR & R F TRS
111322310000	1	010	RESIDENTIAL	\$344.00	0.110	\$37.84	\$34.04	\$30.27	WU, CHIN YUN
111322320000	1	010	RESIDENTIAL	\$344.00	0.110	\$37.84	\$34.04	\$30.27	ZHAO, QUAN XIN
111322330000	1	010	RESIDENTIAL	\$344.00	0.110	\$37.84	\$34.04	\$30.27	RAMOS, MIKE & ANASTACIA
111322340000	1	010	RESIDENTIAL	\$344.00	0.110	\$37.84	\$34.04	\$30.27	WETZEL, HERBERT D & CHERIE L TR
111322350000	1	010	RESIDENTIAL	\$344.00	0.110	\$37.84	\$34.04	\$30.27	STORM, LARRY & AMIE
111322360000	1	010	RESIDENTIAL	\$344.00	0.110	\$37.84	\$34.04	\$30.27	GARCIA CYNTHIA
111322370000	1	010	RESIDENTIAL	\$344.00	0.110	\$37.84	\$34.04	\$30.27	CORTES, JESUS GARCIA ETAL
111322380000	1	010	RESIDENTIAL	\$344.00	0.110	\$37.84	\$34.04	\$30.27	PEREZ RAFAEL & CARMEN P
111322390000	1	010	RESIDENTIAL	\$344.00	0.110	\$37.84	\$34.04	\$30.27	WU, LILIAN CHIA LIEN TR
111322400000	1	010	RESIDENTIAL	\$344.00	0.110	\$37.84	\$34.04	\$30.27	NAGRA, DALBIR S & KULJIT K
111322410000	1	01A	VACANT	\$68.80	0.110	\$35.00	\$31.50	\$28.00	CANO CHRISTIAN
111322420000	1	010	RESIDENTIAL	\$344.00	0.140	\$48.16	\$43.34	\$38.53	NAVA, ANDRES GONZALES
111323010000	1	010	RESIDENTIAL	\$344.00	0.140	\$48.16	\$43.34	\$38.53	HEISIG, DON W & LINDA BEERS
111323020000	1	010	RESIDENTIAL	\$344.00	0.110	\$37.84	\$34.04	\$30.27	BROWN, HASKELL G & J A
111323030000	1	010	RESIDENTIAL	\$344.00	0.110	\$37.84	\$34.04	\$30.27	SILVA, ZENORINA A
111323040000	1	010	RESIDENTIAL	\$344.00	0.110	\$37.84	\$34.04	\$30.27	RUSSELL, ERMALINE B TR
111323050000	1	010	RESIDENTIAL	\$344.00	0.110	\$37.84	\$34.04	\$30.27	LOPEZ, ANDRES LEAL
111323060000	1	010	RESIDENTIAL	\$344.00	0.110	\$37.84	\$34.04	\$30.27	RIBALI, EDMOND E
111323070000	1	010	RESIDENTIAL	\$344.00	0.110	\$37.84	\$34.04	\$30.27	BAEZ ROBERTO GUSTAVO YAPIHUA
111323080000	1	010	RESIDENTIAL	\$344.00	0.110	\$37.84	\$34.04	\$30.27	CULILAP, PATRICIO & ELVIRA
111323090000	1	010	RESIDENTIAL	\$344.00	0.110	\$37.84	\$34.04	\$30.27	HUERTA, APRIL
111323100000	1	010	RESIDENTIAL	\$344.00	0.110	\$37.84	\$34.04	\$30.27	MENDOZA GAUDENCIO RUIZ & RUIZ SABINA
111323110000	1	010	RESIDENTIAL	\$344.00	0.110	\$37.84	\$34.04	\$30.27	RAMIREZ, AMADOR & OLGA



**RD 1614 - Smith Tract**  
**Preliminary FY2023-24 Assessments**

6/28/2023

APN	Tax	UseCode	Classification	Rate	Assessable Area	100% Assessment	90% Assessment	80% Assessment	ASSESSEE
111323120000	1	010	RESIDENTIAL	\$344.00	0.110	\$37.84	\$34.04	\$30.27	LUJANO LEONCIO JAUREGUI & VERONICA
111323130000	1	010	RESIDENTIAL	\$344.00	0.110	\$37.84	\$34.04	\$30.27	BOYINGTON JOSHUA
111323140000	1	010	RESIDENTIAL	\$344.00	0.110	\$37.84	\$34.04	\$30.27	MARIN KEVEN JUSTO
111323150000	1	010	RESIDENTIAL	\$344.00	0.110	\$37.84	\$34.04	\$30.27	RIOS CODY ETAL
111323160000	1	010	RESIDENTIAL	\$344.00	0.110	\$37.84	\$34.04	\$30.27	GUZMAN RODOLFO R
111323170000	1	010	RESIDENTIAL	\$344.00	0.110	\$37.84	\$34.04	\$30.27	JURADO RAUL JR ETAL
111323180000	1	010	RESIDENTIAL	\$344.00	0.110	\$37.84	\$34.04	\$30.27	MEDINA, HUGO ETAL
111323190000	1	010	RESIDENTIAL	\$344.00	0.130	\$44.72	\$40.24	\$35.78	CENTRAL VALLEY CAPITAL IV LP
111323200000	1	010	RESIDENTIAL	\$344.00	0.130	\$44.72	\$40.24	\$35.78	FREEMAN, WALTER J IV
111323210000	1	010	RESIDENTIAL	\$344.00	0.140	\$48.16	\$43.34	\$38.53	CORREA MANUEL H ETAL
111331010000	1	010	RESIDENTIAL	\$344.00	0.210	\$72.24	\$65.00	\$57.79	BARTON, COLETTE MICHAELINE ETAL
111331020000	1	010	RESIDENTIAL	\$344.00	0.160	\$55.04	\$49.52	\$44.03	FIERRO, JESUS & MARIA DE JESUS SARMIENTO
111331030000	1	010	RESIDENTIAL	\$344.00	0.160	\$55.04	\$49.52	\$44.03	PULIDO, KIANDRA SHANTE ETAL
111331040000	1	010	RESIDENTIAL	\$344.00	0.160	\$55.04	\$49.52	\$44.03	AGUILAR, MELISSA
111331050000	1	010	RESIDENTIAL	\$344.00	0.160	\$55.04	\$49.52	\$44.03	HINOJOSA RUBEN R & ALICIA
111331060000	1	010	RESIDENTIAL	\$344.00	0.160	\$55.04	\$49.52	\$44.03	LOPEZ, JEANNE A
111331070000	1	010	RESIDENTIAL	\$344.00	0.160	\$55.04	\$49.52	\$44.03	BAUTISTA TERESA
111331080000	1	010	RESIDENTIAL	\$344.00	0.160	\$55.04	\$49.52	\$44.03	SANCHEZ MARIA ELOISA ETAL
111331090000	1	010	RESIDENTIAL	\$344.00	0.160	\$55.04	\$49.52	\$44.03	COVELLO, PAUL ANTHONY
111331100000	1	010	RESIDENTIAL	\$344.00	0.160	\$55.04	\$49.52	\$44.03	LOPEZ, STEPHANIE
111331110000	1	010	RESIDENTIAL	\$344.00	0.160	\$55.04	\$49.52	\$44.03	PERRY, OWEN
111331120000	1	010	RESIDENTIAL	\$344.00	0.160	\$55.04	\$49.52	\$44.03	BEHRMANN BRANDON WILLIAM
111331130000	1	010	RESIDENTIAL	\$344.00	0.160	\$55.04	\$49.52	\$44.03	GRIFFITT, WILLIAM WAYNE
111331140000	1	010	RESIDENTIAL	\$344.00	0.140	\$48.16	\$43.34	\$38.53	CASTRO RITA MARIA
111331150000	1	010	RESIDENTIAL	\$344.00	0.140	\$48.16	\$43.34	\$38.53	SILVA JAVIER & JAMIE
111331160000	1	010	RESIDENTIAL	\$344.00	0.140	\$48.16	\$43.34	\$38.53	HERNANDEZ, MARK & PAMELA
111331170000	1	010	RESIDENTIAL	\$344.00	0.140	\$48.16	\$43.34	\$38.53	COX, MICHAEL & SHEREE TR
111332010000	1	010	RESIDENTIAL	\$344.00	0.210	\$72.24	\$65.00	\$57.79	WOODWARD, STUART R II & BOUNHOMMA J
111332020000	1	010	RESIDENTIAL	\$344.00	0.160	\$55.04	\$49.52	\$44.03	TANGUAY, ROSALIE
111332030000	1	010	RESIDENTIAL	\$344.00	0.160	\$55.04	\$49.52	\$44.03	CASTANON, NATHANIEL & MAGGIE ETAL
111332040000	1	010	RESIDENTIAL	\$344.00	0.160	\$55.04	\$49.52	\$44.03	LEDFORD, WANDA J TR
111332050000	1	010	RESIDENTIAL	\$344.00	0.160	\$55.04	\$49.52	\$44.03	DIAZ, ANA ISABEL
111332060000	1	010	RESIDENTIAL	\$344.00	0.160	\$55.04	\$49.52	\$44.03	LOPEZ JAIME E
111332070000	1	010	RESIDENTIAL	\$344.00	0.160	\$55.04	\$49.52	\$44.03	MORENO-SOLIS JORGE E & CODOVA YANCY MORENO
111332080000	1	010	RESIDENTIAL	\$344.00	0.160	\$55.04	\$49.52	\$44.03	FORMBY, MELINDA
111332090000	1	010	RESIDENTIAL	\$344.00	0.160	\$55.04	\$49.52	\$44.03	BAKER, STEVEN L & VANITY M
111332100000	1	010	RESIDENTIAL	\$344.00	0.160	\$55.04	\$49.52	\$44.03	OCHOA JOSE IVAN AYALA & VILLEGAS DULCE IVET AYALA
111332110000	1	010	RESIDENTIAL	\$344.00	0.160	\$55.04	\$49.52	\$44.03	LOPEZ, ALEJANDRO L
111332120000	1	010	RESIDENTIAL	\$344.00	0.160	\$55.04	\$49.52	\$44.03	LCCA LLC
111332130000	1	010	RESIDENTIAL	\$344.00	0.160	\$55.04	\$49.52	\$44.03	VANNI, ARMANDO P & MARY G TR
111332140000	1	010	RESIDENTIAL	\$344.00	0.140	\$48.16	\$43.34	\$38.53	WHEELER, EARL P & NANCY L TR
111332150000	1	010	RESIDENTIAL	\$344.00	0.140	\$48.16	\$43.34	\$38.53	CRUZ MARYLOU ANN
111332160000	1	010	RESIDENTIAL	\$344.00	0.130	\$44.72	\$40.24	\$35.78	ASSEMBLIES OF GOD COUNCIL ETAL
111332170000	1	022	RESIDENTIAL	\$344.00	0.150	\$51.60	\$46.44	\$41.28	WITTLER, DOUGLAS & TERI
111332180000	1	010	RESIDENTIAL	\$344.00	0.140	\$48.16	\$43.34	\$38.53	SCHNEIDER, JUDITH DIANE
111332190000	1	010	RESIDENTIAL	\$344.00	0.150	\$51.60	\$46.44	\$41.28	STEPKEN FAMILY LTD PTP

RD 1614 - Smith Tract  
Preliminary FY2023-24 Assessments

6/28/2023

APN	Tax	UseCode	Classification	Rate	Assessable Area	100% Assessment	90% Assessment	80% Assessment	ASSESSEE
111332200000	1	010	RESIDENTIAL	\$344.00	0.160	\$55.04	\$49.52	\$44.03	HOWARD, MICHAEL FRED & LINDSAY MARIE
111332210000	1	010	RESIDENTIAL	\$344.00	0.160	\$55.04	\$49.52	\$44.03	WU, CHIN YUN
111332220000	1	010	RESIDENTIAL	\$344.00	0.160	\$55.04	\$49.52	\$44.03	O DAY, GLENNIS
111332230000	1	010	RESIDENTIAL	\$344.00	0.160	\$55.04	\$49.52	\$44.03	FORBUSH, JOHN J & PATRICIA A TR
111332240000	1	010	RESIDENTIAL	\$344.00	0.160	\$55.04	\$49.52	\$44.03	SAILER, JACOB ETAL
111332250000	1	010	RESIDENTIAL	\$344.00	0.160	\$55.04	\$49.52	\$44.03	BONADONNA, LENA
111332260000	1	010	RESIDENTIAL	\$344.00	0.160	\$55.04	\$49.52	\$44.03	REGLIN MARK & CANDY
111332270000	1	010	RESIDENTIAL	\$344.00	0.160	\$55.04	\$49.52	\$44.03	RUEDA, ALBERT A & ANNETTE
111332280000	1	010	RESIDENTIAL	\$344.00	0.160	\$55.04	\$49.52	\$44.03	MARTINEZ, LUIS A
111332290000	1	010	RESIDENTIAL	\$344.00	0.160	\$55.04	\$49.52	\$44.03	LAPITAN, GAYLO A & JOY B ETAL
111332300000	1	010	RESIDENTIAL	\$344.00	0.160	\$55.04	\$49.52	\$44.03	FUN, MIMI Z
111332310000	1	010	RESIDENTIAL	\$344.00	0.160	\$55.04	\$49.52	\$44.03	WYNNS, CAROL A
111332320000	1	010	RESIDENTIAL	\$344.00	0.160	\$55.04	\$49.52	\$44.03	TSUHAKO, RANCE & ANNE
111332330000	1	010	RESIDENTIAL	\$344.00	0.140	\$48.16	\$43.34	\$38.53	MCBRIDE, JAMES L
111332340000	1	010	RESIDENTIAL	\$344.00	0.210	\$72.24	\$65.00	\$57.79	LOGAN, LLOYD S TR
111333010000	1	010	RESIDENTIAL	\$344.00	0.180	\$61.92	\$55.72	\$49.54	HORN, MICHELLE A
111333020000	1	010	RESIDENTIAL	\$344.00	0.160	\$55.04	\$49.52	\$44.03	CHAVEZ, CECILIA T TR
111333030000	1	010	RESIDENTIAL	\$344.00	0.160	\$55.04	\$49.52	\$44.03	OSELL, FRANCES R
111333040000	1	010	RESIDENTIAL	\$344.00	0.160	\$55.04	\$49.52	\$44.03	O M PROPERTIES
111333050000	1	010	RESIDENTIAL	\$344.00	0.160	\$55.04	\$49.52	\$44.03	MOORE, KENNETH L & MYRNA F
111333060000	1	010	RESIDENTIAL	\$344.00	0.160	\$55.04	\$49.52	\$44.03	COLLINS ANTONIE L
111333070000	1	010	RESIDENTIAL	\$344.00	0.160	\$55.04	\$49.52	\$44.03	BETTENCOURT, RAQUEL & LOUIE
111333080000	1	010	RESIDENTIAL	\$344.00	0.160	\$55.04	\$49.52	\$44.03	HERNANDEZ, GUADALUPE & S A TR
111333090000	1	010	RESIDENTIAL	\$344.00	0.160	\$55.04	\$49.52	\$44.03	FANG YIQUAN
111333100000	1	010	RESIDENTIAL	\$344.00	0.160	\$55.04	\$49.52	\$44.03	MENDEZ GILBERT PAUL & LOPEZ REBECCA
111333110000	1	010	RESIDENTIAL	\$344.00	0.160	\$55.04	\$49.52	\$44.03	CAMPOS ERICA J
111333120000	1	010	RESIDENTIAL	\$344.00	0.160	\$55.04	\$49.52	\$44.03	FORBUSH, JOHN J & PATRICIA A TR
111333130000	1	010	RESIDENTIAL	\$344.00	0.160	\$55.04	\$49.52	\$44.03	LIDDICOAT, CARROL A TR
111333140000	1	010	RESIDENTIAL	\$344.00	0.150	\$51.60	\$46.44	\$41.28	FORATH, JAMES A & JANET E TR
111333150000	1	010	RESIDENTIAL	\$344.00	0.150	\$51.60	\$46.44	\$41.28	SHAFFER DYRAL R TR & SHAFFER DIANNE L
111333160000	1	010	RESIDENTIAL	\$344.00	0.140	\$48.16	\$43.34	\$38.53	RIVERA MICHELLE ANGEL
111333170000	1	010	RESIDENTIAL	\$344.00	0.150	\$51.60	\$46.44	\$41.28	BROSE, ALAN D
111333180000	1	010	RESIDENTIAL	\$344.00	0.150	\$51.60	\$46.44	\$41.28	CAL SUN INTERNATIONAL LLC
111333190000	1	010	RESIDENTIAL	\$344.00	0.150	\$51.60	\$46.44	\$41.28	ECCLES, BRIAN T ETAL
111333200000	1	010	RESIDENTIAL	\$344.00	0.150	\$51.60	\$46.44	\$41.28	MONDALA, EDISON
111333210000	1	010	RESIDENTIAL	\$344.00	0.150	\$51.60	\$46.44	\$41.28	ENRIQUEZ, MARTIN & LUCIA M
111333220000	1	010	RESIDENTIAL	\$344.00	0.170	\$58.48	\$52.62	\$46.78	ROSE, LEWIS H JR & LINDA J
111333230000	1	010	RESIDENTIAL	\$344.00	0.170	\$58.48	\$52.62	\$46.78	MEDEIROS, WALTER
111333240000	1	010	RESIDENTIAL	\$344.00	0.170	\$58.48	\$52.62	\$46.78	CARDENAS JORGE ROBERTO ETAL
111333250000	1	010	RESIDENTIAL	\$344.00	0.170	\$58.48	\$52.62	\$46.78	PLATNER, JAMES
111333260000	1	010	RESIDENTIAL	\$344.00	0.170	\$58.48	\$52.62	\$46.78	MELO ANDREW & LOPEZ CESILY SKY
111333270000	1	010	RESIDENTIAL	\$344.00	0.170	\$58.48	\$52.62	\$46.78	FULTZ, MARK S & LISA M
111333280000	1	010	RESIDENTIAL	\$344.00	0.170	\$58.48	\$52.62	\$46.78	SAMBADO, JOSEPHINE LORETTA
111333290000	1	010	RESIDENTIAL	\$344.00	0.150	\$51.60	\$46.44	\$41.28	ESTRADA HENRY & JUANITA
111333300000	1	010	RESIDENTIAL	\$344.00	0.150	\$51.60	\$46.44	\$41.28	RICHMOND, DONALD CHARLES & NANETTE
111333310000	1	010	RESIDENTIAL	\$344.00	0.150	\$51.60	\$46.44	\$41.28	LOPEZ DORA

**RD 1614 - Smith Tract**  
**Preliminary FY2023-24 Assessments**

6/28/2023

APN	Tax	UseCode	Classification	Rate	Assessable Area	100% Assessment	90% Assessment	80% Assessment	ASSESSEE
11133320000	1	010	RESIDENTIAL	\$344.00	0.200	\$68.80	\$61.92	\$55.04	BROWNFIELD, REBECCA S
11133330000	1	010	RESIDENTIAL	\$344.00	0.220	\$75.68	\$68.10	\$60.54	CRUZ, CHRISTOPHER & JOANNE TR
11133340000	1	010	RESIDENTIAL	\$344.00	0.220	\$75.68	\$68.10	\$60.54	WHALEY EVELINE & W D
111334010000	1	010	RESIDENTIAL	\$344.00	0.130	\$44.72	\$40.24	\$35.78	CHAN, KING BALL & ANNA Y TR
111334020000	1	010	RESIDENTIAL	\$344.00	0.180	\$61.92	\$55.72	\$49.54	KNUDSEN JENIFER L TR
111334030000	1	010	RESIDENTIAL	\$344.00	0.180	\$61.92	\$55.72	\$49.54	ZACARIAS, LUIS & MARTHA
111334040000	1	010	RESIDENTIAL	\$344.00	0.200	\$68.80	\$61.92	\$55.04	BEASLEY, FRANK L & BARBARA JEAN TR
111334050000	1	010	RESIDENTIAL	\$344.00	0.240	\$82.56	\$74.30	\$66.05	PURPUR, RAYMOND & T
111334060000	1	010	RESIDENTIAL	\$344.00	0.240	\$82.56	\$74.30	\$66.05	FLORES, TOMMY & CATHERINE
111334070000	1	010	RESIDENTIAL	\$344.00	0.240	\$82.56	\$74.30	\$66.05	EWING DEBRA A
111334080000	1	010	RESIDENTIAL	\$344.00	0.240	\$82.56	\$74.30	\$66.05	MOORE, DANE LF EST
111334090000	1	010	RESIDENTIAL	\$344.00	0.240	\$82.56	\$74.30	\$66.05	VANNI, ARMANDO P & MARY G TR
111334100000	1	010	RESIDENTIAL	\$344.00	0.240	\$82.56	\$74.30	\$66.05	LOPEZ JOE
111334110000	1	010	RESIDENTIAL	\$344.00	0.240	\$82.56	\$74.30	\$66.05	VALDIVIA, LISA
111334120000	1	010	RESIDENTIAL	\$344.00	0.240	\$82.56	\$74.30	\$66.05	SORIANO, AMADO S SR
111334130000	1	022	RESIDENTIAL	\$344.00	0.240	\$82.56	\$74.30	\$66.05	BOUN AIMEE S
111334140000	1	010	RESIDENTIAL	\$344.00	0.240	\$82.56	\$74.30	\$66.05	GUNDERSEN, ALEXANDER
111334150000	1	010	RESIDENTIAL	\$344.00	0.240	\$82.56	\$74.30	\$66.05	MOLINA, ASHLEY C ETAL
111334160000	1	010	RESIDENTIAL	\$344.00	0.240	\$82.56	\$74.30	\$66.05	GUERRA, JOSE & MARIA J
111334170000	1	010	RESIDENTIAL	\$344.00	0.280	\$96.32	\$86.68	\$77.06	DUNN, CASEY
111334180000	1	010	RESIDENTIAL	\$344.00	0.130	\$44.72	\$40.24	\$35.78	MISER JOSEPHINE D TR
111340030000	1	010	RESIDENTIAL	\$344.00	0.420	\$144.48	\$130.02	\$115.58	KHAN, DAUD
111340040000	1	010	RESIDENTIAL	\$344.00	0.590	\$202.96	\$182.66	\$162.37	BLACK, LINDLEY & M
111340050000	1	010	RESIDENTIAL	\$344.00	0.590	\$202.96	\$182.66	\$162.37	COLLUM, DAVID & SUSAN
111340060000	1	02A	VACANT	\$68.80	0.650	\$44.72	\$40.24	\$35.78	MAGDALENO, LEO JR & E J
111340070000	1	010	RESIDENTIAL	\$344.00	0.310	\$106.64	\$95.96	\$85.31	MAGDALENO, LEO JR & E J
111340080000	1	010	RESIDENTIAL	\$344.00	0.220	\$75.68	\$68.10	\$60.54	MENDONCA, SHARON J TR
111340090000	1	010	RESIDENTIAL	\$344.00	0.590	\$202.96	\$182.66	\$162.37	AHMED IFTIKHAR & BAZAM
111340100000	1	010	RESIDENTIAL	\$344.00	0.620	\$213.28	\$191.94	\$170.62	PEDRAZA CUELLAR, ALEJANDRO & ROSA E TR
111340110000	1	010	RESIDENTIAL	\$344.00	0.620	\$213.28	\$191.94	\$170.62	GREENWOOD, THOMAS R ETAL
111340120000	1	02A	VACANT	\$68.80	0.250	\$35.00	\$31.50	\$28.00	MCNEAL, DALE W & ARLENE J
111340130000	1	010	RESIDENTIAL	\$344.00	0.370	\$127.28	\$114.54	\$101.82	MCNEAL, DALE W JR & A J
111340140000	1	010	RESIDENTIAL	\$344.00	0.620	\$213.28	\$191.94	\$170.62	HIRANO KIYOSHI
111340150000	1	010	RESIDENTIAL	\$344.00	0.300	\$103.20	\$92.88	\$82.56	SEARCY KENNETH R TR
111340160000	1	010	RESIDENTIAL	\$344.00	0.350	\$120.40	\$108.36	\$96.32	WILLIS, MICHAEL E & ELINOR S TR
111340170000	1	010	RESIDENTIAL	\$344.00	0.310	\$106.64	\$95.96	\$85.31	HERRERA, JOHN I
111340180000	1	010	RESIDENTIAL	\$344.00	0.240	\$82.56	\$74.30	\$66.05	CARDONA, DAVID P JR ETAL
111340190000	1	010	RESIDENTIAL	\$344.00	0.240	\$82.56	\$74.30	\$66.05	ORTA, ELIZABETH
111340200000	1	010	RESIDENTIAL	\$344.00	0.230	\$79.12	\$71.20	\$63.30	BARRINGTON, BARRY & EMILY
111340210000	1	010	RESIDENTIAL	\$344.00	0.260	\$89.44	\$80.48	\$71.55	TAHARA ALICE & RICHARD
111340220000	1	010	RESIDENTIAL	\$344.00	0.260	\$89.44	\$80.48	\$71.55	ORNELAS, RENE
111340230000	1	010	RESIDENTIAL	\$344.00	0.260	\$89.44	\$80.48	\$71.55	SHUPE, JAMES P & ROMA I TR
111340240000	1	010	RESIDENTIAL	\$344.00	0.260	\$89.44	\$80.48	\$71.55	RODA JILLIAN M
111340250000	1	010	RESIDENTIAL	\$344.00	0.260	\$89.44	\$80.48	\$71.55	ARMENTA MICHAEL & ARMENTA CAITLYNN
111340260000	1	010	RESIDENTIAL	\$344.00	0.260	\$89.44	\$80.48	\$71.55	CORONADO JENNIFER F
111340270000	1	010	RESIDENTIAL	\$344.00	0.260	\$89.44	\$80.48	\$71.55	FRIES, DAVID S & M S



**RD 1614 - Smith Tract**  
**Preliminary FY2023-24 Assessments**

6/28/2023

APN	Tax	UseCode	Classification	Rate	Assessable Area	100% Assessment	90% Assessment	80% Assessment	ASSESSEE
111340280000	1	010	RESIDENTIAL	\$344.00	0.260	\$89.44	\$80.48	\$71.55	VERNENGO, ANTHONY L
111340290000	1	010	RESIDENTIAL	\$344.00	0.260	\$89.44	\$80.48	\$71.55	BAILEY, CREIGHTON & JEANNETTE TR
111340300000	1	010	RESIDENTIAL	\$344.00	0.260	\$89.44	\$80.48	\$71.55	BOGARIN EUGENE WILLIAM JR & RITA
111340310000	1	010	RESIDENTIAL	\$344.00	0.260	\$89.44	\$80.48	\$71.55	WILLIAMS, HARRY L JR & KAY G TR
111340320000	1	010	RESIDENTIAL	\$344.00	0.260	\$89.44	\$80.48	\$71.55	RETAMOZA, RUDY A & MONICA E
111340330000	1	010	RESIDENTIAL	\$344.00	0.260	\$89.44	\$80.48	\$71.55	BEGHTEL, AMANDA
111340340000	1	010	RESIDENTIAL	\$344.00	0.260	\$89.44	\$80.48	\$71.55	MUNGUIA, JOSE DE JESUS & SUSANA
111340350000	1	010	RESIDENTIAL	\$344.00	0.260	\$89.44	\$80.48	\$71.55	MALAGON JOSE M MEJIA
111340360000	1	010	RESIDENTIAL	\$344.00	0.260	\$89.44	\$80.48	\$71.55	HUNTLEY, DANNY & JESSICA
111340370000	1	010	RESIDENTIAL	\$344.00	0.260	\$89.44	\$80.48	\$71.55	ZOOK, ROD EDWARD
111340380000	1	010	RESIDENTIAL	\$344.00	0.260	\$89.44	\$80.48	\$71.55	WILLS, ROBERT L & PEGGY J
111340390000	1	010	RESIDENTIAL	\$344.00	0.260	\$89.44	\$80.48	\$71.55	RAMIREZ, ENRIQUE & IRMA LOPEZ
111340400000	1	010	RESIDENTIAL	\$344.00	0.260	\$89.44	\$80.48	\$71.55	GALLEGOS, ROBERT A & TONI J TR
111340410000	1	010	RESIDENTIAL	\$344.00	0.260	\$89.44	\$80.48	\$71.55	HERZOG, MARTIN J & JOAN BELL TR
111340420000	1	010	RESIDENTIAL	\$344.00	0.260	\$89.44	\$80.48	\$71.55	FAIPEAS, PETER
111340430000	1	010	RESIDENTIAL	\$344.00	0.260	\$89.44	\$80.48	\$71.55	BAEZ ROBERTO GUSTAVO YAPIHUA ETAL
111340440000	1	010	RESIDENTIAL	\$344.00	0.260	\$89.44	\$80.48	\$71.55	WILSON, JEAN TR
111340450000	1	010	RESIDENTIAL	\$344.00	0.110	\$37.84	\$34.04	\$30.27	HARRIS, GERALD & DONNA TR
111340470000	1	010	RESIDENTIAL	\$344.00	0.260	\$89.44	\$80.48	\$71.55	JOHNSON, WILLIAM F & P J
111340490000	1	010	RESIDENTIAL	\$344.00	0.260	\$89.44	\$80.48	\$71.55	BARNES, SCOTT K & CHRISTINE C TR
111340500000	1	010	RESIDENTIAL	\$344.00	0.370	\$127.28	\$114.54	\$101.82	KEONORASAK, KEO
111340510000	1	010	RESIDENTIAL	\$344.00	0.250	\$86.00	\$77.40	\$68.80	WHITEHEAD, MARK A & WENDY H TR
111340520000	1	010	RESIDENTIAL	\$344.00	0.170	\$58.48	\$52.62	\$46.78	COOK DOROTHY I TR
111340530000	1	010	RESIDENTIAL	\$344.00	0.340	\$116.96	\$105.26	\$93.57	BREWER KENNETH L TR ETAL
111340550000	1	02A	VACANT	\$68.80	0.740	\$50.90	\$45.80	\$40.72	BREWER KENNETH L TR ETAL
111340560000	1	01A	VACANT	\$68.80	0.740	\$50.90	\$45.80	\$40.72	CALIFORNIA ADU TINY HOMES LLC
111340570000	1	022	RESIDENTIAL	\$344.00	0.440	\$151.36	\$136.22	\$121.09	DAY KENNETH
111340580000	1	010	RESIDENTIAL	\$344.00	0.220	\$75.68	\$68.10	\$60.54	SHUBERT MARK C & PEGGY A
111351010000	1	010	RESIDENTIAL	\$344.00	0.130	\$44.72	\$40.24	\$35.78	MARTINES, JUAN M
111351020000	1	010	RESIDENTIAL	\$344.00	0.130	\$44.72	\$40.24	\$35.78	GACER, RICHARD & SALLY E
111351030000	1	010	RESIDENTIAL	\$344.00	0.260	\$89.44	\$80.48	\$71.55	PIMENTEL, GUILLERMO B & SANDEY
111351040000	1	010	RESIDENTIAL	\$344.00	0.260	\$89.44	\$80.48	\$71.55	WILLIAMS, JOHN S & JANET M TR
111351050000	1	010	RESIDENTIAL	\$344.00	0.260	\$89.44	\$80.48	\$71.55	TOMSHA, CHRISTOPHER & KIMBERLY K
111351060000	1	010	RESIDENTIAL	\$344.00	0.260	\$89.44	\$80.48	\$71.55	HUFF, CORINNA TR
111351070000	1	010	RESIDENTIAL	\$344.00	0.330	\$113.52	\$102.16	\$90.82	MILLER, NICOLE
111351080000	1	010	RESIDENTIAL	\$344.00	0.180	\$61.92	\$55.72	\$49.54	GAMBONI, LORRAINE M TR
111351090000	1	010	RESIDENTIAL	\$344.00	0.260	\$89.44	\$80.48	\$71.55	PARIS, MICHAEL R & BARBARA J TR
111351100000	1	010	RESIDENTIAL	\$344.00	0.260	\$89.44	\$80.48	\$71.55	GIAUDRONE, PAUL A & LYNN TR
111351110000	1	010	RESIDENTIAL	\$344.00	0.260	\$89.44	\$80.48	\$71.55	FRENCH, TIMOTHY C & MAURINE M TR
111351120000	1	010	RESIDENTIAL	\$344.00	0.260	\$89.44	\$80.48	\$71.55	AMIGABLE, BEN TR
111351130000	1	010	RESIDENTIAL	\$344.00	0.260	\$89.44	\$80.48	\$71.55	GAEDTKE UNA BELLE & RICHARD J
111351140000	1	010	RESIDENTIAL	\$344.00	0.260	\$89.44	\$80.48	\$71.55	GAEDTKE, NORMAN P & S E
111351150000	1	010	RESIDENTIAL	\$344.00	0.260	\$89.44	\$80.48	\$71.55	CUDNEY, MARVIN JR & MARIE TR
111351160000	1	010	RESIDENTIAL	\$344.00	0.260	\$89.44	\$80.48	\$71.55	LE BLANC, MORRISSETTA G
111351170000	1	010	RESIDENTIAL	\$344.00	0.160	\$55.04	\$49.52	\$44.03	GONZALEZ, MARICELA A
111351180000	1	010	RESIDENTIAL	\$344.00	0.200	\$68.80	\$61.92	\$55.04	SANCHEZ, SANTIAGO N SR ETAL

**RD 1614 - Smith Tract**  
**Preliminary FY2023-24 Assessments**

6/28/2023

APN	Tax	UseCode	Classification	Rate	Assessable Area	100% Assessment	90% Assessment	80% Assessment	ASSESSEE
111351190000	1	010	RESIDENTIAL	\$344.00	0.360	\$123.84	\$111.44	\$99.07	GONZALEZ, MARICELA A
111351200000	1	010	RESIDENTIAL	\$344.00	0.240	\$82.56	\$74.30	\$66.05	GAEDTKE, RICHARD D & RAJESHWARI
111351210000	1	010	RESIDENTIAL	\$344.00	0.240	\$82.56	\$74.30	\$66.05	LUNA JESUS ALCALA & AYALA ADRIANA INIGUEZ
111351220000	1	010	RESIDENTIAL	\$344.00	0.240	\$82.56	\$74.30	\$66.05	COX, MICHAEL & SHEREE TR
111351230000	1	013	RESIDENTIAL	\$344.00	0.240	\$82.56	\$74.30	\$66.05	JOHNSON, DAVID J
111351240000	1	010	RESIDENTIAL	\$344.00	0.240	\$82.56	\$74.30	\$66.05	MENDOZA, MOSES A
111351250000	1	010	RESIDENTIAL	\$344.00	0.240	\$82.56	\$74.30	\$66.05	NGUYEN, VINH Q & MY THANH
111351260000	1	010	RESIDENTIAL	\$344.00	0.240	\$82.56	\$74.30	\$66.05	BRANDT, ROGER C
111351270000	1	010	RESIDENTIAL	\$344.00	0.240	\$82.56	\$74.30	\$66.05	FREEMAN, JOHN CALEB & LINDA DIANE
111351280000	1	010	RESIDENTIAL	\$344.00	0.240	\$82.56	\$74.30	\$66.05	RIEGO DOMINGO ETAL
111351290000	1	010	RESIDENTIAL	\$344.00	0.240	\$82.56	\$74.30	\$66.05	MEDINA TONI MARIE
111351300000	1	022	RESIDENTIAL	\$344.00	0.240	\$82.56	\$74.30	\$66.05	BOWLIN, STACEY
111351310000	1	022	RESIDENTIAL	\$344.00	0.240	\$82.56	\$74.30	\$66.05	KENNEDY, ROSEMARIE J TR
111352010000	1	010	RESIDENTIAL	\$344.00	0.180	\$61.92	\$55.72	\$49.54	NGEP PROPERTIES LLC
111352020000	1	010	RESIDENTIAL	\$344.00	0.180	\$61.92	\$55.72	\$49.54	LOPEZ GLORIA
111352030000	1	010	RESIDENTIAL	\$344.00	0.180	\$61.92	\$55.72	\$49.54	TANG, HIENG U & KIMSE
111352040000	1	010	RESIDENTIAL	\$344.00	0.180	\$61.92	\$55.72	\$49.54	TRAN, DAVID D
111352050000	1	010	RESIDENTIAL	\$344.00	0.180	\$61.92	\$55.72	\$49.54	RAMSEY, KURT J
111352060000	1	010	RESIDENTIAL	\$344.00	0.180	\$61.92	\$55.72	\$49.54	WINTERS MIRANDA
111352070000	1	010	RESIDENTIAL	\$344.00	0.180	\$61.92	\$55.72	\$49.54	HUGHES, MARYANN
111352080000	1	010	RESIDENTIAL	\$344.00	0.180	\$61.92	\$55.72	\$49.54	JUAREZ, JOSE A III & C
111352090000	1	010	RESIDENTIAL	\$344.00	0.180	\$61.92	\$55.72	\$49.54	WILLIAM EDWARDS FAMILY LP ETAL
111352100000	1	010	RESIDENTIAL	\$344.00	0.180	\$61.92	\$55.72	\$49.54	GRIFFIN, MYLES & ASHLEY
111352110000	1	010	RESIDENTIAL	\$344.00	0.200	\$68.80	\$61.92	\$55.04	MORENO, ANNA MARIA TR
111352120000	1	010	RESIDENTIAL	\$344.00	0.180	\$61.92	\$55.72	\$49.54	HALLET, BOBBY C TR ETAL
111352130000	1	010	RESIDENTIAL	\$344.00	0.180	\$61.92	\$55.72	\$49.54	COCHRAN, BENJAMIN A & LIORAH R
111352140000	1	010	RESIDENTIAL	\$344.00	0.180	\$61.92	\$55.72	\$49.54	PEREZ, REYNOLD JR & JAMI A
111352150000	1	010	RESIDENTIAL	\$344.00	0.180	\$61.92	\$55.72	\$49.54	RHODD ALYSSA L
111352160000	1	010	RESIDENTIAL	\$344.00	0.150	\$51.60	\$46.44	\$41.28	BUSSEY, STELLA M TR
111352170000	1	010	RESIDENTIAL	\$344.00	0.200	\$68.80	\$61.92	\$55.04	JILLSON, MARION J
111352180000	1	010	RESIDENTIAL	\$344.00	0.200	\$68.80	\$61.92	\$55.04	GRAHAM, SCOTT & JODY L TR
111352190000	1	010	RESIDENTIAL	\$344.00	0.200	\$68.80	\$61.92	\$55.04	NAGRA, DALBIR S & KULJIT K
111352200000	1	010	RESIDENTIAL	\$344.00	0.200	\$68.80	\$61.92	\$55.04	MOJICA ELVIS OSWALDO & PEREZ KARLA VERONICA GAVIDI
111352210000	1	010	RESIDENTIAL	\$344.00	0.200	\$68.80	\$61.92	\$55.04	CREEL, JAMES & SHEYLA TR
111352220000	1	010	RESIDENTIAL	\$344.00	0.200	\$68.80	\$61.92	\$55.04	BABEL, SUSAN M TR
111352230000	1	010	RESIDENTIAL	\$344.00	0.200	\$68.80	\$61.92	\$55.04	PARLAN MANUEL V JR & PARLAN RACQUEL R
111352240000	1	010	RESIDENTIAL	\$344.00	0.200	\$68.80	\$61.92	\$55.04	TRAN, THAO
111352250000	1	010	RESIDENTIAL	\$344.00	0.200	\$68.80	\$61.92	\$55.04	ANTUNA, RICHARD J & S A
111352260000	1	010	RESIDENTIAL	\$344.00	0.200	\$68.80	\$61.92	\$55.04	LUNDQUIST, SHARON R
111352270000	1	010	RESIDENTIAL	\$344.00	0.200	\$68.80	\$61.92	\$55.04	WEATHERRED, ROBERT S & MICHELL K TR
111352280000	1	010	RESIDENTIAL	\$344.00	0.200	\$68.80	\$61.92	\$55.04	ARMSTRONG, SHANE ROBERT & JOANNA
111352290000	1	010	RESIDENTIAL	\$344.00	0.200	\$68.80	\$61.92	\$55.04	GARNER, JEWEL L
111352300000	1	010	RESIDENTIAL	\$344.00	0.200	\$68.80	\$61.92	\$55.04	CECIL, KRISTINE V
111361010000	1	010	RESIDENTIAL	\$344.00	0.200	\$68.80	\$61.92	\$55.04	MCKIE, GALEN FAYNE
111361020000	1	010	RESIDENTIAL	\$344.00	0.200	\$68.80	\$61.92	\$55.04	ROOTS VERNIQUA
111361030000	1	010	RESIDENTIAL	\$344.00	0.200	\$68.80	\$61.92	\$55.04	RHEA, DAN G

**RD 1614 - Smith Tract**  
**Preliminary FY2023-24 Assessments**

6/28/2023

APN	Tax	UseCode	Classification	Rate	Assessable Area	100% Assessment	90% Assessment	80% Assessment	ASSESSEE
111361040000	1	010	RESIDENTIAL	\$344.00	0.200	\$68.80	\$61.92	\$55.04	GOOLSBY, WILLIAM C TR
111361050000	1	010	RESIDENTIAL	\$344.00	0.200	\$68.80	\$61.92	\$55.04	WESTWOOD LYLE
111361060000	1	010	RESIDENTIAL	\$344.00	0.200	\$68.80	\$61.92	\$55.04	CORDOVA, ALICIA
111361070000	1	010	RESIDENTIAL	\$344.00	0.200	\$68.80	\$61.92	\$55.04	TRUQUE NORA LUCIA
111361080000	1	010	RESIDENTIAL	\$344.00	0.200	\$68.80	\$61.92	\$55.04	WATERS, ROBERT T ETAL
111361090000	1	010	RESIDENTIAL	\$344.00	0.200	\$68.80	\$61.92	\$55.04	LUKE, ERNESTINE SANDRA TR
111361100000	1	010	RESIDENTIAL	\$344.00	0.200	\$68.80	\$61.92	\$55.04	JACKSON, DEBORAH C
111361110000	1	010	RESIDENTIAL	\$344.00	0.200	\$68.80	\$61.92	\$55.04	BETZ, SAVANNAH ETAL
111361120000	1	010	RESIDENTIAL	\$344.00	0.200	\$68.80	\$61.92	\$55.04	DOYLE, BRIAN & LINDSEY
111361130000	1	010	RESIDENTIAL	\$344.00	0.200	\$68.80	\$61.92	\$55.04	ALMANZA, AMADOR
111361140000	1	010	RESIDENTIAL	\$344.00	0.200	\$68.80	\$61.92	\$55.04	ZEVELY, DAVID J & DANAE B
111361150000	1	010	RESIDENTIAL	\$344.00	0.200	\$68.80	\$61.92	\$55.04	NAGRA, DALBIR S & KULJIT K
111361160000	1	010	RESIDENTIAL	\$344.00	0.200	\$68.80	\$61.92	\$55.04	TAYLOR WENDI LAPITAN
111361170000	1	022	RESIDENTIAL	\$344.00	0.200	\$68.80	\$61.92	\$55.04	HATHORN, JONATHAN H & BEVERLY TR
111361180000	1	010	RESIDENTIAL	\$344.00	0.200	\$68.80	\$61.92	\$55.04	BRIENZA GARY ETAL
111361190000	1	010	RESIDENTIAL	\$344.00	0.200	\$68.80	\$61.92	\$55.04	PINEDA, REDENTOR & A C
111361200000	1	010	RESIDENTIAL	\$344.00	0.200	\$68.80	\$61.92	\$55.04	PAYNE ROBERT
111361210000	1	010	RESIDENTIAL	\$344.00	0.200	\$68.80	\$61.92	\$55.04	MOORE, JO ANN CAMMACK
111361220000	1	010	RESIDENTIAL	\$344.00	0.200	\$68.80	\$61.92	\$55.04	RESZ, ELIZABETH LEE ETAL
111361230000	1	010	RESIDENTIAL	\$344.00	0.200	\$68.80	\$61.92	\$55.04	YOUNUS MUHAMMAD & NAJMUN NISA TR
111361240000	1	010	RESIDENTIAL	\$344.00	0.200	\$68.80	\$61.92	\$55.04	FOX PENNY R
111361250000	1	010	RESIDENTIAL	\$344.00	0.200	\$68.80	\$61.92	\$55.04	REGPALA, LOUIS & TANYA
111361260000	1	010	RESIDENTIAL	\$344.00	0.200	\$68.80	\$61.92	\$55.04	SCHMITT, EVELYN L PETERSON TR
111361270000	1	010	RESIDENTIAL	\$344.00	0.200	\$68.80	\$61.92	\$55.04	PEREZ, ANDREW J
111361280000	1	010	RESIDENTIAL	\$344.00	0.200	\$68.80	\$61.92	\$55.04	VALES, JOSE MANUEL
111361290000	1	010	RESIDENTIAL	\$344.00	0.200	\$68.80	\$61.92	\$55.04	THOMAS, MARY LOUISE TR
111361300000	1	010	RESIDENTIAL	\$344.00	0.200	\$68.80	\$61.92	\$55.04	THOMAS, MARY LOUISE TR
111362010000	1	010	RESIDENTIAL	\$344.00	0.200	\$68.80	\$61.92	\$55.04	CONTRERAS MARILYN R ETAL
111362020000	1	010	RESIDENTIAL	\$344.00	0.200	\$68.80	\$61.92	\$55.04	BARBER, RENA KAREN TR
111362030000	1	010	RESIDENTIAL	\$344.00	0.200	\$68.80	\$61.92	\$55.04	HALLIGAN, RICHARD B & JENNIFER
111362040000	1	010	RESIDENTIAL	\$344.00	0.200	\$68.80	\$61.92	\$55.04	DUER, GEORGE P JR & ALICIA N
111362050000	1	010	RESIDENTIAL	\$344.00	0.200	\$68.80	\$61.92	\$55.04	WALKER, BOBBY T & JESSICA L
111362060000	1	010	RESIDENTIAL	\$344.00	0.200	\$68.80	\$61.92	\$55.04	JACKSON DAVID C & ALDAPE MARGARET A
111362070000	1	010	RESIDENTIAL	\$344.00	0.200	\$68.80	\$61.92	\$55.04	BURRUEL, CHARLES J & NANCY
111362080000	1	010	RESIDENTIAL	\$344.00	0.200	\$68.80	\$61.92	\$55.04	M COLLINS REALTY PROFIT SHARING PLAN
111362090000	1	010	RESIDENTIAL	\$344.00	0.200	\$68.80	\$61.92	\$55.04	MOHAMED KHALIL FADHEL
111362100000	1	010	RESIDENTIAL	\$344.00	0.200	\$68.80	\$61.92	\$55.04	HARRISON, WILLIAM JR & M
111362110000	1	010	RESIDENTIAL	\$344.00	0.200	\$68.80	\$61.92	\$55.04	QUALHEIM CHRISTIAN
111362120000	1	010	RESIDENTIAL	\$344.00	0.200	\$68.80	\$61.92	\$55.04	GRAY PATRICIA HANSEN TR
111362130000	1	010	RESIDENTIAL	\$344.00	0.200	\$68.80	\$61.92	\$55.04	RIMINGTON ADAM
111362140000	1	010	RESIDENTIAL	\$344.00	0.200	\$68.80	\$61.92	\$55.04	LAVERGNE, STACIA R TR
111362150000	1	022	RESIDENTIAL	\$344.00	0.200	\$68.80	\$61.92	\$55.04	STEPKEN, JAMES N TR
111362160000	1	010	RESIDENTIAL	\$344.00	0.200	\$68.80	\$61.92	\$55.04	SOK, MENG
111362170000	1	010	RESIDENTIAL	\$344.00	0.200	\$68.80	\$61.92	\$55.04	MEHRING MONTEE
111362180000	1	010	RESIDENTIAL	\$344.00	0.200	\$68.80	\$61.92	\$55.04	SPANO, JOSEPH S & ISABELLE A L TR
111362190000	1	010	RESIDENTIAL	\$344.00	0.200	\$68.80	\$61.92	\$55.04	LENNEN, JERAME J



**RD 1614 - Smith Tract**  
**Preliminary FY2023-24 Assessments**

6/28/2023

APN	Tax	UseCode	Classification	Rate	Assessable Area	100% Assessment	90% Assessment	80% Assessment	ASSESSEE
111362200000	1	010	RESIDENTIAL	\$344.00	0.200	\$68.80	\$61.92	\$55.04	HERRERA, HUMBERTO
111362210000	1	010	RESIDENTIAL	\$344.00	0.200	\$68.80	\$61.92	\$55.04	PLUMMER, RONALD & KARAN TR
111362220000	1	010	RESIDENTIAL	\$344.00	0.200	\$68.80	\$61.92	\$55.04	VALLEZA REYNA ETAL
111362230000	1	010	RESIDENTIAL	\$344.00	0.200	\$68.80	\$61.92	\$55.04	LEIGHTON, JEFFREY D
111362240000	1	010	RESIDENTIAL	\$344.00	0.200	\$68.80	\$61.92	\$55.04	LERMA, JULIE E
111362250000	1	010	RESIDENTIAL	\$344.00	0.200	\$68.80	\$61.92	\$55.04	MEMORY, GARY J
111362260000	1	010	RESIDENTIAL	\$344.00	0.200	\$68.80	\$61.92	\$55.04	AVAGLIANO, MARY J
111362270000	1	010	RESIDENTIAL	\$344.00	0.200	\$68.80	\$61.92	\$55.04	SOFILOS JASON ANTHONY & WILAWAN
111362280000	1	010	RESIDENTIAL	\$344.00	0.200	\$68.80	\$61.92	\$55.04	ANDRES, BARBARA J TR
111362290000	1	010	RESIDENTIAL	\$344.00	0.200	\$68.80	\$61.92	\$55.04	SPOONHOUR, ERIN M
111362300000	1	010	RESIDENTIAL	\$344.00	0.200	\$68.80	\$61.92	\$55.04	CATELLI, MONICA D LF EST
111363010000	1	010	RESIDENTIAL	\$344.00	0.200	\$68.80	\$61.92	\$55.04	GRAYSON, REX A & TAWNEY LISA
111363020000	1	010	RESIDENTIAL	\$344.00	0.200	\$68.80	\$61.92	\$55.04	LOPEZ, ERNESTO G SR
111363030000	1	010	RESIDENTIAL	\$344.00	0.200	\$68.80	\$61.92	\$55.04	MEYERS CHERYL LYNN
111363040000	1	010	RESIDENTIAL	\$344.00	0.200	\$68.80	\$61.92	\$55.04	STEIMEL JOSHUA PAUL
111363050000	1	010	RESIDENTIAL	\$344.00	0.200	\$68.80	\$61.92	\$55.04	VILLAPUDUA, ARMANDO G III & XAPURI TR
111363060000	1	010	RESIDENTIAL	\$344.00	0.200	\$68.80	\$61.92	\$55.04	BYRNE, PATRICK H
111363070000	1	010	RESIDENTIAL	\$344.00	0.200	\$68.80	\$61.92	\$55.04	BOUDAMES, GEORGE & RENEE
111363080000	1	010	RESIDENTIAL	\$344.00	0.200	\$68.80	\$61.92	\$55.04	SHERWOOD, CAROL
111363090000	1	010	RESIDENTIAL	\$344.00	0.200	\$68.80	\$61.92	\$55.04	CAMPOS CRISTIAN ALBERTO ATILANO & ZAPATA JOHANA AT
111363100000	1	010	RESIDENTIAL	\$344.00	0.200	\$68.80	\$61.92	\$55.04	GOOLD, LORELLE K TR
111363110000	1	010	RESIDENTIAL	\$344.00	0.200	\$68.80	\$61.92	\$55.04	GLORIA, MARK ANTHONY SR & PHOEBE
111363120000	1	010	RESIDENTIAL	\$344.00	0.200	\$68.80	\$61.92	\$55.04	LENNEN JERAME J
111363130000	1	010	RESIDENTIAL	\$344.00	0.200	\$68.80	\$61.92	\$55.04	WERNER, JUDITH A TR
111363140000	1	010	RESIDENTIAL	\$344.00	0.200	\$68.80	\$61.92	\$55.04	LUPERCIO, ANTHONY L
111363150000	1	010	RESIDENTIAL	\$344.00	0.200	\$68.80	\$61.92	\$55.04	GUPTA PAULASTYA & GUPTA NIDHI
111363160000	1	010	RESIDENTIAL	\$344.00	0.200	\$68.80	\$61.92	\$55.04	CHRISTIANSEN, PAUL J
111363170000	1	013	RESIDENTIAL	\$344.00	0.200	\$68.80	\$61.92	\$55.04	SEITZ, STEPHANIE M
111363180000	1	010	RESIDENTIAL	\$344.00	0.200	\$68.80	\$61.92	\$55.04	ORTEGA, DONACIANO & MARCELLA
111363190000	1	010	RESIDENTIAL	\$344.00	0.200	\$68.80	\$61.92	\$55.04	JASPERSON, KYLE & AUDREY
111363200000	1	010	RESIDENTIAL	\$344.00	0.200	\$68.80	\$61.92	\$55.04	FRANKS, SHELBY J ETAL
111363210000	1	010	RESIDENTIAL	\$344.00	0.200	\$68.80	\$61.92	\$55.04	KONG, KEANA J
111363220000	1	010	RESIDENTIAL	\$344.00	0.200	\$68.80	\$61.92	\$55.04	LOW, ROSE TR
111363230000	1	010	RESIDENTIAL	\$344.00	0.200	\$68.80	\$61.92	\$55.04	JURADO, BLANCHE
111363240000	1	010	RESIDENTIAL	\$344.00	0.200	\$68.80	\$61.92	\$55.04	LWIN TRENT M & ZAW OHMAR
111363250000	1	010	RESIDENTIAL	\$344.00	0.200	\$68.80	\$61.92	\$55.04	PHILLIPS, PAT M & KATHLEEN M
111363260000	1	010	RESIDENTIAL	\$344.00	0.200	\$68.80	\$61.92	\$55.04	BIEGLER RAYMOND DANIEL
111363270000	1	010	RESIDENTIAL	\$344.00	0.200	\$68.80	\$61.92	\$55.04	OROZCO, MAX RICARDO & BERTHA ALICIA
111363280000	1	010	RESIDENTIAL	\$344.00	0.200	\$68.80	\$61.92	\$55.04	BATRES, RAMON & MARIA GUADALUPE
111363290000	1	010	RESIDENTIAL	\$344.00	0.200	\$68.80	\$61.92	\$55.04	DIMAS, GERALD S & GENEVIEVE D
111363300000	1	010	RESIDENTIAL	\$344.00	0.200	\$68.80	\$61.92	\$55.04	TRACY, SPENCER
111371010000	1	010	RESIDENTIAL	\$344.00	0.230	\$79.12	\$71.20	\$63.30	POWELL, HAROLD & NANCY
111371020000	1	010	RESIDENTIAL	\$344.00	0.230	\$79.12	\$71.20	\$63.30	NUCCIO, KAREN H TR
111371030000	1	010	RESIDENTIAL	\$344.00	0.230	\$79.12	\$71.20	\$63.30	MAYER, LON & VALERIE
111371040000	1	010	RESIDENTIAL	\$344.00	0.230	\$79.12	\$71.20	\$63.30	GARDEA TAMARA
111371050000	1	010	RESIDENTIAL	\$344.00	0.230	\$79.12	\$71.20	\$63.30	NOMELLINI, GIULIANO J & MADELINE C TR

**RD 1614 - Smith Tract**  
**Preliminary FY2023-24 Assessments**

6/28/2023

APN	Tax	UseCode	Classification	Rate	Assessable Area	100% Assessment	90% Assessment	80% Assessment	ASSEESSE
111371060000	1	010	RESIDENTIAL	\$344.00	0.230	\$79.12	\$71.20	\$63.30	CHU, WILLIAM C & MEI CHEE ETAL
111371070000	1	010	RESIDENTIAL	\$344.00	0.230	\$79.12	\$71.20	\$63.30	ORNELAS, RENE C & GINA
111371080000	1	010	RESIDENTIAL	\$344.00	0.230	\$79.12	\$71.20	\$63.30	VASQUEZ JOSE J & IRENE
111371090000	1	010	RESIDENTIAL	\$344.00	0.230	\$79.12	\$71.20	\$63.30	LANDRUM MARTHA
111371120000	1	010	RESIDENTIAL	\$344.00	0.200	\$68.80	\$61.92	\$55.04	MCKNIGHT, TERI A
111371130000	1	010	RESIDENTIAL	\$344.00	0.200	\$68.80	\$61.92	\$55.04	REHMAN, AQEEL AHMAD
111371140000	1	010	RESIDENTIAL	\$344.00	0.230	\$79.12	\$71.20	\$63.30	RAMIREZ, SAMUEL G
111371150000	1	010	RESIDENTIAL	\$344.00	0.230	\$79.12	\$71.20	\$63.30	RODRIGUEZ, JOHN J & TATYANA
111371160000	1	010	RESIDENTIAL	\$344.00	0.230	\$79.12	\$71.20	\$63.30	ASCENCIO, APOLONIO M & JANET C TR
111371170000	1	010	RESIDENTIAL	\$344.00	0.230	\$79.12	\$71.20	\$63.30	ZINSKI, CHARLES & TRACY
111371180000	1	010	RESIDENTIAL	\$344.00	0.230	\$79.12	\$71.20	\$63.30	KINSER, MARLENE R TR
111371190000	1	010	RESIDENTIAL	\$344.00	0.230	\$79.12	\$71.20	\$63.30	FARNSWORTH, STEPHEN G & M T
111371200000	1	010	RESIDENTIAL	\$344.00	0.230	\$79.12	\$71.20	\$63.30	STOREY, JOHN W SR & SHIRLEY A TR
111371210000	1	010	RESIDENTIAL	\$344.00	0.230	\$79.12	\$71.20	\$63.30	ROSS, F E & LINDA A
111371220000	1	013	RESIDENTIAL	\$344.00	0.230	\$79.12	\$71.20	\$63.30	SMITH, KEVIN M
111371230000	1	010	RESIDENTIAL	\$344.00	0.230	\$79.12	\$71.20	\$63.30	CAMACHO, FRANCISCO CUEVAS
111371240000	1	010	RESIDENTIAL	\$344.00	0.230	\$79.12	\$71.20	\$63.30	HYSKE, TODD
111371250000	1	010	RESIDENTIAL	\$344.00	0.230	\$79.12	\$71.20	\$63.30	MCCULLOCH, WILLIAM A JR
111371260000	1	010	RESIDENTIAL	\$344.00	0.230	\$79.12	\$71.20	\$63.30	ROBERTS, TYLER C
111371270000	1	010	RESIDENTIAL	\$344.00	0.230	\$79.12	\$71.20	\$63.30	EBERHARDT, CYNTHIA L
111371280000	1	010	RESIDENTIAL	\$344.00	0.230	\$79.12	\$71.20	\$63.30	ATWATER, RENEE
111371290000	1	010	RESIDENTIAL	\$344.00	0.230	\$79.12	\$71.20	\$63.30	MEDINA, DANIEL A & JENNIFER
111371300000	1	010	RESIDENTIAL	\$344.00	0.230	\$79.12	\$71.20	\$63.30	SHERMAN, DOUGLAS & DONNA K TR
111371310000	1	010	RESIDENTIAL	\$344.00	0.230	\$79.12	\$71.20	\$63.30	E HEAP & TAMI D
111371320000	1	010	RESIDENTIAL	\$344.00	0.140	\$48.16	\$43.34	\$38.53	SALVATIERRA, EMILO & MARIA
111371330000	1	010	RESIDENTIAL	\$344.00	0.160	\$55.04	\$49.52	\$44.03	HEBERT, LILLIAN S
111372010000	1	010	RESIDENTIAL	\$344.00	0.230	\$79.12	\$71.20	\$63.30	JELLEY, DARREL TR
111372020000	1	010	RESIDENTIAL	\$344.00	0.230	\$79.12	\$71.20	\$63.30	TIRAPELLE JAMES M
111372030000	1	010	RESIDENTIAL	\$344.00	0.230	\$79.12	\$71.20	\$63.30	RUTHERFORD, DEBORAH S TR
111372040000	1	010	RESIDENTIAL	\$344.00	0.230	\$79.12	\$71.20	\$63.30	HERNANDEZ COCKERHAM, SHERI N TR
111372050000	1	010	RESIDENTIAL	\$344.00	0.230	\$79.12	\$71.20	\$63.30	BAHR, DONALD C & DORENE M TR
111372060000	1	010	RESIDENTIAL	\$344.00	0.230	\$79.12	\$71.20	\$63.30	BERG, VALERI ANN
111372070000	1	010	RESIDENTIAL	\$344.00	0.180	\$61.92	\$55.72	\$49.54	FLORES, MICHELLE M ETAL
111372080000	1	010	RESIDENTIAL	\$344.00	0.170	\$58.48	\$52.62	\$46.78	TREXEL, STEVEN R & J E
111372090000	1	010	RESIDENTIAL	\$344.00	0.190	\$65.36	\$58.82	\$52.29	BANTA, DANIEL & K M
111372100000	1	010	RESIDENTIAL	\$344.00	0.150	\$51.60	\$46.44	\$41.28	SEGURA, ANDREA ETAL
111372110000	1	010	RESIDENTIAL	\$344.00	0.230	\$79.12	\$71.20	\$63.30	NISPEROS, PHILLIP M
111372120000	1	010	RESIDENTIAL	\$344.00	0.230	\$79.12	\$71.20	\$63.30	SCHON, MARK & JANICE TR
111372130000	1	010	RESIDENTIAL	\$344.00	0.230	\$79.12	\$71.20	\$63.30	HOANG HANH MINH
111372140000	1	010	RESIDENTIAL	\$344.00	0.260	\$89.44	\$80.48	\$71.55	SAMSON, DARLENE C
111372150000	1	010	RESIDENTIAL	\$344.00	0.260	\$89.44	\$80.48	\$71.55	MANDUJAN, MICHAEL J & HEATHER L
111372160000	1	010	RESIDENTIAL	\$344.00	0.180	\$61.92	\$55.72	\$49.54	ADAMS, EDITH N ETAL
111372170000	1	010	RESIDENTIAL	\$344.00	0.200	\$68.80	\$61.92	\$55.04	KERNS, SHAWN
111372180000	1	010	RESIDENTIAL	\$344.00	0.160	\$55.04	\$49.52	\$44.03	YEE, VICTOR G & CATHERINE
111372190000	1	010	RESIDENTIAL	\$344.00	0.160	\$55.04	\$49.52	\$44.03	ACEVEDO, SUNNY PEREZ
111372200000	1	010	RESIDENTIAL	\$344.00	0.160	\$55.04	\$49.52	\$44.03	NELSON, ROBERT C & DEEDEE C

**RD 1614 - Smith Tract**  
**Preliminary FY2023-24 Assessments**

6/28/2023

APN	Tax	UseCode	Classification	Rate	Assessable Area	100% Assessment	90% Assessment	80% Assessment	ASSESSEE
111372210000	1	010	RESIDENTIAL	\$344.00	0.230	\$79.12	\$71.20	\$63.30	WANG, TAO
111372220000	1	010	RESIDENTIAL	\$344.00	0.230	\$79.12	\$71.20	\$63.30	MUNOZ, VICTOR
111372230000	1	022	RESIDENTIAL	\$344.00	0.230	\$79.12	\$71.20	\$63.30	ELIAS RUDY & ELIAS MYRNA
111372240000	1	010	RESIDENTIAL	\$344.00	0.230	\$79.12	\$71.20	\$63.30	LOZANO, LANA T
111372250000	1	010	RESIDENTIAL	\$344.00	0.180	\$61.92	\$55.72	\$49.54	BLESSINGER, SARAH ETAL
111372260000	1	010	RESIDENTIAL	\$344.00	0.180	\$61.92	\$55.72	\$49.54	MCCAFFREY MAUREEN SUSANNE TR
111372270000	1	010	RESIDENTIAL	\$344.00	0.180	\$61.92	\$55.72	\$49.54	DOAK, MARY MARGARET
111372280000	1	010	RESIDENTIAL	\$344.00	0.230	\$79.12	\$71.20	\$63.30	PEIRANO, GLENDA F ETAL
111372290000	1	010	RESIDENTIAL	\$344.00	0.230	\$79.12	\$71.20	\$63.30	CORNELISON, RICKIE D & CARRIE L
111372300000	1	010	RESIDENTIAL	\$344.00	0.230	\$79.12	\$71.20	\$63.30	HERRERA, SANDRA R ETAL
111372310000	1	010	RESIDENTIAL	\$344.00	0.230	\$79.12	\$71.20	\$63.30	MILLER BRIAN RAY & ASHLEY MARIE TR
111372320000	1	010	RESIDENTIAL	\$344.00	0.230	\$79.12	\$71.20	\$63.30	MEDINA JAVIER REYES
111372330000	1	010	RESIDENTIAL	\$344.00	0.230	\$79.12	\$71.20	\$63.30	NAVARRO, KENNETH D & LINDA L
111381010000	1	010	RESIDENTIAL	\$344.00	0.210	\$72.24	\$65.00	\$57.79	RIVERA, HECTOR JR
111381020000	1	010	RESIDENTIAL	\$344.00	0.230	\$79.12	\$71.20	\$63.30	HANDEL, IRVING H & LINDA M TR
111381030000	1	010	RESIDENTIAL	\$344.00	0.210	\$72.24	\$65.00	\$57.79	MAGANA, JAVIER
111381040000	1	010	RESIDENTIAL	\$344.00	0.230	\$79.12	\$71.20	\$63.30	NATALI, MARY
111381050000	1	010	RESIDENTIAL	\$344.00	0.210	\$72.24	\$65.00	\$57.79	SHANHOLTZER, DEWEY & LALANI
111381060000	1	010	RESIDENTIAL	\$344.00	0.230	\$79.12	\$71.20	\$63.30	MUNOZ, MARY E TR
111381070000	1	010	RESIDENTIAL	\$344.00	0.210	\$72.24	\$65.00	\$57.79	OJEDA, DAVID & DEBORAH
111381080000	1	010	RESIDENTIAL	\$344.00	0.230	\$79.12	\$71.20	\$63.30	TUCKER, ALEC
111381090000	1	010	RESIDENTIAL	\$344.00	0.210	\$72.24	\$65.00	\$57.79	BEADLES ROBERT D & NICOLE G TR
111381100000	1	010	RESIDENTIAL	\$344.00	0.230	\$79.12	\$71.20	\$63.30	SILVEIRA, JOHN M & DONNA E
111381110000	1	010	RESIDENTIAL	\$344.00	0.210	\$72.24	\$65.00	\$57.79	PARDINI, RICHARD WAYNE & AMY MARCELE TR
111381120000	1	010	RESIDENTIAL	\$344.00	0.230	\$79.12	\$71.20	\$63.30	CHAMBLIN, PHYLLIS C
111381130000	1	010	RESIDENTIAL	\$344.00	0.210	\$72.24	\$65.00	\$57.79	MADDEN, CAROLYN TR ETAL
111381140000	1	010	RESIDENTIAL	\$344.00	0.230	\$79.12	\$71.20	\$63.30	GLORIA, CHRISTOPHER D
111381150000	1	010	RESIDENTIAL	\$344.00	0.210	\$72.24	\$65.00	\$57.79	VINCENT BARBARA J
111381160000	1	010	RESIDENTIAL	\$344.00	0.230	\$79.12	\$71.20	\$63.30	COPADO ALEXIS B
111381170000	1	010	RESIDENTIAL	\$344.00	0.210	\$72.24	\$65.00	\$57.79	WENDLAND, TIM J & CHRISTINE L
111381180000	1	010	RESIDENTIAL	\$344.00	0.230	\$79.12	\$71.20	\$63.30	SNIDER, GEORGE H & MARTHA B
111381190000	1	010	RESIDENTIAL	\$344.00	0.210	\$72.24	\$65.00	\$57.79	MOLINA, ENRIQUE REYES
111381200000	1	010	RESIDENTIAL	\$344.00	0.230	\$79.12	\$71.20	\$63.30	LINDGREN, AUDA L TR
111381210000	1	010	RESIDENTIAL	\$344.00	0.210	\$72.24	\$65.00	\$57.79	MARQUEZ, EDUARDO & EMILY B
111381220000	1	010	RESIDENTIAL	\$344.00	0.230	\$79.12	\$71.20	\$63.30	CUIZON, JIMMY J
111381230000	1	010	RESIDENTIAL	\$344.00	0.210	\$72.24	\$65.00	\$57.79	TSAI, JUDY C
111381240000	1	010	RESIDENTIAL	\$344.00	0.230	\$79.12	\$71.20	\$63.30	RAMIREZ SUSANA CRUZ
111381250000	1	010	RESIDENTIAL	\$344.00	0.210	\$72.24	\$65.00	\$57.79	PERRILLIAT, MICHAEL A TR
111381260000	1	010	RESIDENTIAL	\$344.00	0.230	\$79.12	\$71.20	\$63.30	REINERT, LINDA L
111381280000	1	010	RESIDENTIAL	\$344.00	0.180	\$61.92	\$55.72	\$49.54	MATOVU ANGELA
111381290000	1	010	RESIDENTIAL	\$344.00	0.230	\$79.12	\$71.20	\$63.30	FLORES SALLY
111381300000	1	010	RESIDENTIAL	\$344.00	0.210	\$72.24	\$65.00	\$57.79	NAKHLA, BASSEM
111381310000	1	010	RESIDENTIAL	\$344.00	0.230	\$79.12	\$71.20	\$63.30	LOPEZ, HENRY J & LOUISE R
111382010000	1	010	RESIDENTIAL	\$344.00	0.230	\$79.12	\$71.20	\$63.30	DEMAREST, DONNA
111382020000	1	010	RESIDENTIAL	\$344.00	0.230	\$79.12	\$71.20	\$63.30	ISAAK, NICKOLAS
111382030000	1	010	RESIDENTIAL	\$344.00	0.230	\$79.12	\$71.20	\$63.30	SCOTT, DOUGLAS R & MARLA W TR



**RD 1614 - Smith Tract**  
**Preliminary FY2023-24 Assessments**

6/28/2023

APN	Tax	UseCode	Classification	Rate	Assessable Area	100% Assessment	90% Assessment	80% Assessment	ASSESSEE
111382040000	1	010	RESIDENTIAL	\$344.00	0.230	\$79.12	\$71.20	\$63.30	MELTON REX LEE JR & JUDITH LYNNE TR
111382050000	1	010	RESIDENTIAL	\$344.00	0.230	\$79.12	\$71.20	\$63.30	PEREZ SERGIO & LYNETTE MARY
111382060000	1	010	RESIDENTIAL	\$344.00	0.230	\$79.12	\$71.20	\$63.30	OWENS, DUANE TR
111382070000	1	010	RESIDENTIAL	\$344.00	0.230	\$79.12	\$71.20	\$63.30	LINDGREN, ERIC VERNON
111382080000	1	010	RESIDENTIAL	\$344.00	0.230	\$79.12	\$71.20	\$63.30	HAAS JOHN D
111382090000	1	010	RESIDENTIAL	\$344.00	0.230	\$79.12	\$71.20	\$63.30	WRIGHT, CHARLES & DIANA
111382100000	1	010	RESIDENTIAL	\$344.00	0.230	\$79.12	\$71.20	\$63.30	MADAMBA REGINA A TR
111382110000	1	010	RESIDENTIAL	\$344.00	0.230	\$79.12	\$71.20	\$63.30	JACQUES ANDY JR
111382120000	1	010	RESIDENTIAL	\$344.00	0.230	\$79.12	\$71.20	\$63.30	FORTNEY, JENNIFER L
111382130000	1	010	RESIDENTIAL	\$344.00	0.140	\$48.16	\$43.34	\$38.53	GONZALES, LARRY H ETAL
111382140000	1	010	RESIDENTIAL	\$344.00	0.140	\$48.16	\$43.34	\$38.53	SIMON DONALD RAY & VICTORIA-SIMON VALERIE
111382150000	1	010	RESIDENTIAL	\$344.00	0.140	\$48.16	\$43.34	\$38.53	PERKINS, TERRI MICHELLE
111382160000	1	010	RESIDENTIAL	\$344.00	0.130	\$44.72	\$40.24	\$35.78	CAMARENA, HECTOR J
111382170000	1	010	RESIDENTIAL	\$344.00	0.130	\$44.72	\$40.24	\$35.78	COSTILLA, VICTORIA L
111382180000	1	010	RESIDENTIAL	\$344.00	0.210	\$72.24	\$65.00	\$57.79	ANCHETA, LARRY DEAN & ELSA NANCY
111382190000	1	010	RESIDENTIAL	\$344.00	0.210	\$72.24	\$65.00	\$57.79	DELAROSA ANA T
111382200000	1	010	RESIDENTIAL	\$344.00	0.140	\$48.16	\$43.34	\$38.53	TAYLOR, JAN WESTON
111382210000	1	010	RESIDENTIAL	\$344.00	0.140	\$48.16	\$43.34	\$38.53	BYRNE, MICHAEL L & S L
111382220000	1	010	RESIDENTIAL	\$344.00	0.230	\$79.12	\$71.20	\$63.30	LATOSA, AGUSTINO & ELIZABETH TR
111382230000	1	010	RESIDENTIAL	\$344.00	0.230	\$79.12	\$71.20	\$63.30	LOMANTA, SIMEON & ADELISA M
111382240000	1	010	RESIDENTIAL	\$344.00	0.230	\$79.12	\$71.20	\$63.30	STONE, BERTHA J
111382250000	1	010	RESIDENTIAL	\$344.00	0.230	\$79.12	\$71.20	\$63.30	CURRIERI, KIM J & LYNNE C
111382260000	1	010	RESIDENTIAL	\$344.00	0.230	\$79.12	\$71.20	\$63.30	ASHRAF, MOHAMMAD & MUNIZA BEGUM
111382270000	1	010	RESIDENTIAL	\$344.00	0.230	\$79.12	\$71.20	\$63.30	GOODWIN JOSEPH E & LYNNE M TR
111382280000	1	010	RESIDENTIAL	\$344.00	0.230	\$79.12	\$71.20	\$63.30	ALTIMARI, STEVEN & BARRI L TR
111382290000	1	010	RESIDENTIAL	\$344.00	0.230	\$79.12	\$71.20	\$63.30	BUTTERFIELD, JERRY W & JANE
111382300000	1	010	RESIDENTIAL	\$344.00	0.230	\$79.12	\$71.20	\$63.30	LANDIN MICHAEL A
111382310000	1	010	RESIDENTIAL	\$344.00	0.230	\$79.12	\$71.20	\$63.30	GONZALES, LISA MARIE TR ETAL
111382320000	1	010	RESIDENTIAL	\$344.00	0.230	\$79.12	\$71.20	\$63.30	VILLEGAS DAVID J & SIMING
111382330000	1	010	RESIDENTIAL	\$344.00	0.230	\$79.12	\$71.20	\$63.30	PAPPAS, LOIS B TR
111391020000	1	010	RESIDENTIAL	\$344.00	0.300	\$103.20	\$92.88	\$82.56	YORK, SAMUEL T TR
111391030000	1	010	RESIDENTIAL	\$344.00	0.300	\$103.20	\$92.88	\$82.56	MORGALI JAMES R & DIANE TR
111391040000	1	010	RESIDENTIAL	\$344.00	0.260	\$89.44	\$80.48	\$71.55	CRAYTON CARL J JR ETAL
111391050000	1	010	RESIDENTIAL	\$344.00	0.260	\$89.44	\$80.48	\$71.55	SALDANA MAYANIT
111391060000	1	010	RESIDENTIAL	\$344.00	0.260	\$89.44	\$80.48	\$71.55	HERNANDEZ, THOMAS S & DENA M
111391070000	1	010	RESIDENTIAL	\$344.00	0.260	\$89.44	\$80.48	\$71.55	TRAN THANH THAO & THI NHIEM
111391080000	1	010	RESIDENTIAL	\$344.00	0.260	\$89.44	\$80.48	\$71.55	BAHARENFUSS, MARK A & CATHERINE
111391090000	1	010	RESIDENTIAL	\$344.00	0.260	\$89.44	\$80.48	\$71.55	MORENO JOSE ELIASAR
111391100000	1	010	RESIDENTIAL	\$344.00	0.260	\$89.44	\$80.48	\$71.55	ASHLOCK, LAURENCE M & JOANNA TR
111391110000	1	010	RESIDENTIAL	\$344.00	0.300	\$103.20	\$92.88	\$82.56	WALKER, STEVEN W
111391120000	1	010	RESIDENTIAL	\$344.00	0.300	\$103.20	\$92.88	\$82.56	WALKER, STEVE
111391130000	1	010	RESIDENTIAL	\$344.00	0.300	\$103.20	\$92.88	\$82.56	IBARRA DANIEL ORTIZ JR & RODRIGUEZ X:OMARA MARIA
111391140000	1	010	RESIDENTIAL	\$344.00	0.300	\$103.20	\$92.88	\$82.56	NGUYEN THANG P & TANG-NGUYEN LENG ETAL
111391150000	1	010	RESIDENTIAL	\$344.00	0.300	\$103.20	\$92.88	\$82.56	ALLEN, ROGER C & TONI L
111391160000	1	010	RESIDENTIAL	\$344.00	0.300	\$103.20	\$92.88	\$82.56	TUCKWOOD, ROBERT ETAL
111391170000	1	010	RESIDENTIAL	\$344.00	0.290	\$99.76	\$89.78	\$79.81	FLORES MITCHELL G

**RD 1614 - Smith Tract**  
**Preliminary FY2023-24 Assessments**

6/28/2023

APN	Tax	UseCode	Classification	Rate	Assessable Area	100% Assessment	90% Assessment	80% Assessment	ASSESSEE
111391180000	1	010	RESIDENTIAL	\$344.00	0.290	\$99.76	\$89.78	\$79.81	BALLUS, EMILY J
111391190000	1	010	RESIDENTIAL	\$344.00	0.290	\$99.76	\$89.78	\$79.81	SOMERA, GILBERT E & IRENE TR
111391200000	1	010	RESIDENTIAL	\$344.00	0.290	\$99.76	\$89.78	\$79.81	MESSICK, JAMES & B
111391210000	1	010	RESIDENTIAL	\$344.00	0.290	\$99.76	\$89.78	\$79.81	DENNIS ALONZO & CLADDY DE LANTAR
111391220000	1	010	RESIDENTIAL	\$344.00	0.290	\$99.76	\$89.78	\$79.81	KYES, DANIEL K
111391230000	1	010	RESIDENTIAL	\$344.00	0.250	\$86.00	\$77.40	\$68.80	WILLS, CHRISTOPHER J
111391240000	1	010	RESIDENTIAL	\$344.00	0.250	\$86.00	\$77.40	\$68.80	MEMORY NICHOLAS J ETAL
111391250000	1	010	RESIDENTIAL	\$344.00	0.250	\$86.00	\$77.40	\$68.80	BOYD MELBA
111391260000	1	010	RESIDENTIAL	\$344.00	0.250	\$86.00	\$77.40	\$68.80	MUNGUIA, JOSE DE JESUS & SUSANA
111391270000	1	010	RESIDENTIAL	\$344.00	0.240	\$82.56	\$74.30	\$66.05	HOORNAERT, JON & DAIME
111391280000	1	010	RESIDENTIAL	\$344.00	0.250	\$86.00	\$77.40	\$68.80	BLACK, WILLIAM E & EARLEENE
111391290000	1	010	RESIDENTIAL	\$344.00	0.250	\$86.00	\$77.40	\$68.80	HOORNAERT, ALAN & DELORES
111391300000	1	010	RESIDENTIAL	\$344.00	0.290	\$99.76	\$89.78	\$79.81	ELSHOLZ, LAURA J
111391310000	1	010	RESIDENTIAL	\$344.00	0.290	\$99.76	\$89.78	\$79.81	OBERSON, STEPHEN A
111391320000	1	010	RESIDENTIAL	\$344.00	0.290	\$99.76	\$89.78	\$79.81	REHMAN, SAEED
111391330000	1	010	RESIDENTIAL	\$344.00	0.180	\$61.92	\$55.72	\$49.54	THOMAS, OMAR H
111391340000	1	010	RESIDENTIAL	\$344.00	0.120	\$41.28	\$37.14	\$33.02	BRITO, VICTORINO
111392010000	1	760	COMMERCIAL	\$688.00	0.290	\$199.52	\$179.56	\$159.62	CHILDRENS HOME OF STKN FOUND
111392020000	1	010	RESIDENTIAL	\$344.00	0.290	\$99.76	\$89.78	\$79.81	LAMPARTY, EVA
111392030000	1	010	RESIDENTIAL	\$344.00	0.290	\$99.76	\$89.78	\$79.81	LAGOMARSINO, FRANK S JR & S
111392040000	1	010	RESIDENTIAL	\$344.00	0.290	\$99.76	\$89.78	\$79.81	LAGOMARSINO, FRANK S JR & SANDRA K
111392050000	1	010	RESIDENTIAL	\$344.00	0.290	\$99.76	\$89.78	\$79.81	GOOD KEVEN TR
111392060000	1	010	RESIDENTIAL	\$344.00	0.290	\$99.76	\$89.78	\$79.81	MORALES, JOSEPH F
111392070000	1	010	RESIDENTIAL	\$344.00	0.290	\$99.76	\$89.78	\$79.81	ARELLANO, ARTURO
111392080000	1	010	RESIDENTIAL	\$344.00	0.290	\$99.76	\$89.78	\$79.81	CRASE, PETER H & SHARON L
111392090000	1	010	RESIDENTIAL	\$344.00	0.290	\$99.76	\$89.78	\$79.81	NEMEE MICHAEL KENNETH & MICHELLE S
111392100000	1	010	RESIDENTIAL	\$344.00	0.290	\$99.76	\$89.78	\$79.81	ROSARIO, CHARLES H & R J
111392110000	1	010	RESIDENTIAL	\$344.00	0.290	\$99.76	\$89.78	\$79.81	BROCKL, ROBERTO & BRENDA
111392120000	1	010	RESIDENTIAL	\$344.00	0.370	\$127.28	\$114.54	\$101.82	O'REILLY RYAN R & TAMI
111392130000	1	010	RESIDENTIAL	\$344.00	0.210	\$72.24	\$65.00	\$57.79	BRANCO, ANSELMO P
111392140000	1	010	RESIDENTIAL	\$344.00	0.190	\$65.36	\$58.82	\$52.29	SEEMAN, STEPHEN D & RITA V
111392150000	1	010	RESIDENTIAL	\$344.00	0.190	\$65.36	\$58.82	\$52.29	FLORES MITCHELL G
111392160000	1	010	RESIDENTIAL	\$344.00	0.200	\$68.80	\$61.92	\$55.04	NEMEE MICHAEL KENNETH ETAL
111392170000	1	010	RESIDENTIAL	\$344.00	0.170	\$58.48	\$52.62	\$46.78	LAU SAMMY CHAN KUEN & SHELLY HUIE
111392180000	1	013	RESIDENTIAL	\$344.00	0.240	\$82.56	\$74.30	\$66.05	JAET INC
111392190000	1	010	RESIDENTIAL	\$344.00	0.430	\$147.92	\$133.12	\$118.34	ROBLES, IGNACIO & EVELIA
111392200000	1	010	RESIDENTIAL	\$344.00	0.280	\$96.32	\$86.68	\$77.06	TORRES, ANA MARIA
111392210000	1	010	RESIDENTIAL	\$344.00	0.280	\$96.32	\$86.68	\$77.06	WINTON, SUSAN A TR
111392220000	1	010	RESIDENTIAL	\$344.00	0.280	\$96.32	\$86.68	\$77.06	GRAVELLE, VICTORIA G
111392230000	1	010	RESIDENTIAL	\$344.00	0.280	\$96.32	\$86.68	\$77.06	EVANS KANEISHA LAKIA JACKSON-
111392240000	1	010	RESIDENTIAL	\$344.00	0.280	\$96.32	\$86.68	\$77.06	GABRIEL RODRIGO GONZALEZ & PEREZ CARLA MAQUEDA
111392250000	1	010	RESIDENTIAL	\$344.00	0.280	\$96.32	\$86.68	\$77.06	YIM ANNE ETAL
111392260000	1	010	RESIDENTIAL	\$344.00	0.280	\$96.32	\$86.68	\$77.06	RENNER, JOHANNA D TR
111392270000	1	010	RESIDENTIAL	\$344.00	0.280	\$96.32	\$86.68	\$77.06	ST MARKS UNITED METHODIST CHRCH
111392280000	1	010	RESIDENTIAL	\$344.00	0.280	\$96.32	\$86.68	\$77.06	COLEMAN, CHARLES SR & M
111392290000	1	010	RESIDENTIAL	\$344.00	0.280	\$96.32	\$86.68	\$77.06	GOLDEN MORRISA TIALIN TR

**RD 1614 - Smith Tract**  
**Preliminary FY2023-24 Assessments**

6/28/2023

APN	Tax	UseCode	Classification	Rate	Assessable Area	100% Assessment	90% Assessment	80% Assessment	ASSESSEE
111392300000	1	010	RESIDENTIAL	\$344.00	0.280	\$96.32	\$86.68	\$77.06	GOLDEN NICHOLAS M
111392310000	1	010	RESIDENTIAL	\$344.00	0.280	\$96.32	\$86.68	\$77.06	GOLDEN MORRISA TIALIN
111400010000	1	010	RESIDENTIAL	\$344.00	0.160	\$55.04	\$49.52	\$44.03	RIDER CHRISTOPHER A ETAL
111400020000	1	010	RESIDENTIAL	\$344.00	0.650	\$223.60	\$201.24	\$178.88	WILLS, ROBERT H
111400030000	1	010	RESIDENTIAL	\$344.00	0.650	\$223.60	\$201.24	\$178.88	CONTRERAS, JAVIER & JESSICA
111400040000	1	010	RESIDENTIAL	\$344.00	0.650	\$223.60	\$201.24	\$178.88	VASQUEZ, MARK M & PAMELA R TR
111400050000	1	010	RESIDENTIAL	\$344.00	0.650	\$223.60	\$201.24	\$178.88	CLAIR, WILLARD J & FRANKIE L TR
111400060000	1	010	RESIDENTIAL	\$344.00	0.650	\$223.60	\$201.24	\$178.88	FONSECA GARY JR
111400070000	1	010	RESIDENTIAL	\$344.00	0.650	\$223.60	\$201.24	\$178.88	SHARPNACK, BRIAN T & AMY A B TR
111400080000	1	010	RESIDENTIAL	\$344.00	0.650	\$223.60	\$201.24	\$178.88	MCBRIDE, JAMES L TR
111400090000	1	010	RESIDENTIAL	\$344.00	0.650	\$223.60	\$201.24	\$178.88	LENG, THOMAS THUOK
111400100000	1	010	RESIDENTIAL	\$344.00	0.980	\$337.12	\$303.40	\$269.70	LANDA SALVADOR TORRES ETAL
111400110000	1	010	RESIDENTIAL	\$344.00	0.270	\$92.88	\$83.58	\$74.30	ZOOK, JASON A ETAL
111400120000	1	010	RESIDENTIAL	\$344.00	0.280	\$96.32	\$86.68	\$77.06	PRATER, EDNA I
111400170000	1	010	RESIDENTIAL	\$344.00	0.310	\$106.64	\$95.96	\$85.31	GRILLO, DOROTHY M ETAL
111400180000	1	010	RESIDENTIAL	\$344.00	0.210	\$72.24	\$65.00	\$57.79	CARMAN, MARIE R
111400190000	1	010	RESIDENTIAL	\$344.00	0.220	\$75.68	\$68.10	\$60.54	OLIVAREZ, MICHAEL D TR ETAL
111400200000	1	010	RESIDENTIAL	\$344.00	0.350	\$120.40	\$108.36	\$96.32	KRAUSE, GREGORY A & ANGELA M
111400210000	1	010	RESIDENTIAL	\$344.00	0.280	\$96.32	\$86.68	\$77.06	FUENTES JOSE ALFREDO JR
111400240000	1	010	RESIDENTIAL	\$344.00	0.170	\$58.48	\$52.62	\$46.78	MENDOZA, RAY & VIVIAN TR
111400250000	1	010	RESIDENTIAL	\$344.00	0.350	\$120.40	\$108.36	\$96.32	ASHRAF, MOHAMMAD
111400260000	1	010	RESIDENTIAL	\$344.00	0.130	\$44.72	\$40.24	\$35.78	WONG KENNY TR ETAL
111400270000	1	01A	VACANT	\$68.80	1.760	\$121.08	\$108.96	\$96.86	KHAN, JASON B
111400280000	1	04A	VACANT	\$68.80	0.250	\$35.00	\$31.50	\$28.00	MENCHACA GABRIEL ANTONIO ROMERO
111400290000	1	010	RESIDENTIAL	\$344.00	0.240	\$82.56	\$74.30	\$66.05	FRANCO LIZETTE
111400300000	1	01A	VACANT	\$68.80	0.140	\$35.00	\$31.50	\$28.00	ROCCO, TIM E & JACQUELINE J
111400310000	1	010	RESIDENTIAL	\$344.00	0.180	\$61.92	\$55.72	\$49.54	RUTHERFORD, EDWARD
111410010000	1	010	RESIDENTIAL	\$344.00	0.150	\$51.60	\$46.44	\$41.28	BRAND, RICKY & LEILA TR ETAL
111410020000	1	010	RESIDENTIAL	\$344.00	0.150	\$51.60	\$46.44	\$41.28	ROCHA ARTURO
111410030000	1	010	RESIDENTIAL	\$344.00	0.150	\$51.60	\$46.44	\$41.28	SALCEDO MARCO ANTONIO & MIRANDA RAE
111410040000	1	010	RESIDENTIAL	\$344.00	0.150	\$51.60	\$46.44	\$41.28	MACHADO, ERAHM
111410050000	1	010	RESIDENTIAL	\$344.00	0.170	\$58.48	\$52.62	\$46.78	MAYNARD STEPHANIE J
111410060000	1	010	RESIDENTIAL	\$344.00	0.170	\$58.48	\$52.62	\$46.78	WRIGHT ROSILYNE E
111410070000	1	021	RESIDENTIAL	\$344.00	0.210	\$72.24	\$65.00	\$57.79	STEPHEN JOHN R & STEPHENS VICKI J
111410080000	1	045	RESIDENTIAL	\$344.00	1.020	\$350.88	\$315.78	\$280.70	TEMERIN, MICHAEL A
111410090000	1	04A	VACANT	\$68.80	0.330	\$35.00	\$31.50	\$28.00	TEMERIN, MICHAEL A
111410100000	1	044	RESIDENTIAL	\$344.00	0.850	\$292.40	\$263.16	\$233.92	ZONA SUL INVESTMENTS LLC
111410110000	1	811	COMMERCIAL	\$688.00	0.110	\$75.68	\$68.10	\$60.54	CALIF WATER SERVICE CO
111410120000	1	046	RESIDENTIAL	\$344.00	1.140	\$392.16	\$352.94	\$313.73	BETTENCOURT, MANUEL & ANGELA TR
111410130000	1	034	RESIDENTIAL	\$344.00	0.200	\$68.80	\$61.92	\$55.04	4 6 3 DP LLC
111410140000	1	031	RESIDENTIAL	\$344.00	0.240	\$82.56	\$74.30	\$66.05	FERRELL, JAMES & DIANE
111410150000	1	045	RESIDENTIAL	\$344.00	1.190	\$409.36	\$368.42	\$327.49	TEMERIN, MICHAEL A
111410160000	1	042	RESIDENTIAL	\$344.00	0.370	\$127.28	\$114.54	\$101.82	KNOLL, WALTER & B TRS
111410170000	1	010	RESIDENTIAL	\$344.00	0.200	\$68.80	\$61.92	\$55.04	WU, CHIN YUN
111410180000	1	010	RESIDENTIAL	\$344.00	0.220	\$75.68	\$68.10	\$60.54	MITCHELL, BRENDA D ETAL
111410190000	1	010	RESIDENTIAL	\$344.00	0.240	\$82.56	\$74.30	\$66.05	DUTRA, VIOLET N TR



**RD 1614 - Smith Tract**  
**Preliminary FY2023-24 Assessments**

6/28/2023

APN	Tax	UseCode	Classification	Rate	Assessable Area	100% Assessment	90% Assessment	80% Assessment	ASSESSEE
111410200000	1	010	RESIDENTIAL	\$344.00	0.240	\$82.56	\$74.30	\$66.05	SINGH, NASIB
111410210000	1	010	RESIDENTIAL	\$344.00	0.150	\$51.60	\$46.44	\$41.28	PENA, JUAN DOROTEO GONZALEZ
111410220000	1	010	RESIDENTIAL	\$344.00	0.150	\$51.60	\$46.44	\$41.28	DOMINGUEZ, JOSE LUIS
111420010000	1	010	RESIDENTIAL	\$344.00	0.120	\$41.28	\$37.14	\$33.02	TAN, RICARDO & PONG
111420020000	1	010	RESIDENTIAL	\$344.00	0.120	\$41.28	\$37.14	\$33.02	GUEVARA CHRISTIAN
111420030000	1	010	RESIDENTIAL	\$344.00	0.120	\$41.28	\$37.14	\$33.02	OLSEN, LYNN & MARIA PATRICIA TR
111420040000	1	010	RESIDENTIAL	\$344.00	0.120	\$41.28	\$37.14	\$33.02	FASO, EMILY
111420050000	1	010	RESIDENTIAL	\$344.00	0.120	\$41.28	\$37.14	\$33.02	ANDERSON, CHARLES JAMES & KATHERINE I TR
111420060000	1	010	RESIDENTIAL	\$344.00	0.120	\$41.28	\$37.14	\$33.02	DEL ROSARIO, MANUEL & MARIA
111420070000	1	010	RESIDENTIAL	\$344.00	0.120	\$41.28	\$37.14	\$33.02	BAO ZHENCHUAN & SHU QIZE TR
111420080000	1	010	RESIDENTIAL	\$344.00	0.120	\$41.28	\$37.14	\$33.02	QUINTERO RAYMUNDO LENIN & ANAU NOELANI
111420090000	1	010	RESIDENTIAL	\$344.00	0.120	\$41.28	\$37.14	\$33.02	CHOW, EY CHIH & HUEIMING TR
111420100000	1	010	RESIDENTIAL	\$344.00	0.120	\$41.28	\$37.14	\$33.02	RODRIGUEZ MARIO
111420110000	1	010	RESIDENTIAL	\$344.00	0.120	\$41.28	\$37.14	\$33.02	SERON RICARDO RAMIREZ ETAL
111420120000	1	010	RESIDENTIAL	\$344.00	0.120	\$41.28	\$37.14	\$33.02	VALLES, JOE & LISA
111420160000	1	010	RESIDENTIAL	\$344.00	0.130	\$44.72	\$40.24	\$35.78	HILL DALE EDWARD
111420170000	1	010	RESIDENTIAL	\$344.00	0.170	\$58.48	\$52.62	\$46.78	LINDLEY, EDWARD G
111420180000	1	010	RESIDENTIAL	\$344.00	0.130	\$44.72	\$40.24	\$35.78	DIAZ INDALECIO M
111420190000	1	010	RESIDENTIAL	\$344.00	0.120	\$41.28	\$37.14	\$33.02	MURILLO, MOISES SR
111420200000	1	010	RESIDENTIAL	\$344.00	0.120	\$41.28	\$37.14	\$33.02	MCCORMICK, HELEN A
111420210000	1	010	RESIDENTIAL	\$344.00	0.120	\$41.28	\$37.14	\$33.02	ZENG, BRUCE SHAOBO & QIAOZHEN
111420220000	1	010	RESIDENTIAL	\$344.00	0.120	\$41.28	\$37.14	\$33.02	TANG, HSUEH HSIA
111420230000	1	010	RESIDENTIAL	\$344.00	0.120	\$41.28	\$37.14	\$33.02	PHAM CELINE MYLINH ETAL
111420240000	1	010	RESIDENTIAL	\$344.00	0.120	\$41.28	\$37.14	\$33.02	SIU ANTHONY H
111420250000	1	010	RESIDENTIAL	\$344.00	0.120	\$41.28	\$37.14	\$33.02	JONES, HELEN
111420260000	1	010	RESIDENTIAL	\$344.00	0.120	\$41.28	\$37.14	\$33.02	SANDOVAL JOSE
111420270000	1	010	RESIDENTIAL	\$344.00	0.120	\$41.28	\$37.14	\$33.02	GARCIA, DAVID JR & DAWN
111420280000	1	010	RESIDENTIAL	\$344.00	0.120	\$41.28	\$37.14	\$33.02	WU, CHIN YUN
111420290000	1	010	RESIDENTIAL	\$344.00	0.120	\$41.28	\$37.14	\$33.02	MAHMUD, KHALID T & DONNA B TR
111420300000	1	010	RESIDENTIAL	\$344.00	0.120	\$41.28	\$37.14	\$33.02	MEGGISON, GAIL REALISTA
111420310000	1	010	RESIDENTIAL	\$344.00	0.120	\$41.28	\$37.14	\$33.02	ALUSTIZA FELIX
111420320000	1	010	RESIDENTIAL	\$344.00	0.130	\$44.72	\$40.24	\$35.78	GIN, BEULAH TR
111420330000	1	010	RESIDENTIAL	\$344.00	0.130	\$44.72	\$40.24	\$35.78	GALANO, SIMEON C JR & N
111420340000	1	010	RESIDENTIAL	\$344.00	0.140	\$48.16	\$43.34	\$38.53	MILLER STORM NICHOLETTE
111420350000	1	010	RESIDENTIAL	\$344.00	0.120	\$41.28	\$37.14	\$33.02	ROSS, JEROME ALDON
111420360000	1	010	RESIDENTIAL	\$344.00	0.120	\$41.28	\$37.14	\$33.02	BAILEY WILSON LEE & ROBERTS DA NEY L
111420370000	1	010	RESIDENTIAL	\$344.00	0.120	\$41.28	\$37.14	\$33.02	VAN BUREN, JAMES L JR & VICKI L
111430010000	1	021	RESIDENTIAL	\$344.00	0.150	\$51.60	\$46.44	\$41.28	TOWERY COURT PTP
111430020000	1	021	RESIDENTIAL	\$344.00	0.150	\$51.60	\$46.44	\$41.28	TOWERY COURT PTP
111430030000	1	021	RESIDENTIAL	\$344.00	0.160	\$55.04	\$49.52	\$44.03	TOWERY COURT PTP
111430040000	1	021	RESIDENTIAL	\$344.00	0.160	\$55.04	\$49.52	\$44.03	TOWERY COURT PTP
111430050000	1	021	RESIDENTIAL	\$344.00	0.180	\$61.92	\$55.72	\$49.54	TOWERY COURT PTP
111430060000	1	021	RESIDENTIAL	\$344.00	0.170	\$58.48	\$52.62	\$46.78	TOWERY COURT PTP
111430070000	1	021	RESIDENTIAL	\$344.00	0.190	\$65.36	\$58.82	\$52.29	TOWERY COURT PTP
111430080000	1	021	RESIDENTIAL	\$344.00	0.150	\$51.60	\$46.44	\$41.28	TOWERY COURT PTP
111430090000	1	021	RESIDENTIAL	\$344.00	0.150	\$51.60	\$46.44	\$41.28	TOWERY COURT PTP

**RD 1614 - Smith Tract**  
**Preliminary FY2023-24 Assessments**

6/28/2023

APN	Tax	UseCode	Classification	Rate	Assessable Area	100% Assessment	90% Assessment	80% Assessment	ASSESSEE
111430100000	1	021	RESIDENTIAL	\$344.00	0.170	\$58.48	\$52.62	\$46.78	TOWERY COURT PTP
111430110000	1	021	RESIDENTIAL	\$344.00	0.170	\$58.48	\$52.62	\$46.78	TOWERY COURT PTP
111430120000	1	021	RESIDENTIAL	\$344.00	0.150	\$51.60	\$46.44	\$41.28	TOWERY COURT PTP
111430130000	1	021	RESIDENTIAL	\$344.00	0.150	\$51.60	\$46.44	\$41.28	TOWERY COURT PTP
111430140000	1	021	RESIDENTIAL	\$344.00	0.190	\$65.36	\$58.82	\$52.29	TOWERY COURT PTP
111430150000	1	021	RESIDENTIAL	\$344.00	0.170	\$58.48	\$52.62	\$46.78	TOWERY COURT PTP
111430160000	1	021	RESIDENTIAL	\$344.00	0.180	\$61.92	\$55.72	\$49.54	TOWERY COURT PTP
111430170000	1	021	RESIDENTIAL	\$344.00	0.160	\$55.04	\$49.52	\$44.03	TOWERY COURT PTP
111430180000	1	021	RESIDENTIAL	\$344.00	0.160	\$55.04	\$49.52	\$44.03	TOWERY COURT PTP
111430190000	1	021	RESIDENTIAL	\$344.00	0.150	\$51.60	\$46.44	\$41.28	TOWERY COURT PTP
111430200000	1	021	RESIDENTIAL	\$344.00	0.150	\$51.60	\$46.44	\$41.28	TOWERY COURT PTP
111440010000	1	010	RESIDENTIAL	\$344.00	0.080	\$35.00	\$31.50	\$28.00	ABAI SABA
111440020000	1	010	RESIDENTIAL	\$344.00	0.050	\$35.00	\$31.50	\$28.00	ON TIFFANY M
111440030000	1	010	RESIDENTIAL	\$344.00	0.050	\$35.00	\$31.50	\$28.00	TAM LAWRENCE & TAM ROSIE WAN TR
111440040000	1	010	RESIDENTIAL	\$344.00	0.050	\$35.00	\$31.50	\$28.00	WILLIAMS, RICKY & JOANNE ETAL
111440050000	1	010	RESIDENTIAL	\$344.00	0.050	\$35.00	\$31.50	\$28.00	SIU ANTHONY HUCK KAN
111440060000	1	010	RESIDENTIAL	\$344.00	0.050	\$35.00	\$31.50	\$28.00	LIU, JIANCHENG & YAWEN
111440070000	1	01A	VACANT	\$68.80	0.050	\$35.00	\$31.50	\$28.00	LEE, BRENT
111440080000	1	010	RESIDENTIAL	\$344.00	0.050	\$35.00	\$31.50	\$28.00	TAN, VICTOR K & AYE THIDA ETAL
111440090000	1	010	RESIDENTIAL	\$344.00	0.050	\$35.00	\$31.50	\$28.00	KEARNS, JOSEPH
111440100000	1	01A	VACANT	\$68.80	0.090	\$35.00	\$31.50	\$28.00	LEE, BRENT
111440110000	1	01A	VACANT	\$68.80	0.070	\$35.00	\$31.50	\$28.00	LEE, BRENT
111440120000	1	01A	VACANT	\$68.80	0.070	\$35.00	\$31.50	\$28.00	LEE, BRENT
111440130000	1	01A	VACANT	\$68.80	0.080	\$35.00	\$31.50	\$28.00	LEE, BRENT
111440140000	1	01A	VACANT	\$68.80	0.050	\$35.00	\$31.50	\$28.00	LEE, BRENT
111440150000	1	010	RESIDENTIAL	\$344.00	0.050	\$35.00	\$31.50	\$28.00	ZHU, JIE
111440160000	1	010	RESIDENTIAL	\$344.00	0.050	\$35.00	\$31.50	\$28.00	PERRY, ORA L
111440170000	1	010	RESIDENTIAL	\$344.00	0.060	\$35.00	\$31.50	\$28.00	MARIANI, GARY & DEANA
111440180000	1	01A	VACANT	\$68.80	0.060	\$35.00	\$31.50	\$28.00	LEE, BRENT
111440190000	1	01A	VACANT	\$68.80	0.050	\$35.00	\$31.50	\$28.00	LEE, BRENT
111440200000	1	01A	VACANT	\$68.80	0.060	\$35.00	\$31.50	\$28.00	LEE, BRENT
111440210000	1	01A	VACANT	\$68.80	0.050	\$35.00	\$31.50	\$28.00	LEE, BRENT
111440220000	1	01A	VACANT	\$68.80	0.050	\$35.00	\$31.50	\$28.00	LEE, BRENT
111440230000	1	01A	VACANT	\$68.80	0.050	\$35.00	\$31.50	\$28.00	LEE, BRENT
111440240000	1	01A	VACANT	\$68.80	0.050	\$35.00	\$31.50	\$28.00	LEE, BRENT
111440250000	1	010	RESIDENTIAL	\$344.00	0.050	\$35.00	\$31.50	\$28.00	SAN MIGUEL, JOHNATHAN & CARMELLA
111440260000	1	010	RESIDENTIAL	\$344.00	0.050	\$35.00	\$31.50	\$28.00	GONG BILLY
111440270000	1	010	RESIDENTIAL	\$344.00	0.060	\$35.00	\$31.50	\$28.00	ROMERO, MICHELLE
111440280000	1	010	RESIDENTIAL	\$344.00	0.060	\$35.00	\$31.50	\$28.00	STENZLER LEE MICHAEL
111440290000	1	010	RESIDENTIAL	\$344.00	0.060	\$35.00	\$31.50	\$28.00	EQUITY TRUST COMPANY CUST
111440300000	1	010	RESIDENTIAL	\$344.00	0.060	\$35.00	\$31.50	\$28.00	MARTINEZ ERNESTO ARTURO
111440310000	1	010	RESIDENTIAL	\$344.00	0.060	\$35.00	\$31.50	\$28.00	BRAATEN, JAMES & KAREN
111440320000	1	010	RESIDENTIAL	\$344.00	0.050	\$35.00	\$31.50	\$28.00	LIU, JOSH X
111440330000	1	010	RESIDENTIAL	\$344.00	0.050	\$35.00	\$31.50	\$28.00	FENG, RICHARD & PATTY ETAL
111440340000	1	010	RESIDENTIAL	\$344.00	0.050	\$35.00	\$31.50	\$28.00	KEYSER, ALVINA A
111440350000	1	01A	VACANT	\$68.80	0.050	\$35.00	\$31.50	\$28.00	LEE, BRENT

**RD 1614 - Smith Tract**  
**Preliminary FY2023-24 Assessments**

6/28/2023

APN	Tax	UseCode	Classification	Rate	Assessable Area	100% Assessment	90% Assessment	80% Assessment	ASSESSEE
111440360000	1	01A	VACANT	\$68.80	0.050	\$35.00	\$31.50	\$28.00	LEE, BRENT
111440370000	1	01A	VACANT	\$68.80	0.050	\$35.00	\$31.50	\$28.00	LEE, BRENT
111440380000	1	01A	VACANT	\$68.80	0.050	\$35.00	\$31.50	\$28.00	LEE, BRENT
111440390000	1	01A	VACANT	\$68.80	0.060	\$35.00	\$31.50	\$28.00	LEE, BRENT
111440400000	1	01A	VACANT	\$68.80	0.070	\$35.00	\$31.50	\$28.00	LEE, BRENT
111440410000	1	01A	VACANT	\$68.80	0.050	\$35.00	\$31.50	\$28.00	LEE, BRENT
111440420000	1	01A	VACANT	\$68.80	0.050	\$35.00	\$31.50	\$28.00	LEE, BRENT
111440430000	1	01A	VACANT	\$68.80	0.050	\$35.00	\$31.50	\$28.00	LEE, BRENT
111440440000	1	01A	VACANT	\$68.80	0.050	\$35.00	\$31.50	\$28.00	LEE, BRENT
111440450000	1	01A	VACANT	\$68.80	0.050	\$35.00	\$31.50	\$28.00	LEE, BRENT
111440460000	1	082	RESIDENTIAL	\$344.00	1.480	\$509.12	\$458.20	\$407.30	RIVERWALK COMMUNITY ASSN INC
111440470000	2	943	AGRICU_TURAL	\$0.00	0.000	\$0.00	\$0.00	\$0.00	RECLAMATION DISTRICT 1614
111440480000	1	080	RESIDENTIAL	\$344.00	0.070	\$35.00	\$31.50	\$28.00	RIVERWALK OWNERS ASSN
111440490000	1	081	RESIDENTIAL	\$344.00	0.720	\$247.68	\$222.90	\$198.14	RIVERWALK OWNERS ASSN
111440500000	1	080	RESIDENTIAL	\$344.00	0.090	\$35.00	\$31.50	\$28.00	RIVERWALK COMMUNITY ASSN INC
111440510000	1	080	RESIDENTIAL	\$344.00	0.040	\$35.00	\$31.50	\$28.00	RIVERWALK COMMUNITY ASSN INC
111440520000	1	080	RESIDENTIAL	\$344.00	0.020	\$35.00	\$31.50	\$28.00	RIVERWALK COMMUNITY ASSN INC
111440530000	1	080	RESIDENTIAL	\$344.00	0.090	\$35.00	\$31.50	\$28.00	RIVERWALK COMMUNITY ASSN INC
111440540000	1	080	RESIDENTIAL	\$344.00	0.100	\$35.00	\$31.50	\$28.00	RIVERWALK OWNERS ASSN
111450010000	1	01A	VACANT	\$68.80	0.050	\$35.00	\$31.50	\$28.00	LEE, BRENT
111450020000	1	01A	VACANT	\$68.80	0.050	\$35.00	\$31.50	\$28.00	LEE, BRENT
111450030000	1	01A	VACANT	\$68.80	0.050	\$35.00	\$31.50	\$28.00	LEE, BRENT
111450040000	1	01A	VACANT	\$68.80	0.050	\$35.00	\$31.50	\$28.00	LEE, BRENT
111450050000	1	01A	VACANT	\$68.80	0.050	\$35.00	\$31.50	\$28.00	LEE, BRENT
111450060000	1	01A	VACANT	\$68.80	0.050	\$35.00	\$31.50	\$28.00	LEE, BRENT
111450070000	1	01A	VACANT	\$68.80	0.050	\$35.00	\$31.50	\$28.00	LEE, BRENT
111450080000	1	010	RESIDENTIAL	\$344.00	0.050	\$35.00	\$31.50	\$28.00	ON TIFFANY ETAL
111450090000	1	010	RESIDENTIAL	\$344.00	0.050	\$35.00	\$31.50	\$28.00	CHAN, IDA Y TR
111450100000	1	010	RESIDENTIAL	\$344.00	0.050	\$35.00	\$31.50	\$28.00	XIA LANG
111450110000	1	010	RESIDENTIAL	\$344.00	0.050	\$35.00	\$31.50	\$28.00	CASILLAS TONY A & ABELLANA ARLENE B TR
111450120000	1	010	RESIDENTIAL	\$344.00	0.050	\$35.00	\$31.50	\$28.00	NFOR GIDEON NGALA & NFORBI LUM NGWEGIA NGWA
111450130000	1	010	RESIDENTIAL	\$344.00	0.050	\$35.00	\$31.50	\$28.00	BARRIES, WILLIE T SR & FLORENCE
111450140000	1	010	RESIDENTIAL	\$344.00	0.050	\$35.00	\$31.50	\$28.00	SIU ANTHONY H
111450150000	1	010	RESIDENTIAL	\$344.00	0.050	\$35.00	\$31.50	\$28.00	MUNSHI, MAHMOOD Y & BILKIS M
111450160000	1	010	RESIDENTIAL	\$344.00	0.050	\$35.00	\$31.50	\$28.00	MULL LEE ESMA ROCHELLE
111450170000	1	010	RESIDENTIAL	\$344.00	0.050	\$35.00	\$31.50	\$28.00	SWEET BEVERLY
111450180000	1	010	RESIDENTIAL	\$344.00	0.060	\$35.00	\$31.50	\$28.00	HASSAN AYOOLA RASAQ & MODUPE DEBORAH
111450190000	1	010	RESIDENTIAL	\$344.00	0.070	\$35.00	\$31.50	\$28.00	STANCE AUDRA
111450200000	1	010	RESIDENTIAL	\$344.00	0.070	\$35.00	\$31.50	\$28.00	MEYERS RYAN A & KONG CAROL W
111450210000	1	010	RESIDENTIAL	\$344.00	0.090	\$35.00	\$31.50	\$28.00	SIU, ANTHONY
111450220000	1	010	RESIDENTIAL	\$344.00	0.070	\$35.00	\$31.50	\$28.00	JIMENEZ, LORI
111450230000	1	010	RESIDENTIAL	\$344.00	0.050	\$35.00	\$31.50	\$28.00	SICKENIUS, BRAD
111450240000	1	010	RESIDENTIAL	\$344.00	0.080	\$35.00	\$31.50	\$28.00	MUNOZ NOREEN
111450250000	1	010	RESIDENTIAL	\$344.00	0.050	\$35.00	\$31.50	\$28.00	COLEMAN, JANINE BRICHETTE
111450260000	1	010	RESIDENTIAL	\$344.00	0.050	\$35.00	\$31.50	\$28.00	OBTINALLA, DEWEY & MARIE L
111450270000	1	010	RESIDENTIAL	\$344.00	0.050	\$35.00	\$31.50	\$28.00	COHEN JENNIFER M



**RD 1614 - Smith Tract**  
**Preliminary FY2023-24 Assessments**

6/28/2023

APN	Tax	UseCode	Classification	Rate	Assessable Area	100% Assessment	90% Assessment	80% Assessment	ASSESSEE
111450280000	1	010	RESIDENTIAL	\$344.00	0.050	\$35.00	\$31.50	\$28.00	TON DALAM S & SANCHEZ SAVANNAH
111450290000	1	010	RESIDENTIAL	\$344.00	0.050	\$35.00	\$31.50	\$28.00	MONTELLANO, DAVID
111450300000	1	010	RESIDENTIAL	\$344.00	0.050	\$35.00	\$31.50	\$28.00	NGO BAO NGOC X
111450310000	1	010	RESIDENTIAL	\$344.00	0.050	\$35.00	\$31.50	\$28.00	K & E BERGAMO LLC
111450320000	1	010	RESIDENTIAL	\$344.00	0.050	\$35.00	\$31.50	\$28.00	COLLINS CAZONDRA RONNEE
111450330000	1	010	RESIDENTIAL	\$344.00	0.050	\$35.00	\$31.50	\$28.00	OWENS, STEPHANIE
111450340000	1	010	RESIDENTIAL	\$344.00	0.050	\$35.00	\$31.50	\$28.00	ROSAS, YESENIA
111450350000	1	010	RESIDENTIAL	\$344.00	0.050	\$35.00	\$31.50	\$28.00	XING DONGSHENG & FENG SHUQUIN
111450360000	1	010	RESIDENTIAL	\$344.00	0.050	\$35.00	\$31.50	\$28.00	SPURLIN ANDREA A
111450370000	1	010	RESIDENTIAL	\$344.00	0.050	\$35.00	\$31.50	\$28.00	FENG, RICHARD T & PATTY ETAL
111450380000	1	010	RESIDENTIAL	\$344.00	0.050	\$35.00	\$31.50	\$28.00	ELLISON, CHRISTOPHER J & MIA STANCO
111450390000	1	010	RESIDENTIAL	\$344.00	0.050	\$35.00	\$31.50	\$28.00	FENG, RICHARD T & PATTY ETAL
111450400000	1	010	RESIDENTIAL	\$344.00	0.050	\$35.00	\$31.50	\$28.00	TAN, VICTOR K & AYE THIDA
111450410000	1	010	RESIDENTIAL	\$344.00	0.050	\$35.00	\$31.50	\$28.00	GONZALES, MARTIN ETAL
111450420000	1	010	RESIDENTIAL	\$344.00	0.050	\$35.00	\$31.50	\$28.00	PATEL, BHUPENDRA B & RASMIKA B ETAL
111450430000	1	010	RESIDENTIAL	\$344.00	0.050	\$35.00	\$31.50	\$28.00	KEZIAN, ARTHUR & NARINE
111450440000	1	010	RESIDENTIAL	\$344.00	0.050	\$35.00	\$31.50	\$28.00	KEZIAN, ARTHUR & NARINE
111450450000	1	010	RESIDENTIAL	\$344.00	0.050	\$35.00	\$31.50	\$28.00	KEZIAN, ARTHUR & NARINE
111450460000	1	01A	VACANT	\$68.80	0.050	\$35.00	\$31.50	\$28.00	LEE, BRENT
111450470000	1	01A	VACANT	\$68.80	0.050	\$35.00	\$31.50	\$28.00	LEE, BRENT
111450480000	1	01A	VACANT	\$68.80	0.050	\$35.00	\$31.50	\$28.00	LEE, BRENT
111450490000	1	01A	VACANT	\$68.80	0.050	\$35.00	\$31.50	\$28.00	LEE, BRENT
111450500000	1	01A	VACANT	\$68.80	0.050	\$35.00	\$31.50	\$28.00	LEE, BRENT
111450510000	1	01A	VACANT	\$68.80	0.050	\$35.00	\$31.50	\$28.00	LEE, BRENT
111450520000	1	010	RESIDENTIAL	\$344.00	0.050	\$35.00	\$31.50	\$28.00	LUM THEODORE ETAL
111450530000	1	010	RESIDENTIAL	\$344.00	0.050	\$35.00	\$31.50	\$28.00	CHEN ANGELA
111450540000	1	010	RESIDENTIAL	\$344.00	0.050	\$35.00	\$31.50	\$28.00	SIU ANTHONY H
111450550000	1	010	RESIDENTIAL	\$344.00	0.050	\$35.00	\$31.50	\$28.00	ZENG BRUCE SHAOBO & XIAO QIAOZHEN
111450560000	1	010	RESIDENTIAL	\$344.00	0.050	\$35.00	\$31.50	\$28.00	WARD ANDERSON JAY JR & LORI LEA TR
111450570000	1	010	RESIDENTIAL	\$344.00	0.050	\$35.00	\$31.50	\$28.00	ALMANZA EMA CAROL TR
111450580000	1	080	RESIDENTIAL	\$344.00	0.130	\$44.72	\$40.24	\$35.78	RIVERWALK OWNERS ASSN
111450590000	1	080	RESIDENTIAL	\$344.00	0.010	\$35.00	\$31.50	\$28.00	RIVERWALK OWNERS ASSN
111460130000	1	011	RESIDENTIAL	\$344.00	0.120	\$41.28	\$37.14	\$33.02	FSB INVESTMENTS LLC
111460140000	1	011	RESIDENTIAL	\$344.00	0.090	\$35.00	\$31.50	\$28.00	FSB INVESTMENTS LLC
111460150000	1	011	RESIDENTIAL	\$344.00	0.100	\$35.00	\$31.50	\$28.00	FSB INVESTMENTS LLC
111460160000	1	011	RESIDENTIAL	\$344.00	0.100	\$35.00	\$31.50	\$28.00	FSB INVESTMENTS LLC
111460170000	1	011	RESIDENTIAL	\$344.00	0.100	\$35.00	\$31.50	\$28.00	FSB INVESTMENTS LLC
111460180000	1	011	RESIDENTIAL	\$344.00	0.100	\$35.00	\$31.50	\$28.00	FSB INVESTMENTS LLC
111460190000	1	011	RESIDENTIAL	\$344.00	0.110	\$37.84	\$34.04	\$30.27	FSB INVESTMENTS LLC
111460200000	1	011	RESIDENTIAL	\$344.00	0.090	\$35.00	\$31.50	\$28.00	FSB INVESTMENTS LLC
111460210000	1	01A	VACANT	\$68.80	0.110	\$35.00	\$31.50	\$28.00	FSB INVESTMENTS LLC
111460220000	1	01A	VACANT	\$68.80	0.100	\$35.00	\$31.50	\$28.00	FSB INVESTMENTS LLC
111460230000	1	01A	VACANT	\$68.80	0.110	\$35.00	\$31.50	\$28.00	FSB INVESTMENTS LLC
111460240000	1	01A	VACANT	\$68.80	0.110	\$35.00	\$31.50	\$28.00	FSB INVESTMENTS LLC
111460250000	1	01A	VACANT	\$68.80	0.120	\$35.00	\$31.50	\$28.00	FSB INVESTMENTS LLC
111460260000	1	01A	VACANT	\$68.80	0.130	\$35.00	\$31.50	\$28.00	FSB INVESTMENTS LLC

**RD 1614 - Smith Tract**  
**Preliminary FY2023-24 Assessments**

6/28/2023

APN	Tax	UseCode	Classification	Rate	Assessable Area	100% Assessment	90% Assessment	80% Assessment	ASSESSEE
111460270000	1	01A	VACANT	\$68.80	0.110	\$35.00	\$31.50	\$28.00	FSB INVESTMENTS LLC
111460280000	1	01A	VACANT	\$68.80	0.100	\$35.00	\$31.50	\$28.00	FSB INVESTMENTS LLC
111460290000	1	01A	VACANT	\$68.80	0.100	\$35.00	\$31.50	\$28.00	FSB INVESTMENTS LLC
111460300000	1	01A	VACANT	\$68.80	0.100	\$35.00	\$31.50	\$28.00	FSB INVESTMENTS LLC
111460310000	1	011	RESIDENTIAL	\$344.00	0.100	\$35.00	\$31.50	\$28.00	FSB INVESTMENTS LLC
111460320000	1	011	RESIDENTIAL	\$344.00	0.100	\$35.00	\$31.50	\$28.00	FSB INVESTMENTS LLC
111460330000	1	011	RESIDENTIAL	\$344.00	0.100	\$35.00	\$31.50	\$28.00	FSB INVESTMENTS LLC
111460340000	1	011	RESIDENTIAL	\$344.00	0.100	\$35.00	\$31.50	\$28.00	FSB INVESTMENTS LLC
111460350000	1	011	RESIDENTIAL	\$344.00	0.120	\$41.28	\$37.14	\$33.02	FSB INVESTMENTS LLC
121020020000	1	010	RESIDENTIAL	\$344.00	0.420	\$144.48	\$130.02	\$115.58	LEONARD, ROBERT D & LENZI
121020030000	1	010	RESIDENTIAL	\$344.00	0.430	\$147.92	\$133.12	\$118.34	DEAN SHIRLEEN L TR
121020040000	1	010	RESIDENTIAL	\$344.00	0.330	\$113.52	\$102.16	\$90.82	STELZER DOUGLAS R & JEANETTE L
121020050000	1	010	RESIDENTIAL	\$344.00	0.420	\$144.48	\$130.02	\$115.58	OLDHAM, ERIC
121020060000	1	010	RESIDENTIAL	\$344.00	0.250	\$86.00	\$77.40	\$68.80	LAUDEMAN, CHARLES L
121020070000	1	01A	VACANT	\$68.80	0.460	\$35.00	\$31.50	\$28.00	VALLENARI, TYSON TR
121020080000	1	010	RESIDENTIAL	\$344.00	0.520	\$178.88	\$160.98	\$143.10	VALLENARI, TYSON TR
121020090000	1	010	RESIDENTIAL	\$344.00	0.610	\$209.84	\$188.84	\$167.87	HACHMAN, TIMOTHY J & JUDITH M TR
121020100000	1	010	RESIDENTIAL	\$344.00	0.500	\$172.00	\$154.80	\$137.60	CARR BRYAN ROBERT & DARCI
121020110000	1	010	RESIDENTIAL	\$344.00	0.530	\$182.32	\$164.08	\$145.86	HUNGERFORD, ADAM R
121020120000	1	010	RESIDENTIAL	\$344.00	0.430	\$147.92	\$133.12	\$118.34	CALCAGNO BARBARA H TR
121020130000	1	010	RESIDENTIAL	\$344.00	0.420	\$144.48	\$130.02	\$115.58	SUALEHEEN, MUHAMMAD & SHAZIA H
121020140000	1	010	RESIDENTIAL	\$344.00	0.720	\$247.68	\$222.90	\$198.14	BURGESS DANIEL R & BURGESS CHRISTINA E TR
121020150000	1	010	RESIDENTIAL	\$344.00	0.950	\$326.80	\$294.12	\$261.44	DOMINGUEZ ISAURO M & LUCY SCOTT
121030010000	1	010	RESIDENTIAL	\$344.00	0.970	\$333.68	\$300.30	\$266.94	FRIDRICH, JOHN
121030020000	1	01A	VACANT	\$68.80	1.360	\$93.56	\$84.20	\$74.85	THOMPSON MOLLY REBECCA TR
121030040000	1	010	RESIDENTIAL	\$344.00	0.300	\$103.20	\$92.88	\$82.56	LOURENCO, GEORGE
121030070000	1	010	RESIDENTIAL	\$344.00	0.340	\$116.96	\$105.26	\$93.57	LEWIS, JAMES & BETTY
121030080000	1	010	RESIDENTIAL	\$344.00	0.190	\$65.36	\$58.82	\$52.29	BOTT, DONALD J
121030090000	1	02A	VACANT	\$68.80	0.380	\$35.00	\$31.50	\$28.00	LEWIS, JAMES R & BETTY
121030100000	1	010	RESIDENTIAL	\$344.00	0.430	\$147.92	\$133.12	\$118.34	BECK, THOMAS T & JANET E F TR
121030110000	1	010	RESIDENTIAL	\$344.00	0.440	\$151.36	\$136.22	\$121.09	MULLALLY, W GREGORY TR ETAL
121030120000	1	010	RESIDENTIAL	\$344.00	0.430	\$147.92	\$133.12	\$118.34	LANGLEY ROBERT YOSHIO ETAL
121030130000	1	010	RESIDENTIAL	\$344.00	0.440	\$151.36	\$136.22	\$121.09	KOZINA, FRANK A & SHEILA C
121030140000	1	010	RESIDENTIAL	\$344.00	0.560	\$192.64	\$173.36	\$154.11	ANHORN RENEE ETAL
121030200000	1	010	RESIDENTIAL	\$344.00	1.100	\$378.40	\$340.56	\$302.72	THOMPSON MOLLY REBECCA TR
121030210000	1	010	RESIDENTIAL	\$344.00	1.080	\$371.52	\$334.36	\$297.22	BELCHER, RICHARD III & BONNIE M TR
121030220000	1	010	RESIDENTIAL	\$344.00	1.050	\$361.20	\$325.08	\$288.96	AKHTAR, NAHEEM M & KAIRI
121030240000	1	010	RESIDENTIAL	\$344.00	0.770	\$264.88	\$238.38	\$211.90	DAVIES ASHLEY E
121030250000	1	010	RESIDENTIAL	\$344.00	0.710	\$244.24	\$219.80	\$195.39	WONG, LISA
121030270000	1	02A	VACANT	\$68.80	0.380	\$35.00	\$31.50	\$28.00	FLORES JESSICA D ETAL
121030280000	1	010	RESIDENTIAL	\$344.00	0.560	\$192.64	\$173.36	\$154.11	FLORES JESSICA D ETAL
121030320000	1	010	RESIDENTIAL	\$344.00	0.870	\$299.28	\$269.34	\$239.42	GUREV, MICHAEL L TR
121030360000	1	010	RESIDENTIAL	\$344.00	0.830	\$285.52	\$256.96	\$228.42	KARABALA, M THABET & AMAL TR
121030380000	1	010	RESIDENTIAL	\$344.00	0.610	\$209.84	\$188.84	\$167.87	CAMMACK, JOHN L ETAL
121030400000	1	01A	VACANT	\$68.80	0.850	\$58.48	\$52.62	\$46.78	SHIPMAN GERALD E TR
121030410000	1	010	RESIDENTIAL	\$344.00	0.900	\$309.60	\$278.64	\$247.68	SHIPMAN GERALD E TR

**RD 1614 - Smith Tract**  
**Preliminary FY2023-24 Assessments**

6/28/2023

APN	Tax	UseCode	Classification	Rate	Assessable Area	100% Assessment	90% Assessment	80% Assessment	ASSESSEE
121030420000	1	02A	VACANT	\$68.80	0.170	\$35.00	\$31.50	\$28.00	THOMPSON MOLLY REBECCA TR
121030430000	1	010	RESIDENTIAL	\$344.00	1.890	\$650.16	\$585.14	\$520.13	ZEITER JOSEPH T TR
121030440000	1	022	RESIDENTIAL	\$344.00	0.960	\$330.24	\$297.20	\$264.19	ZUCKERMAN, EDWARD A & SARAH N
121030450000	1	01A	VACANT	\$68.80	0.570	\$39.20	\$35.28	\$31.36	STEPHENS JOHN & MARGARET TR
121030460000	1	010	RESIDENTIAL	\$344.00	1.350	\$464.40	\$417.96	\$371.52	LONG, DAVID L
121030470000	1	010	RESIDENTIAL	\$344.00	2.950	\$1,014.80	\$913.32	\$811.84	BEROLZHEIMER, PHILIP C & ANNE C
121030480000	1	010	RESIDENTIAL	\$344.00	2.010	\$691.44	\$622.28	\$553.15	BEROLZHEIMER, PARKE M TR
121030490000	1	01A	VACANT	\$68.80	2.080	\$143.10	\$128.78	\$114.48	BEROLZHEIMER, PHILIP C & ANNE C TR
121030500000	1	01A	VACANT	\$68.80	2.000	\$137.60	\$123.84	\$110.08	BEROLZHEIMER, PHILIP C & ANNE C TR
121030510000	1	01A	VACANT	\$68.80	4.120	\$283.44	\$255.08	\$226.75	BEROLZHEIMER, PHILIP C & ANNE C TR
121050050000	1	010	RESIDENTIAL	\$344.00	0.230	\$79.12	\$71.20	\$63.30	KHANNA AJAY & SHALINI
121050060000	1	010	RESIDENTIAL	\$344.00	0.230	\$79.12	\$71.20	\$63.30	MATUSKA RICHARD ALLEN ETAL
121050070000	1	010	RESIDENTIAL	\$344.00	0.230	\$79.12	\$71.20	\$63.30	DIEZ FRANCISCO J
121050080000	1	010	RESIDENTIAL	\$344.00	0.190	\$65.36	\$58.82	\$52.29	GONZALES, VERONICA ETAL
121050090000	1	010	RESIDENTIAL	\$344.00	0.130	\$44.72	\$40.24	\$35.78	ANTON ERIN & ALCANTAR ELIO
121050100000	1	010	RESIDENTIAL	\$344.00	0.260	\$89.44	\$80.48	\$71.55	KEM SOKHOM & VANTHA TR
121050110000	1	010	RESIDENTIAL	\$344.00	0.140	\$48.16	\$43.34	\$38.53	MRAKOVICH, MICHAEL D TR
121050120000	1	010	RESIDENTIAL	\$344.00	0.130	\$44.72	\$40.24	\$35.78	NIJEM SAED
121050160000	1	010	RESIDENTIAL	\$344.00	0.820	\$282.08	\$253.86	\$225.66	TRENCHUCK, SIMON W TR
121050170000	1	010	RESIDENTIAL	\$344.00	0.630	\$216.72	\$195.04	\$173.38	BARROSO JUAN
121050180000	1	010	RESIDENTIAL	\$344.00	0.250	\$86.00	\$77.40	\$68.80	REYES MELISSA A
121050190000	1	010	RESIDENTIAL	\$344.00	0.250	\$86.00	\$77.40	\$68.80	ROSSETTI, JOHN F & L V
121050200000	1	010	RESIDENTIAL	\$344.00	0.250	\$86.00	\$77.40	\$68.80	YOUNG JEANA ETAL
121050220000	1	010	RESIDENTIAL	\$344.00	1.000	\$344.00	\$309.60	\$275.20	HICKS, LAWRENCE J & PAMELA W
121050230000	1	010	RESIDENTIAL	\$344.00	1.000	\$344.00	\$309.60	\$275.20	HOTCHKISS, BRUCE J & ADRIENNE
121050240000	1	010	RESIDENTIAL	\$344.00	0.110	\$37.84	\$34.04	\$30.27	FERRILL JACQUELINE I & JACK WILLARD & JACK WILLARD
121050250000	1	010	RESIDENTIAL	\$344.00	0.150	\$51.60	\$46.44	\$41.28	MATELSKI, JAMES & EDEN
121050260000	1	010	RESIDENTIAL	\$344.00	0.120	\$41.28	\$37.14	\$33.02	LARSEN, DONNA MARLENE
121050270000	1	010	RESIDENTIAL	\$344.00	0.140	\$48.16	\$43.34	\$38.53	MATELSKI, MICHAEL A
121050290000	1	010	RESIDENTIAL	\$344.00	0.120	\$41.28	\$37.14	\$33.02	BURTON, MARIA PETERSON TR
121050300000	1	010	RESIDENTIAL	\$344.00	0.130	\$44.72	\$40.24	\$35.78	MADDEN, MARY MARZELLA
121050350000	1	010	RESIDENTIAL	\$344.00	0.290	\$99.76	\$89.78	\$79.81	HERNANDEZ, HECTOR
121050360000	1	010	RESIDENTIAL	\$344.00	0.280	\$96.32	\$86.68	\$77.06	FETSCH, MARK L & SUSAN P TR
121050370000	1	010	RESIDENTIAL	\$344.00	0.320	\$110.08	\$99.06	\$88.06	LUCE, ARTHUR W & LYNNETTA M
121050390000	1	010	RESIDENTIAL	\$344.00	0.820	\$282.08	\$253.86	\$225.66	SHONEFF, STEPHEN J TR
121050400000	1	010	RESIDENTIAL	\$344.00	0.380	\$130.72	\$117.64	\$104.58	HORTON, DEVEROLD A
121050410000	1	010	RESIDENTIAL	\$344.00	0.400	\$137.60	\$123.84	\$110.08	JARVIS CRAIG L & JARVIS JOLENE WELCH
121050440000	1	010	RESIDENTIAL	\$344.00	0.550	\$189.20	\$170.28	\$151.36	CHAU, IRENE F TR
121050460000	1	010	RESIDENTIAL	\$344.00	0.290	\$99.76	\$89.78	\$79.81	FREEMAN, RAYMOND & MONIKA
121050470000	1	010	RESIDENTIAL	\$344.00	0.470	\$161.68	\$145.50	\$129.34	LACKEY, GEORGE A & RACHEL V
121050480000	1	010	RESIDENTIAL	\$344.00	0.500	\$172.00	\$154.80	\$137.60	BAKER, GEORGE A & SYLVIA MARQUEZ
121050490000	1	010	RESIDENTIAL	\$344.00	0.560	\$192.64	\$173.36	\$154.11	WIHLIDAL, RONALD A TR
121060010000	1	010	RESIDENTIAL	\$344.00	0.250	\$86.00	\$77.40	\$68.80	STRUTHERS, THERESA A
121060020000	1	010	RESIDENTIAL	\$344.00	0.260	\$89.44	\$80.48	\$71.55	GAMROTH, MICHAEL L & NORMA A TR
121060030000	1	010	RESIDENTIAL	\$344.00	0.310	\$106.64	\$95.96	\$85.31	BEESON, R BAIRD & BRENDA L TR
121060040000	1	010	RESIDENTIAL	\$344.00	0.300	\$103.20	\$92.88	\$82.56	AARON, NORMA J TR



**RD 1614 - Smith Tract**  
**Preliminary FY2023-24 Assessments**

6/28/2023

APN	Tax	UseCode	Classification	Rate	Assessable Area	100% Assessment	90% Assessment	80% Assessment	ASSESSEE
121060050000	1	010	RESIDENTIAL	\$344.00	0.290	\$99.76	\$89.78	\$79.81	DONALDSON, JAMES F & CARLA TR
121060060000	1	010	RESIDENTIAL	\$344.00	0.250	\$86.00	\$77.40	\$68.80	BECKER, RUTH A TR
121060070000	1	010	RESIDENTIAL	\$344.00	0.280	\$96.32	\$86.68	\$77.06	NELSON, ALTON F JR & LINDA S TR
121060080000	1	010	RESIDENTIAL	\$344.00	0.250	\$86.00	\$77.40	\$68.80	LUNDQUIST, ROBERT TR
121060090000	1	010	RESIDENTIAL	\$344.00	0.330	\$113.52	\$102.16	\$90.82	MEDINA, DANIEL A & JENNIFER D
121060100000	1	010	RESIDENTIAL	\$344.00	0.250	\$86.00	\$77.40	\$68.80	LUNDQUIST, ROBERT
121070010000	1	010	RESIDENTIAL	\$344.00	0.160	\$55.04	\$49.52	\$44.03	WANNER, JANET L S TR
121070020000	1	010	RESIDENTIAL	\$344.00	0.160	\$55.04	\$49.52	\$44.03	CARRENO, STEVE & JANET
121070030000	1	010	RESIDENTIAL	\$344.00	0.150	\$51.60	\$46.44	\$41.28	GAY, VIVIAN M TR
121070040000	1	010	RESIDENTIAL	\$344.00	0.180	\$61.92	\$55.72	\$49.54	ARTIS, DERRICK V
121070050000	1	010	RESIDENTIAL	\$344.00	0.180	\$61.92	\$55.72	\$49.54	HARRIS, GERALD & DONNA
121070060000	1	010	RESIDENTIAL	\$344.00	0.180	\$61.92	\$55.72	\$49.54	LAUDEMAN FREDERICK A & GAIL F
121070070000	1	010	RESIDENTIAL	\$344.00	0.180	\$61.92	\$55.72	\$49.54	TORRES, ANTHONY J & JILLIAN N
121070080000	1	010	RESIDENTIAL	\$344.00	0.230	\$79.12	\$71.20	\$63.30	CUMMINGS, GARY F & KALA D
121070090000	1	010	RESIDENTIAL	\$344.00	0.180	\$61.92	\$55.72	\$49.54	ROBLES, EDWARD S & LOURDES A
121070100000	1	010	RESIDENTIAL	\$344.00	0.280	\$96.32	\$86.68	\$77.06	PARKER, T G JR & PATRICIA E TR
121070110000	1	010	RESIDENTIAL	\$344.00	0.380	\$130.72	\$117.64	\$104.58	PARSONS, DONALD W
121080010000	1	010	RESIDENTIAL	\$344.00	0.320	\$110.08	\$99.06	\$88.06	KASA, SUSAN TR
121080020000	1	010	RESIDENTIAL	\$344.00	0.280	\$96.32	\$86.68	\$77.06	SUMILANG CRISOSTOMO LLAMAS ETAL & CLARISSA L
121080030000	1	010	RESIDENTIAL	\$344.00	0.250	\$86.00	\$77.40	\$68.80	WYRICK ADOLPH G & MILLS WYRICK FELICIA
121080040000	1	010	RESIDENTIAL	\$344.00	0.250	\$86.00	\$77.40	\$68.80	GROVE ASHLEE ETAL
121080050000	1	010	RESIDENTIAL	\$344.00	0.250	\$86.00	\$77.40	\$68.80	LOZA, AARON N & DAISY D
121080080000	1	010	RESIDENTIAL	\$344.00	0.240	\$82.56	\$74.30	\$66.05	VALVERDE, JOSEPH A & MARY M TR
121080090000	1	010	RESIDENTIAL	\$344.00	0.240	\$82.56	\$74.30	\$66.05	FRIAS, JOSE M & SANDRA C
121080100000	1	010	RESIDENTIAL	\$344.00	0.240	\$82.56	\$74.30	\$66.05	ODA, JOHN M TR
121080110000	1	010	RESIDENTIAL	\$344.00	0.240	\$82.56	\$74.30	\$66.05	GARCIA GUADALUPE VALADEZ
121080120000	1	010	RESIDENTIAL	\$344.00	0.230	\$79.12	\$71.20	\$63.30	STEVENS, LAWRENCE & J
121080130000	1	010	RESIDENTIAL	\$344.00	0.230	\$79.12	\$71.20	\$63.30	HUIRAS, JOSEPH & REBECCA
121080140000	1	010	RESIDENTIAL	\$344.00	0.350	\$120.40	\$108.36	\$96.32	WADE, W DOUGLAS
121080150000	1	010	RESIDENTIAL	\$344.00	0.280	\$96.32	\$86.68	\$77.06	VERNON, BLAINE S & NATALIE
121080160000	1	010	RESIDENTIAL	\$344.00	0.250	\$86.00	\$77.40	\$68.80	DE SANTI, JAMES G & SANDRA K
121080170000	1	010	RESIDENTIAL	\$344.00	0.230	\$79.12	\$71.20	\$63.30	FAST, PEGGY
121080180000	1	010	RESIDENTIAL	\$344.00	0.230	\$79.12	\$71.20	\$63.30	JONES, WILLIAM D & LINDA S
121080190000	1	010	RESIDENTIAL	\$344.00	0.260	\$89.44	\$80.48	\$71.55	RODRIGUEZ, TIMOTHY L & SANDRA M ETAL
121080210000	1	010	RESIDENTIAL	\$344.00	0.310	\$106.64	\$95.96	\$85.31	STANDRIDGE, LITTLE IKE III & V
121080220000	1	010	RESIDENTIAL	\$344.00	0.260	\$89.44	\$80.48	\$71.55	MONKS CHRISTOPHER T & MONKS CHRISTINE A TR
121080230000	1	010	RESIDENTIAL	\$344.00	0.210	\$72.24	\$65.00	\$57.79	ZAVALA, ROBERT & MARTINA A
121080240000	1	010	RESIDENTIAL	\$344.00	0.230	\$79.12	\$71.20	\$63.30	WONG, LEILA O TR
121080250000	1	010	RESIDENTIAL	\$344.00	0.230	\$79.12	\$71.20	\$63.30	STEFANI, LINDA M TR
121080260000	1	010	RESIDENTIAL	\$344.00	0.230	\$79.12	\$71.20	\$63.30	DIMAS, NATHAN D & ERICA S
121080270000	1	010	RESIDENTIAL	\$344.00	0.200	\$68.80	\$61.92	\$55.04	ELVIS, COY N
121080280000	1	010	RESIDENTIAL	\$344.00	0.170	\$58.48	\$52.62	\$46.78	CASS, SCOTT W TR ETAL
121080290000	1	010	RESIDENTIAL	\$344.00	0.240	\$82.56	\$74.30	\$66.05	MORRISON ROBERT C & JANET H TR
121080300000	1	010	RESIDENTIAL	\$344.00	0.240	\$82.56	\$74.30	\$66.05	GORE TODD M & JACQUELINE C
121080310000	1	010	RESIDENTIAL	\$344.00	0.220	\$75.68	\$68.10	\$60.54	MIDDLETON, RICHARD H & MARY L TR
121080320000	1	010	RESIDENTIAL	\$344.00	0.190	\$65.36	\$58.82	\$52.29	VANCE ASHLEY & STEVEN

**RD 1614 - Smith Tract**  
**Preliminary FY2023-24 Assessments**

6/28/2023

APN	Tax	UseCode	Classification	Rate	Assessable Area	100% Assessment	90% Assessment	80% Assessment	ASSESSEE
121080330000	1	010	RESIDENTIAL	\$344.00	0.230	\$79.12	\$71.20	\$63.30	ELWOOD, JOHN H & STELLA M
121080340000	1	010	RESIDENTIAL	\$344.00	0.230	\$79.12	\$71.20	\$63.30	PEREZ, JERRY LOUIE & MICHELLE
121090060000	1	010	RESIDENTIAL	\$344.00	0.230	\$79.12	\$71.20	\$63.30	NAGRA, DALBIR S & KULJIT K
121090070000	1	010	RESIDENTIAL	\$344.00	0.260	\$89.44	\$80.48	\$71.55	TELLEZ DEYANIRA J ETAL
121090080000	1	010	RESIDENTIAL	\$344.00	0.240	\$82.56	\$74.30	\$66.05	COLLINS, ALVIN C
121090090000	1	010	RESIDENTIAL	\$344.00	0.240	\$82.56	\$74.30	\$66.05	TEJADA OSCAR ROMEL LOPEZ & DE LOPEZ SANTOS ELIZABE
121090100000	1	010	RESIDENTIAL	\$344.00	1.320	\$454.08	\$408.66	\$363.26	AYALA LUIS
121090110000	1	710	COMMERCIAL	\$688.00	2.320	\$1,596.16	\$1,436.54	\$1,276.93	LIFESONG MINISTRIES
121090120000	1	010	RESIDENTIAL	\$344.00	0.150	\$51.60	\$46.44	\$41.28	REYES DOMINGO TELESFARO & REYES SAMANTHA NICOLE
121090130000	1	010	RESIDENTIAL	\$344.00	0.170	\$58.48	\$52.62	\$46.78	DAVIS, YVONNE MARIE TR
121090150000	1	010	RESIDENTIAL	\$344.00	0.200	\$68.80	\$61.92	\$55.04	DOUGLAS KENNETH DUSTIN & BRITTANY ANN
121090180000	1	010	RESIDENTIAL	\$344.00	0.180	\$61.92	\$55.72	\$49.54	QUIROZ, SERVANDO R
121090190000	1	03A	VACANT	\$68.80	0.070	\$35.00	\$31.50	\$28.00	STEVENS, LAWRENCE & J A
121090200000	1	010	RESIDENTIAL	\$344.00	0.270	\$92.88	\$83.58	\$74.30	VARGAS CRUZ, EMEDEL
121090210000	1	010	RESIDENTIAL	\$344.00	0.170	\$58.48	\$52.62	\$46.78	ROBERTS, ERIC R
121090220000	1	010	RESIDENTIAL	\$344.00	0.240	\$82.56	\$74.30	\$66.05	MENDOZA ALBERTO BARAJAS ETAL
121090240000	1	010	RESIDENTIAL	\$344.00	0.320	\$110.08	\$99.06	\$88.06	VILLAVICENCIO, LEONARDO
121090250000	1	010	RESIDENTIAL	\$344.00	0.340	\$116.96	\$105.26	\$93.57	CALCAGNO, GARY M & SUE A TR
121090260000	1	010	RESIDENTIAL	\$344.00	0.300	\$103.20	\$92.88	\$82.56	HALL, BETTY J TR
121090270000	1	010	RESIDENTIAL	\$344.00	0.410	\$141.04	\$126.92	\$112.83	HARRIS ELVY
121090280000	1	02A	VACANT	\$68.80	0.070	\$35.00	\$31.50	\$28.00	HARRIS ELVY
121090290000	1	04A	VACANT	\$68.80	0.070	\$35.00	\$31.50	\$28.00	HARRIS ELVY
121090300000	1	010	RESIDENTIAL	\$344.00	0.730	\$251.12	\$226.00	\$200.90	KRISTOFF ROBERT & KRISTOFF KIM
121090310000	1	010	RESIDENTIAL	\$344.00	0.230	\$79.12	\$71.20	\$63.30	HERNANDEZ, ALFONZO VALDIVIA
121090330000	1	010	RESIDENTIAL	\$344.00	0.300	\$103.20	\$92.88	\$82.56	MATA, DANIEL ETAL
121090370000	1	010	RESIDENTIAL	\$344.00	0.140	\$48.16	\$43.34	\$38.53	SAM RY & JOSEPH MARIE M
121090380000	1	010	RESIDENTIAL	\$344.00	0.260	\$89.44	\$80.48	\$71.55	DEL BARBA, RUSS A TR
121090390000	1	010	RESIDENTIAL	\$344.00	0.110	\$37.84	\$34.04	\$30.27	TOPETE-ALVAREZ JOSE ADAN
121090400000	1	710	COMMERCIAL	\$467.46	0.000	\$1,019.06	\$917.14	\$815.25	MICHIGAN HEIGHTS BAPTIST CHURCH
121090410000	1	010	RESIDENTIAL	\$344.00	0.160	\$55.04	\$49.52	\$44.03	CHAVEZ, ELIAB E & ASHLEY MARIE
121090420000	1	010	RESIDENTIAL	\$344.00	0.170	\$58.48	\$52.62	\$46.78	OREGEL, JESSE
121090430000	1	01A	VACANT	\$68.80	0.180	\$35.00	\$31.50	\$28.00	GARDEA, RAMON J ETAL
121090440000	1	01A	VACANT	\$68.80	0.180	\$35.00	\$31.50	\$28.00	GARDEA, RAMON J ETAL
121090450000	1	01A	VACANT	\$68.80	0.180	\$35.00	\$31.50	\$28.00	GARDEA, RAMON J ETAL
121090460000	1	010	RESIDENTIAL	\$344.00	0.260	\$89.44	\$80.48	\$71.55	GARDEA RAMON
121100020000	1	01A	VACANT	\$68.80	0.150	\$35.00	\$31.50	\$28.00	DOBBINS, DEREK J & KRISTINE G TR
121100030000	1	010	RESIDENTIAL	\$344.00	0.760	\$261.44	\$235.28	\$209.15	YOUNG, MARY L TR
121100060000	1	640	COMMERCIAL	\$370.08	0.000	\$1,239.76	\$1,115.78	\$991.81	AMBLERS, CLUB
121100070000	1	010	RESIDENTIAL	\$344.00	0.190	\$65.36	\$58.82	\$52.29	MARTINEZ JOSE D ETAL
121100080000	1	010	RESIDENTIAL	\$344.00	0.190	\$65.36	\$58.82	\$52.29	HINSON, DENNIS W & MELISSA A
121100110000	1	010	RESIDENTIAL	\$344.00	0.480	\$165.12	\$148.60	\$132.10	SANGUINETTI, R P & FLORENCE TR
121100120000	1	010	RESIDENTIAL	\$344.00	0.500	\$172.00	\$154.80	\$137.60	CHAHARMAHALI, POUYAN M & PEGAH M
121100130000	1	010	RESIDENTIAL	\$344.00	0.470	\$161.68	\$145.50	\$129.34	VEA TULUA
121100140000	1	010	RESIDENTIAL	\$344.00	0.210	\$72.24	\$65.00	\$57.79	ORGON ANTHONY JOSEPH & ORGON DEBORAH JANET TR
121100150000	1	010	RESIDENTIAL	\$344.00	0.210	\$72.24	\$65.00	\$57.79	ORGON ANTHONY JOSEPH & ORGON DEBORAH JANET TR
121100180000	1	022	RESIDENTIAL	\$344.00	0.470	\$161.68	\$145.50	\$129.34	VAN DYKE, WILLIAM N ETAL

**RD 1614 - Smith Tract**  
**Preliminary FY2023-24 Assessments**

6/28/2023

APN	Tax	UseCode	Classification	Rate	Assessable Area	100% Assessment	90% Assessment	80% Assessment	ASSESSEE
121100190000	1	010	RESIDENTIAL	\$344.00	0.230	\$79.12	\$71.20	\$63.30	HAWKINS, DAVID C & B L
121100200000	1	010	RESIDENTIAL	\$344.00	0.230	\$79.12	\$71.20	\$63.30	RAMIREZ JOHN & ABUNDIS GABRIELA
121100220000	1	010	RESIDENTIAL	\$344.00	0.350	\$120.40	\$108.36	\$96.32	GIUFFRE, CARLO J TR
121100230000	1	010	RESIDENTIAL	\$344.00	0.370	\$127.28	\$114.54	\$101.82	SHEPPARD AL JEFF & SHEPPARD CARMINITA O
121100240000	1	010	RESIDENTIAL	\$344.00	0.420	\$144.48	\$130.02	\$115.58	LOZANO, TATIANA M ETAL
121100250000	1	010	RESIDENTIAL	\$344.00	0.500	\$172.00	\$154.80	\$137.60	MADRIZ ROMAN SR & GARCIA LETICIA
121100260000	1	010	RESIDENTIAL	\$344.00	0.310	\$106.64	\$95.96	\$85.31	WILSON KAMARA & WILSON ANTWANETTE
121100270000	1	010	RESIDENTIAL	\$344.00	0.150	\$51.60	\$46.44	\$41.28	POMAR JAMES ETAL
121100280000	1	010	RESIDENTIAL	\$344.00	0.210	\$72.24	\$65.00	\$57.79	KENNEDY, ALEX
121100290000	1	010	RESIDENTIAL	\$344.00	0.350	\$120.40	\$108.36	\$96.32	FLYNN, PAUL & SHERIAN LOUISE
121100300000	1	010	RESIDENTIAL	\$344.00	0.350	\$120.40	\$108.36	\$96.32	CHAPMAN, ARTHUR R TR
121100310000	1	010	RESIDENTIAL	\$344.00	0.200	\$68.80	\$61.92	\$55.04	ARONG ALICIA A TR
121100320000	1	010	RESIDENTIAL	\$344.00	0.230	\$79.12	\$71.20	\$63.30	TOOPS, TERRY LEE
121100330000	1	010	RESIDENTIAL	\$344.00	0.230	\$79.12	\$71.20	\$63.30	CONTRERAS CESAR & CONTRERAS ELISHA
121100340000	1	010	RESIDENTIAL	\$344.00	0.360	\$123.84	\$111.44	\$99.07	OSEGURA FAVIAN
121100350000	1	010	RESIDENTIAL	\$344.00	0.230	\$79.12	\$71.20	\$63.30	AUERBACH ED & RINGSTAD ROBIN TR
121100360000	1	010	RESIDENTIAL	\$344.00	0.380	\$130.72	\$117.64	\$104.58	GARDEA, JUAN C & NANCY E
121100390000	1	010	RESIDENTIAL	\$344.00	1.400	\$481.60	\$433.44	\$385.28	DAVIES, BRUCE M & ELIZABETH A
121100400000	1	01A	VACANT	\$68.80	0.860	\$59.16	\$53.24	\$47.33	HUTCHINS, HELENA E TR ETAL
121100410000	1	010	RESIDENTIAL	\$344.00	0.600	\$206.40	\$185.76	\$165.12	HUTCHINS, HELENA E TR
121100440000	1	010	RESIDENTIAL	\$344.00	0.250	\$86.00	\$77.40	\$68.80	LEONIS MAXINE JOSEPHINE
121100450000	1	010	RESIDENTIAL	\$344.00	0.230	\$79.12	\$71.20	\$63.30	DOOLEY, JAMES E & P J
121100490000	1	010	RESIDENTIAL	\$344.00	0.460	\$158.24	\$142.40	\$126.59	GUERRERO, PAUL JOHNSON & JUNE TR
121100500000	1	010	RESIDENTIAL	\$344.00	0.170	\$58.48	\$52.62	\$46.78	BLAKLEY BRIAN
121100510000	1	010	RESIDENTIAL	\$344.00	0.250	\$86.00	\$77.40	\$68.80	RODRIGUEZ, ROBERT & RENEE F
121100580000	1	010	RESIDENTIAL	\$344.00	1.230	\$423.12	\$380.80	\$338.50	DOBBINS, DEREK J & KRISTINE G TR
121100590000	1	010	RESIDENTIAL	\$344.00	0.480	\$165.12	\$148.60	\$132.10	KOMURE, DEAN G & LIANE S TR
121100610000	1	010	RESIDENTIAL	\$344.00	1.400	\$481.60	\$433.44	\$385.28	COLLINS, WILLARD C & LAVERNE TR
121110010000	1	010	RESIDENTIAL	\$344.00	0.230	\$79.12	\$71.20	\$63.30	BOGART, TURNER WAYNE TR ETAL
121110020000	1	010	RESIDENTIAL	\$344.00	0.230	\$79.12	\$71.20	\$63.30	COOK, TIMOTHY ALLEN & MARCIA ANN TR
121110030000	1	010	RESIDENTIAL	\$344.00	0.230	\$79.12	\$71.20	\$63.30	MARTINEZ, ADRIANA
121110040000	1	010	RESIDENTIAL	\$344.00	0.230	\$79.12	\$71.20	\$63.30	VALVERDE RICHARD Q & SALLY O
121110050000	1	010	RESIDENTIAL	\$344.00	0.230	\$79.12	\$71.20	\$63.30	ALAMILLO, TONY & IRENE M
121110060000	1	010	RESIDENTIAL	\$344.00	0.230	\$79.12	\$71.20	\$63.30	GRUJALVA, MARY C ETAL
121110070000	1	010	RESIDENTIAL	\$344.00	0.230	\$79.12	\$71.20	\$63.30	RAMIREZ JAMES E ETAL
121110080000	1	010	RESIDENTIAL	\$344.00	0.230	\$79.12	\$71.20	\$63.30	GONZALEZ JORGE
121110090000	1	010	RESIDENTIAL	\$344.00	0.230	\$79.12	\$71.20	\$63.30	GARIBALDI, ROBERT R & CAROL A TR
121110100000	1	010	RESIDENTIAL	\$344.00	0.230	\$79.12	\$71.20	\$63.30	OROSCO ALEJANDRO
121110110000	1	010	RESIDENTIAL	\$344.00	0.230	\$79.12	\$71.20	\$63.30	MILLER, BARBARA A
121110120000	1	010	RESIDENTIAL	\$344.00	0.230	\$79.12	\$71.20	\$63.30	PEIRANO, DONALD J & JOLEENE A TR
121110130000	1	010	RESIDENTIAL	\$344.00	0.270	\$92.88	\$83.58	\$74.30	RIENHART, DONALD J & NITA P TR
121110140000	1	010	RESIDENTIAL	\$344.00	0.270	\$92.88	\$83.58	\$74.30	HOLT TRAVIS & HOLT CRYSTAL TR
121110150000	1	010	RESIDENTIAL	\$344.00	0.280	\$96.32	\$86.68	\$77.06	SWANEY, THEODORE WAYNE
121120010000	1	010	RESIDENTIAL	\$344.00	0.140	\$48.16	\$43.34	\$38.53	WINTER, JAMES & MARILYN
121120020000	1	010	RESIDENTIAL	\$344.00	0.140	\$48.16	\$43.34	\$38.53	TAKEMOTO, FUKUNO FRANCES TR
121120030000	1	010	RESIDENTIAL	\$344.00	0.140	\$48.16	\$43.34	\$38.53	SCHOENNAUER DANIEL R



RD 1614 - Smith Tract  
Preliminary FY2023-24 Assessments

6/28/2023

APN	Tax	UseCode	Classification	Rate	Assessable Area	100% Assessment	90% Assessment	80% Assessment	ASSESSEE
121120040000	1	010	RESIDENTIAL	\$344.00	0.140	\$48.16	\$43.34	\$38.53	PHILLIPS JULIE D
121120050000	1	010	RESIDENTIAL	\$344.00	0.140	\$48.16	\$43.34	\$38.53	TRIPP GERALD ETAL
121120060000	1	010	RESIDENTIAL	\$344.00	0.140	\$48.16	\$43.34	\$38.53	SHARON LEE SANCHEZ TRUST
121120070000	1	010	RESIDENTIAL	\$344.00	0.140	\$48.16	\$43.34	\$38.53	SACHDEVA DHEERAJ & SACHDEVA CHIKAKO
121120080000	1	010	RESIDENTIAL	\$344.00	0.140	\$48.16	\$43.34	\$38.53	RUEDA, ADRIEN
121120090000	1	010	RESIDENTIAL	\$344.00	0.140	\$48.16	\$43.34	\$38.53	ENOS, MICHAEL G & JESSICA M
121120100000	1	010	RESIDENTIAL	\$344.00	0.140	\$48.16	\$43.34	\$38.53	HAI ALY INC
121120110000	1	010	RESIDENTIAL	\$344.00	0.140	\$48.16	\$43.34	\$38.53	GROGAN, CHARLOTTE EST
121120120000	1	010	RESIDENTIAL	\$344.00	0.140	\$48.16	\$43.34	\$38.53	BENSON, MICHAEL T & KELLY ANN
121120130000	1	010	RESIDENTIAL	\$344.00	0.140	\$48.16	\$43.34	\$38.53	ROBINSON, FANNIE
121120140000	1	010	RESIDENTIAL	\$344.00	0.200	\$68.80	\$61.92	\$55.04	MCGRAW, LILA V
121120150000	1	010	RESIDENTIAL	\$344.00	0.220	\$75.68	\$68.10	\$60.54	OLIVER, LESLIE K TR
121120160000	1	010	RESIDENTIAL	\$344.00	0.150	\$51.60	\$46.44	\$41.28	LOPEZ TASHA ANDREA
121120170000	1	010	RESIDENTIAL	\$344.00	0.150	\$51.60	\$46.44	\$41.28	RANKINS SONYA
121120180000	1	010	RESIDENTIAL	\$344.00	0.130	\$44.72	\$40.24	\$35.78	LUNA, ERNESTO DANIEL ETAL
121120190000	1	010	RESIDENTIAL	\$344.00	0.130	\$44.72	\$40.24	\$35.78	ARROYO, CORINA
121120200000	1	010	RESIDENTIAL	\$344.00	0.120	\$41.28	\$37.14	\$33.02	PIMENTEL, PEDRO O & MARIA R
121120210000	1	010	RESIDENTIAL	\$344.00	0.120	\$41.28	\$37.14	\$33.02	LA CASA DE ARANDA LLC ETAL
121120220000	1	010	RESIDENTIAL	\$344.00	0.130	\$44.72	\$40.24	\$35.78	PIN MALY
121120230000	1	010	RESIDENTIAL	\$344.00	0.130	\$44.72	\$40.24	\$35.78	SANGUINETTI RAYMOND P & LINDA K TR
121120240000	1	010	RESIDENTIAL	\$344.00	0.130	\$44.72	\$40.24	\$35.78	CALVELLI, VICTORIA
121120250000	1	010	RESIDENTIAL	\$344.00	0.130	\$44.72	\$40.24	\$35.78	HAGERTY, PETER M & KIMBERLY N
121120260000	1	010	RESIDENTIAL	\$344.00	0.130	\$44.72	\$40.24	\$35.78	CALLAHAN, KATHERINE L
121120270000	1	010	RESIDENTIAL	\$344.00	0.130	\$44.72	\$40.24	\$35.78	RAMOS SALVADOR ANTONIO ABSALON & ARREDONDO CAR
121120280000	1	010	RESIDENTIAL	\$344.00	0.130	\$44.72	\$40.24	\$35.78	MERO, KATHERINE M
121120290000	1	010	RESIDENTIAL	\$344.00	0.130	\$44.72	\$40.24	\$35.78	RETANA PAUL & RETANA MARIANA
121120300000	1	010	RESIDENTIAL	\$344.00	0.130	\$44.72	\$40.24	\$35.78	MILLER, FRED S
121120310000	1	010	RESIDENTIAL	\$344.00	0.140	\$48.16	\$43.34	\$38.53	CASS, SCOTT W TR ETAL
121120320000	1	010	RESIDENTIAL	\$344.00	0.150	\$51.60	\$46.44	\$41.28	MAZZINI, MICHAEL & ELAINE TR
121120330000	1	010	RESIDENTIAL	\$344.00	0.160	\$55.04	\$49.52	\$44.03	JOHNSEN, HAROLD & YVONNE TR
121120340000	1	010	RESIDENTIAL	\$344.00	0.160	\$55.04	\$49.52	\$44.03	JAMES, BILLY C & MARY R TR
121120350000	1	010	RESIDENTIAL	\$344.00	0.160	\$55.04	\$49.52	\$44.03	ARMSTRONG, LATASHA R
121120360000	1	010	RESIDENTIAL	\$344.00	0.150	\$51.60	\$46.44	\$41.28	BURNS, TERRY D & LYNN J
121120370000	1	010	RESIDENTIAL	\$344.00	0.150	\$51.60	\$46.44	\$41.28	WILLIS CHARLES A TR
121120380000	1	010	RESIDENTIAL	\$344.00	0.150	\$51.60	\$46.44	\$41.28	MARTINEZ, FRANCINE ETAL
121120390000	1	010	RESIDENTIAL	\$344.00	0.150	\$51.60	\$46.44	\$41.28	CASTELLANOS, ROSE TR
121120400000	1	010	RESIDENTIAL	\$344.00	0.140	\$48.16	\$43.34	\$38.53	AGDEPPA, MARIANO & D K
121120410000	1	010	RESIDENTIAL	\$344.00	0.140	\$48.16	\$43.34	\$38.53	TERRY, SAM & PEGGI L
121120420000	1	010	RESIDENTIAL	\$344.00	0.130	\$44.72	\$40.24	\$35.78	NEVAREZ, JOSE M
121120430000	1	010	RESIDENTIAL	\$344.00	0.170	\$58.48	\$52.62	\$46.78	SMITH ADAM
121120440000	1	010	RESIDENTIAL	\$344.00	0.120	\$41.28	\$37.14	\$33.02	GEDDES HARRY R & CAROLYN R
121120450000	1	010	RESIDENTIAL	\$344.00	0.130	\$44.72	\$40.24	\$35.78	GIBB, DARRYL E & CHRISTINA A TR
121120460000	1	010	RESIDENTIAL	\$344.00	0.130	\$44.72	\$40.24	\$35.78	COLLINS, JASON SR & RANJINA
121120470000	1	010	RESIDENTIAL	\$344.00	0.130	\$44.72	\$40.24	\$35.78	STUART, JEFFREY J
121120480000	1	010	RESIDENTIAL	\$344.00	0.130	\$44.72	\$40.24	\$35.78	WILLOX, RONALD W & KERI
121120490000	1	010	RESIDENTIAL	\$344.00	0.130	\$44.72	\$40.24	\$35.78	FUKUSHIMA, ISAO & MIEKO TR

**RD 1614 - Smith Tract**  
**Preliminary FY2023-24 Assessments**

6/28/2023

APN	Tax	UseCode	Classification	Rate	Assessable Area	100% Assessment	90% Assessment	80% Assessment	ASSESSEE
121120500000	1	010	RESIDENTIAL	\$344.00	0.160	\$55.04	\$49.52	\$44.03	TSUNEKAWA, MIYAKO TR
121120510000	1	010	RESIDENTIAL	\$344.00	0.220	\$75.68	\$68.10	\$60.54	JERNIGAN, LOUIS A
121120520000	1	010	RESIDENTIAL	\$344.00	0.190	\$65.36	\$58.82	\$52.29	WILSON SHIRLEY TR
121120530000	1	010	RESIDENTIAL	\$344.00	0.190	\$65.36	\$58.82	\$52.29	JOHNSON BILLY FAYE JR & WILLIAMS PEGGY DEANNE
121120540000	1	010	RESIDENTIAL	\$344.00	0.190	\$65.36	\$58.82	\$52.29	LOPEZ EDELMIRA OCHOA
121120550000	1	010	RESIDENTIAL	\$344.00	0.190	\$65.36	\$58.82	\$52.29	ROND, HOLLIS C & CYNTHIA M
121120560000	1	010	RESIDENTIAL	\$344.00	0.190	\$65.36	\$58.82	\$52.29	GARCIA, KATHLEEN
121120570000	1	010	RESIDENTIAL	\$344.00	0.190	\$65.36	\$58.82	\$52.29	STROWBRIDGE, TED & YOSAKO
121120580000	1	010	RESIDENTIAL	\$344.00	0.200	\$68.80	\$61.92	\$55.04	POWELL, MARIROSE TR
121120590000	1	010	RESIDENTIAL	\$344.00	0.200	\$68.80	\$61.92	\$55.04	BRITAIN, KAREN TR ETAL
121120600000	1	010	RESIDENTIAL	\$344.00	0.190	\$65.36	\$58.82	\$52.29	JONES, RALPH K & PAMELA J TR
121120610000	1	010	RESIDENTIAL	\$344.00	0.190	\$65.36	\$58.82	\$52.29	PETERSON JENNIFER AUBREY
121120620000	1	010	RESIDENTIAL	\$344.00	0.190	\$65.36	\$58.82	\$52.29	BULLARD, RAMONA
121120630000	1	010	RESIDENTIAL	\$344.00	0.190	\$65.36	\$58.82	\$52.29	PEREZ JOCELYN J TR
121120640000	1	010	RESIDENTIAL	\$344.00	0.190	\$65.36	\$58.82	\$52.29	ALLEN, JOSEPH F
121120650000	1	010	RESIDENTIAL	\$344.00	0.190	\$65.36	\$58.82	\$52.29	GRADY, NICOLE ETAL
121120660000	1	010	RESIDENTIAL	\$344.00	0.200	\$68.80	\$61.92	\$55.04	DAVIS, JAMES LLOYD TR
121130010000	1	010	RESIDENTIAL	\$344.00	0.280	\$96.32	\$86.68	\$77.06	LAW OFFICE OF DAVID E DRIVON
121130040000	1	010	RESIDENTIAL	\$344.00	0.110	\$37.84	\$34.04	\$30.27	HON PHILLIP C
121130050000	1	010	RESIDENTIAL	\$344.00	0.110	\$37.84	\$34.04	\$30.27	BROWN ANTHONY E
121130060000	1	010	RESIDENTIAL	\$344.00	0.170	\$58.48	\$52.62	\$46.78	DINGMAN, BRIAN
121130070000	1	010	RESIDENTIAL	\$344.00	0.150	\$51.60	\$46.44	\$41.28	HERNANDEZ CRISTOBAL & MARIA
121130080000	1	010	RESIDENTIAL	\$344.00	0.090	\$35.00	\$31.50	\$28.00	GRANT RUSSELL COLLINS TR
121130090000	1	010	RESIDENTIAL	\$344.00	0.130	\$44.72	\$40.24	\$35.78	ROBERTS BRADLEY & JENNINE M
121130100000	1	010	RESIDENTIAL	\$344.00	0.490	\$168.56	\$151.70	\$134.85	TRIPLETT JOSEPH J TR
121130110000	1	010	RESIDENTIAL	\$344.00	0.240	\$82.56	\$74.30	\$66.05	JAVIER, FRANCISCO C & ROSARIO J TR
121130120000	1	010	RESIDENTIAL	\$344.00	0.650	\$223.60	\$201.24	\$178.88	HAYES, RONALD
121130130000	1	032	RESIDENTIAL	\$344.00	0.960	\$330.24	\$297.20	\$264.19	MAR SHU PING LEE TR
121130140000	1	010	RESIDENTIAL	\$344.00	0.570	\$196.08	\$176.46	\$156.86	WOODWARD, LUCAS C & DANIELLE
121170010000	1	010	RESIDENTIAL	\$344.00	0.160	\$55.04	\$49.52	\$44.03	HIGASHI, YOSHIMITSU & M
121170020000	1	010	RESIDENTIAL	\$344.00	0.160	\$55.04	\$49.52	\$44.03	MORALES ROBERTO MARTIN
121170030000	1	010	RESIDENTIAL	\$344.00	0.160	\$55.04	\$49.52	\$44.03	KHAN, RIFAQAT & MUMTAZ
121170040000	1	010	RESIDENTIAL	\$344.00	0.160	\$55.04	\$49.52	\$44.03	GARCIA, JOSE M ETAL
121170050000	1	010	RESIDENTIAL	\$344.00	0.160	\$55.04	\$49.52	\$44.03	BOONSALAT, SOMPORN
121170060000	1	010	RESIDENTIAL	\$344.00	0.160	\$55.04	\$49.52	\$44.03	RAMIREZ IAN BRIAN & JOSIE D ETAL
121170070000	1	010	RESIDENTIAL	\$344.00	0.170	\$58.48	\$52.62	\$46.78	AHMAD, BILAL
121170080000	1	010	RESIDENTIAL	\$344.00	0.170	\$58.48	\$52.62	\$46.78	YANEZ, DOLORES R
121170090000	1	010	RESIDENTIAL	\$344.00	0.170	\$58.48	\$52.62	\$46.78	SHERBLON CAROL SUSAN TR
121170100000	1	010	RESIDENTIAL	\$344.00	0.170	\$58.48	\$52.62	\$46.78	SANCHEZ ALEJANDRO D SANCHEZ ETAL
121170110000	1	010	RESIDENTIAL	\$344.00	0.200	\$68.80	\$61.92	\$55.04	HEARN, FRED J
121170120000	1	010	RESIDENTIAL	\$344.00	0.170	\$58.48	\$52.62	\$46.78	RODRIGUEZ, JORGE ROBERTO ETAL
121170130000	1	02A	VACANT	\$68.80	0.030	\$35.00	\$31.50	\$28.00	RODRIGUEZ, JORGE ROBERTO ETAL
121170140000	1	032	RESIDENTIAL	\$344.00	0.180	\$61.92	\$55.72	\$49.54	FONG, NORMAN M & ROBIN A
121170150000	1	032	RESIDENTIAL	\$344.00	0.220	\$75.68	\$68.10	\$60.54	VU, TAN
121170180000	1	031	RESIDENTIAL	\$344.00	0.160	\$55.04	\$49.52	\$44.03	IMAAAN PROPERTIES LLC
121170190000	1	031	RESIDENTIAL	\$344.00	0.160	\$55.04	\$49.52	\$44.03	SORIA, IGNACIO

**RD 1614 - Smith Tract**  
**Preliminary FY2023-24 Assessments**

6/28/2023

APN	Tax	UseCode	Classification	Rate	Assessable Area	100% Assessment	90% Assessment	80% Assessment	ASSESSEE
121170200000	1	031	RESIDENTIAL	\$344.00	0.160	\$55.04	\$49.52	\$44.03	BASLER, CHARLES A ETAL
121170220000	1	010	RESIDENTIAL	\$344.00	0.210	\$72.24	\$65.00	\$57.79	FONSECA, PAUL
121170230000	1	04A	VACANT	\$68.80	0.130	\$35.00	\$31.50	\$28.00	FONSECA, PAUL
121170260000	1	01A	VACANT	\$68.80	0.980	\$67.42	\$60.66	\$53.94	DA SILVA, ANTONIO
121180140000	1	110	COMMERCIAL	\$688.00	0.380	\$261.44	\$235.28	\$209.15	COUNTRY KHATON LLC
121180160000	1	154	COMMERCIAL	\$688.00	2.030	\$1,396.64	\$1,256.96	\$1,117.31	COUNTRY KHATON LLC
121180250000	1	010	RESIDENTIAL	\$344.00	0.240	\$82.56	\$74.30	\$66.05	RODRIGUEZ, FREDERICO C & BRENDA K
121180260000	1	121	COMMERCIAL	\$688.00	1.230	\$846.24	\$761.60	\$676.99	COUNTRY KHATON LLC
121180290000	1	046	RESIDENTIAL	\$344.00	1.450	\$498.80	\$448.92	\$399.04	COUNTRY CLUB REAL ESTATE LLC
121180300000	1	040	VACANT	\$68.80	2.490	\$171.30	\$154.16	\$137.04	C & J NEW VENTURES LLC
121180310000	1	045	RESIDENTIAL	\$344.00	0.980	\$337.12	\$303.40	\$269.70	HALO MANAGERS CORP
121180320000	2	937	COMMERCIAL	\$688.00	2.480	\$1,706.24	\$1,535.60	\$1,364.99	STOCKTON, SEWAGE PLANT
121180330000	1	045	RESIDENTIAL	\$344.00	1.160	\$399.04	\$359.12	\$319.23	SPSSM INVESTMENTS-IV LP
121180340000	1	010	RESIDENTIAL	\$344.00	0.570	\$196.08	\$176.46	\$156.86	MORRIS AARIKA
121180360000	1	710	COMMERCIAL	\$688.00	2.040	\$1,403.52	\$1,263.16	\$1,122.82	MASJID AL EMAAN CORP
121180370000	1	155	COMMERCIAL	\$688.00	1.050	\$722.40	\$650.16	\$577.92	TRIFECTA PROPERTIES LLC ETAL
121180410000	1	251	COMMERCIAL	\$688.00	0.640	\$440.32	\$396.28	\$352.26	TRIFECTA PROPERTIES LLC ETAL
121180430000	1	141	COMMERCIAL	\$688.00	4.040	\$2,779.52	\$2,501.56	\$2,223.62	TRIFECTA PROPERTIES LLC ETAL
121190010000	1	010	RESIDENTIAL	\$344.00	0.190	\$65.36	\$58.82	\$52.29	REHMAN ANEES UR
121190020000	1	010	RESIDENTIAL	\$344.00	0.190	\$65.36	\$58.82	\$52.29	EMBRY JACLYNE N ETAL
121190030000	1	010	RESIDENTIAL	\$344.00	0.200	\$68.80	\$61.92	\$55.04	ENEBRAD, TINO R JR & PATRICIA A
121190040000	1	010	RESIDENTIAL	\$344.00	0.190	\$65.36	\$58.82	\$52.29	SMALLIE, ROBERT A & J M
121190050000	1	010	RESIDENTIAL	\$344.00	0.200	\$68.80	\$61.92	\$55.04	TOM, JEAN W TR
121190060000	1	010	RESIDENTIAL	\$344.00	0.200	\$68.80	\$61.92	\$55.04	JOHNSTON, PATRICK & MARGARET TR
121190070000	1	010	RESIDENTIAL	\$344.00	0.200	\$68.80	\$61.92	\$55.04	BRADBURY, MILDRED
121190080000	1	010	RESIDENTIAL	\$344.00	0.200	\$68.80	\$61.92	\$55.04	FONG ALAN & JANICE TR
121190090000	1	010	RESIDENTIAL	\$344.00	0.200	\$68.80	\$61.92	\$55.04	ABREU, THEODORE A JR & CHARLOTTE
121190100000	1	010	RESIDENTIAL	\$344.00	0.170	\$58.48	\$52.62	\$46.78	JOBE, WILLIAM L & CARMIE C TR
121210060000	1	255	COMMERCIAL	\$688.00	0.200	\$137.60	\$123.84	\$110.08	SOUTHGROUP ACQUISITION CO LLC
121210070000	1	03A	VACANT	\$68.80	0.001	\$35.00	\$31.50	\$28.00	SOUTHWELL, PROPERTIES INC
121210080000	1	255	COMMERCIAL	\$688.00	0.600	\$412.80	\$371.52	\$330.24	TESORO SIERRA PROPERTIES LLC
121210090000	1	102	VACANT	\$68.80	0.050	\$35.00	\$31.50	\$28.00	TESORO SIERRA PROPERTIES LLC
121220010000	1	010	RESIDENTIAL	\$344.00	0.260	\$89.44	\$80.48	\$71.55	BULLER MARK D
121220020000	1	010	RESIDENTIAL	\$344.00	0.330	\$113.52	\$102.16	\$90.82	COLLINS BARBARA
121220030000	1	010	RESIDENTIAL	\$344.00	0.530	\$182.32	\$164.08	\$145.86	ZEITER, JOSEPH E
121220040000	1	010	RESIDENTIAL	\$344.00	0.460	\$158.24	\$142.40	\$126.59	BERNADICOU, JOHN L & SHAWN M TR
121220050000	1	010	RESIDENTIAL	\$344.00	0.380	\$130.72	\$117.64	\$104.58	MOUNTJOY, CHRIS A & SONIA R
121220060000	1	010	RESIDENTIAL	\$344.00	0.350	\$120.40	\$108.36	\$96.32	HOBIN, PATRICK S TR
121220070000	1	010	RESIDENTIAL	\$344.00	0.400	\$137.60	\$123.84	\$110.08	WILLIAMS, GLODINE K TR ETAL
121220080000	1	010	RESIDENTIAL	\$344.00	0.400	\$137.60	\$123.84	\$110.08	BOLOGNINI JEFFREY G & MOLLY A
121220090000	1	010	RESIDENTIAL	\$344.00	0.390	\$134.16	\$120.74	\$107.33	BERNADICOU, LOUIS A & DIANNE M TR
121220100000	1	010	RESIDENTIAL	\$344.00	0.710	\$244.24	\$219.80	\$195.39	ERARDI, DENNIS F
121220110000	1	010	RESIDENTIAL	\$344.00	0.270	\$92.88	\$83.58	\$74.30	BENNINGER, BRUCE & ALYCE TR
121220120000	1	010	RESIDENTIAL	\$344.00	0.210	\$72.24	\$65.00	\$57.79	GIANANDREA, STEVEN F & JUDY L TR
121220130000	1	04A	VACANT	\$68.80	0.220	\$35.00	\$31.50	\$28.00	PACK LLC SERIES C
121220140000	1	010	RESIDENTIAL	\$344.00	0.440	\$151.36	\$136.22	\$121.09	PACK LLC SERIES C



**RD 1614 - Smith Tract**  
**Preliminary FY2023-24 Assessments**

6/28/2023

APN	Tax	UseCode	Classification	Rate	Assessable Area	100% Assessment	90% Assessment	80% Assessment	ASSESSEE
121220150000		1 010	RESIDENTIAL	\$344.00	0.420	\$144.48	\$130.02	\$115.58	HOLLEY, MARK C & GILBERTA A TR
121220160000		1 010	RESIDENTIAL	\$344.00	0.320	\$110.08	\$99.06	\$88.06	CADEMARTORI, TESSA TR ETAL
121220170000		1 010	RESIDENTIAL	\$344.00	0.330	\$113.52	\$102.16	\$90.82	MULLEN, CHARLES T & JILL TR
121220180000		1 010	RESIDENTIAL	\$344.00	0.340	\$116.96	\$105.26	\$93.57	RODRIGUEZ, ERNEST C & S M
121220190000		1 010	RESIDENTIAL	\$344.00	0.340	\$116.96	\$105.26	\$93.57	KIRK, EDWARD BINGHAM & JODY LYNN TR
121220200000		1 010	RESIDENTIAL	\$344.00	0.490	\$168.56	\$151.70	\$134.85	BIAGI, GEORGE JR & JULIE TR
121220210000		1 010	RESIDENTIAL	\$344.00	0.500	\$172.00	\$154.80	\$137.60	MURRAY DOUGLAS GLEN TR
121220250000		1 010	RESIDENTIAL	\$344.00	0.360	\$123.84	\$111.44	\$99.07	FORNACIARI BRADFORD C TR
121220270000		1 082	RESIDENTIAL	\$0.00	0.000	\$0.00	\$0.00	\$0.00	ATHERTON COVE, OWNERS ASSN
121220280000		1 010	RESIDENTIAL	\$344.00	0.450	\$154.80	\$139.32	\$123.84	SMITH LONNIE F & TOLLIVER DEBRA TR
121220290000		1 010	RESIDENTIAL	\$344.00	0.520	\$178.88	\$160.98	\$143.10	SCHORR, LINA E ETAL
121220310000		1 010	RESIDENTIAL	\$344.00	0.450	\$154.80	\$139.32	\$123.84	SCHORR, MICHAEL S & LINA E
121230010000		1 047	RESIDENTIAL	\$344.00	3.920	\$1,348.48	\$1,213.62	\$1,078.78	PATMON COUNTRY CLUB VLG LTD PTP
121240010000		1 010	RESIDENTIAL	\$344.00	0.300	\$103.20	\$92.88	\$82.56	ROLLE JAMES N II & PATRICIA D
121240020000		1 010	RESIDENTIAL	\$344.00	0.280	\$96.32	\$86.68	\$77.06	HALLETT, BOBBY C & MICHELLE TR
121240030000		1 010	RESIDENTIAL	\$344.00	0.280	\$96.32	\$86.68	\$77.06	SCOTT, WILLIAM D & KATHERINE A TR
121240040000		1 010	RESIDENTIAL	\$344.00	0.250	\$86.00	\$77.40	\$68.80	MCAULEY JESSICA PAROLI
121240050000		1 010	RESIDENTIAL	\$344.00	0.250	\$86.00	\$77.40	\$68.80	GOMEZ, MARIA ANTONIA TR
121240060000		1 010	RESIDENTIAL	\$344.00	0.250	\$86.00	\$77.40	\$68.80	CHAVEZ DAVID A & CHAVEZ ELIZABETH
121240070000		1 010	RESIDENTIAL	\$344.00	0.250	\$86.00	\$77.40	\$68.80	TARANTINO, JOSEPH R & JUDITH K TR
121240080000		1 010	RESIDENTIAL	\$344.00	0.250	\$86.00	\$77.40	\$68.80	GARCIA MIGUEL A JR & BAGALAYOS MICHELLE R
121240090000		1 010	RESIDENTIAL	\$344.00	0.250	\$86.00	\$77.40	\$68.80	GAINES CHRISTIAN J & LAWRENCE PHOENICIA
121240100000		1 010	RESIDENTIAL	\$344.00	0.270	\$92.88	\$83.58	\$74.30	TAYLOR, EARL
121240110000		1 010	RESIDENTIAL	\$344.00	0.200	\$68.80	\$61.92	\$55.04	WILLIAMS, ARLEN W & B TRS
121240120000		1 010	RESIDENTIAL	\$344.00	0.490	\$168.56	\$151.70	\$134.85	TAMO, DENNIS E & LYNNETTE R
121240130000		1 010	RESIDENTIAL	\$344.00	0.420	\$144.48	\$130.02	\$115.58	CARLSON, RYAN W & KAREN G
121240140000		1 080	RESIDENTIAL	\$344.00	0.120	\$41.28	\$37.14	\$33.02	EDGEWATER COUNTRY CLUB ASSN
121240150000		1 080	RESIDENTIAL	\$344.00	0.010	\$35.00	\$31.50	\$28.00	EDGEWATER COUNTRY CLUB ASSN
121250010000		1 010	RESIDENTIAL	\$344.00	0.180	\$61.92	\$55.72	\$49.54	RUIZ ABRAHAM ETAL
121250020000		1 010	RESIDENTIAL	\$344.00	0.180	\$61.92	\$55.72	\$49.54	CURTO SHAWN M ETAL
121250030000		1 010	RESIDENTIAL	\$344.00	0.130	\$44.72	\$40.24	\$35.78	CAMARENA ANTOINO L
121250040000		1 010	RESIDENTIAL	\$344.00	0.120	\$41.28	\$37.14	\$33.02	BANALES, JOSE & ROSALVA
121250050000		1 010	RESIDENTIAL	\$344.00	0.120	\$41.28	\$37.14	\$33.02	SHERROW, CHARLES A TR ETAL
121250060000		1 010	RESIDENTIAL	\$344.00	0.260	\$89.44	\$80.48	\$71.55	TORRES, JOSE LUIS JR
121250070000		1 010	RESIDENTIAL	\$344.00	0.240	\$82.56	\$74.30	\$66.05	KHALID ROBEENA
121260010000		1 010	RESIDENTIAL	\$344.00	0.570	\$196.08	\$176.46	\$156.86	RISHWAIN MARK B & RISHWAIN MICHELLE L TR
121260020000		1 010	RESIDENTIAL	\$344.00	0.560	\$192.64	\$173.36	\$154.11	RISHWAIN, DAVID A TR ETAL
121260030000		1 010	RESIDENTIAL	\$344.00	0.650	\$223.60	\$201.24	\$178.88	RISHWAIN SCOTT DAVID & KATHERINE DONAT TR
121260040000		1 010	RESIDENTIAL	\$344.00	0.650	\$223.60	\$201.24	\$178.88	ZUMOUT, NABIL & SUZANNE
121260070000		1 010	RESIDENTIAL	\$344.00	0.730	\$251.12	\$226.00	\$200.90	RISHWAIN ROBERT & KAREN TR
121270160000		1 082	RESIDENTIAL	\$344.00	4.310	\$1,482.64	\$1,334.36	\$1,186.11	SMITH CANAL LLC ETAL
121280010000		1 010	RESIDENTIAL	\$344.00	0.160	\$55.04	\$49.52	\$44.03	CHAVEZ, IVAN A
121280020000		1 010	RESIDENTIAL	\$344.00	0.140	\$48.16	\$43.34	\$38.53	BURNS, DONALD & JANE TR
121280030000		1 010	RESIDENTIAL	\$344.00	0.170	\$58.48	\$52.62	\$46.78	LOPEZ, GILBERTO & MARIA G ETAL
121280040000		1 010	RESIDENTIAL	\$344.00	0.150	\$51.60	\$46.44	\$41.28	WINCHELL, PAMELA J TR
121280050000		1 010	RESIDENTIAL	\$344.00	0.200	\$68.80	\$61.92	\$55.04	DA COSTA, JOSE M & EMILIA J

**RD 1614 - Smith Tract**  
**Preliminary FY2023-24 Assessments**

6/28/2023

APN	Tax	UseCode	Classification	Rate	Assessable Area	100% Assessment	90% Assessment	80% Assessment	ASSESSEE
121280060000	1	010	RESIDENTIAL	\$344.00	0.200	\$68.80	\$61.92	\$55.04	CAMARA KAREN S
121280070000	1	010	RESIDENTIAL	\$344.00	0.140	\$48.16	\$43.34	\$38.53	AVALOS, AGUSTIN ETAL
121280080000	1	010	RESIDENTIAL	\$344.00	0.220	\$75.68	\$68.10	\$60.54	STEVENS, ARTHUR JOHN JR
121280090000	1	010	RESIDENTIAL	\$344.00	0.250	\$86.00	\$77.40	\$68.80	ERICKSON MAUREEN KAY
121280100000	1	010	RESIDENTIAL	\$344.00	0.220	\$75.68	\$68.10	\$60.54	RANDALL KELLY ETAL
121280110000	1	010	RESIDENTIAL	\$344.00	0.200	\$68.80	\$61.92	\$55.04	NORIEGA ANTHONY
121280120000	1	010	RESIDENTIAL	\$344.00	0.170	\$58.48	\$52.62	\$46.78	AVILA FRED J
121280130000	1	010	RESIDENTIAL	\$344.00	0.150	\$51.60	\$46.44	\$41.28	GOMEZ, MARIA ANTONIA TR
121280140000	1	010	RESIDENTIAL	\$344.00	0.150	\$51.60	\$46.44	\$41.28	BOSKOVICH, VICTOR G
121280150000	1	010	RESIDENTIAL	\$344.00	0.150	\$51.60	\$46.44	\$41.28	WALLIN, WALTER C
121280160000	1	010	RESIDENTIAL	\$344.00	0.160	\$55.04	\$49.52	\$44.03	CURIEL, JESSICA M
121280170000	1	010	RESIDENTIAL	\$344.00	0.150	\$51.60	\$46.44	\$41.28	JARQUIN, ARMANDO
121280180000	1	010	RESIDENTIAL	\$344.00	0.160	\$55.04	\$49.52	\$44.03	FONG, NORMAN M & ROBIN A
121280190000	1	010	RESIDENTIAL	\$344.00	0.160	\$55.04	\$49.52	\$44.03	RANDOLPH, ROBERT & RACHEL
121280200000	1	010	RESIDENTIAL	\$344.00	0.160	\$55.04	\$49.52	\$44.03	QUIROGA, GERALD M
121280210000	1	010	RESIDENTIAL	\$344.00	0.160	\$55.04	\$49.52	\$44.03	CASTANEDA, REFUGIA
121280220000	1	010	RESIDENTIAL	\$344.00	0.130	\$44.72	\$40.24	\$35.78	HERNANDEZ, JOSE ETAL
121280230000	1	010	RESIDENTIAL	\$344.00	0.140	\$48.16	\$43.34	\$38.53	CLAYTON, NICK E & SANDRA L
121280240000	1	010	RESIDENTIAL	\$344.00	0.210	\$72.24	\$65.00	\$57.79	GARDEA, MOLLY M
121280250000	1	010	RESIDENTIAL	\$344.00	0.160	\$55.04	\$49.52	\$44.03	SEGURA, ANGELINA Z ETAL
121280260000	1	010	RESIDENTIAL	\$344.00	0.150	\$51.60	\$46.44	\$41.28	MCINTOSH, JOHN A & DIANA K
121280270000	1	010	RESIDENTIAL	\$344.00	0.180	\$61.92	\$55.72	\$49.54	KOCH, BEN B & ROSE V TR
121280280000	1	010	RESIDENTIAL	\$344.00	0.190	\$65.36	\$58.82	\$52.29	MOORE, WILFRED J
121290010000	2	943	AGRICULTURAL	\$0.00	0.000	\$0.00	\$0.00	\$0.00	RECLAMATION, DIST 1614
121290020000	1	010	RESIDENTIAL	\$344.00	0.330	\$113.52	\$102.16	\$90.82	SMITH, GERALD M & SANDRA MARIE
121290030000	1	010	RESIDENTIAL	\$344.00	0.340	\$116.96	\$105.26	\$93.57	OLIVAREZ, ANDREA O
121290040000	1	010	RESIDENTIAL	\$344.00	0.340	\$116.96	\$105.26	\$93.57	TATE, CALVIN
121290050000	1	010	RESIDENTIAL	\$344.00	0.340	\$116.96	\$105.26	\$93.57	LEE, KAM LAN TR ETAL
121290060000	1	010	RESIDENTIAL	\$344.00	0.320	\$110.08	\$99.06	\$88.06	DILLARD LARRY & MARIA
121290070000	1	010	RESIDENTIAL	\$344.00	0.320	\$110.08	\$99.06	\$88.06	FLORES, JOE & SHIRLEY
121290080000	1	010	RESIDENTIAL	\$344.00	0.340	\$116.96	\$105.26	\$93.57	TILLERY, C DUANE
121290090000	1	010	RESIDENTIAL	\$344.00	0.380	\$130.72	\$117.64	\$104.58	ROBINSON, ALEX SR & JUANITA TR
121290100000	1	010	RESIDENTIAL	\$344.00	0.200	\$68.80	\$61.92	\$55.04	KELLY, PEGGY
121290110000	1	010	RESIDENTIAL	\$344.00	0.170	\$58.48	\$52.62	\$46.78	CHRISTY, BETTY G
121290120000	1	010	RESIDENTIAL	\$344.00	0.160	\$55.04	\$49.52	\$44.03	FRAUSTO, BENJAMIN & ISIDRA
121290130000	1	010	RESIDENTIAL	\$344.00	0.160	\$55.04	\$49.52	\$44.03	FRAUSTO SALVADOR SR TR
121290140000	1	010	RESIDENTIAL	\$344.00	0.160	\$55.04	\$49.52	\$44.03	CUSLIDGE, KELLY
121290150000	1	010	RESIDENTIAL	\$344.00	0.160	\$55.04	\$49.52	\$44.03	LIMON GONZALEZ ISMAEL & DE LIMON MARIA GUADALUPE
121290160000	1	010	RESIDENTIAL	\$344.00	0.170	\$58.48	\$52.62	\$46.78	LADIGES, WILLIAM D & VERNA L TR
121290170000	1	010	RESIDENTIAL	\$344.00	0.170	\$58.48	\$52.62	\$46.78	CLAYTON, DORIENE J TR
121290180000	1	010	RESIDENTIAL	\$344.00	0.170	\$58.48	\$52.62	\$46.78	CUSLIDGE, HAROLD R & GAYLE A TR
121290190000	1	010	RESIDENTIAL	\$344.00	0.150	\$51.60	\$46.44	\$41.28	BARAJAS ELISABETH & FAUSTINO II
121290200000	1	010	RESIDENTIAL	\$344.00	0.150	\$51.60	\$46.44	\$41.28	ROBINSON, OZELLA M
121290210000	1	010	RESIDENTIAL	\$344.00	0.150	\$51.60	\$46.44	\$41.28	GRATONIK, LYNN ANN A
121290220000	1	010	RESIDENTIAL	\$344.00	0.150	\$51.60	\$46.44	\$41.28	RUIZ, SIGIFREDO A & ANA MARIA R
121290230000	1	010	RESIDENTIAL	\$344.00	0.200	\$68.80	\$61.92	\$55.04	WHITE LORI L

**RD 1614 - Smith Tract**  
**Preliminary FY2023-24 Assessments**

6/28/2023

APN	Tax	UseCode	Classification	Rate	Assessable Area	100% Assessment	90% Assessment	80% Assessment	ASSESSEE
121290240000	1	010	RESIDENTIAL	\$344.00	0.200	\$68.80	\$61.92	\$55.04	ROBERTSON, BARBARA D ETAL
121290250000	1	010	RESIDENTIAL	\$344.00	0.200	\$68.80	\$61.92	\$55.04	CONLEY KYLE & CONLEY CASSANDRA NOEL
121290260000	1	010	RESIDENTIAL	\$344.00	0.200	\$68.80	\$61.92	\$55.04	HACKETT, MICHAEL C
121290270000	1	010	RESIDENTIAL	\$344.00	0.210	\$72.24	\$65.00	\$57.79	BARNEY, RODNEY & CAROL TR
121290280000	1	010	RESIDENTIAL	\$344.00	0.210	\$72.24	\$65.00	\$57.79	FRAUSTO BENJAMIN LUIS & ISIDRA SIDNEY
121290290000	1	010	RESIDENTIAL	\$344.00	0.150	\$51.60	\$46.44	\$41.28	MOTTER, DONALD L
121290300000	1	010	RESIDENTIAL	\$344.00	0.150	\$51.60	\$46.44	\$41.28	RAMOS, RALPH A & NICOLE M
121300010000	1	010	RESIDENTIAL	\$344.00	0.180	\$61.92	\$55.72	\$49.54	GUEVARA MYCAL A
121300020000	1	010	RESIDENTIAL	\$344.00	0.160	\$55.04	\$49.52	\$44.03	CAMPION, JOHN H TR ETAL
121300030000	1	010	RESIDENTIAL	\$344.00	0.170	\$58.48	\$52.62	\$46.78	OZUNA FELIX
121300040000	1	010	RESIDENTIAL	\$344.00	0.190	\$65.36	\$58.82	\$52.29	MEYER, CHRISTOPHER S & VICTORIA S
121300050000	1	010	RESIDENTIAL	\$344.00	0.270	\$92.88	\$83.58	\$74.30	ABERNETHY, LINDA R
121300060000	1	010	RESIDENTIAL	\$344.00	0.180	\$61.92	\$55.72	\$49.54	STRATTON, STEVEN K & KATHERINE
121300070000	1	010	RESIDENTIAL	\$344.00	0.240	\$82.56	\$74.30	\$66.05	MENDOZA, ANGELO M & DENISE L
121300080000	1	010	RESIDENTIAL	\$344.00	0.140	\$48.16	\$43.34	\$38.53	MIYAI, JEFFREY K & SANDI
121300090000	1	010	RESIDENTIAL	\$344.00	0.160	\$55.04	\$49.52	\$44.03	DE MARCO, DARLENE ETAL
121300100000	1	010	RESIDENTIAL	\$344.00	0.160	\$55.04	\$49.52	\$44.03	VEGA, HUGO E & ALEXI
121300110000	1	010	RESIDENTIAL	\$344.00	0.180	\$61.92	\$55.72	\$49.54	POMMERENCK DANICA MARIE ETAL
121300120000	1	010	RESIDENTIAL	\$344.00	0.190	\$65.36	\$58.82	\$52.29	SHEPHARD, JOSEPH & RUSSTINE
121300130000	1	010	RESIDENTIAL	\$344.00	0.160	\$55.04	\$49.52	\$44.03	MAR SHU PING LEE TR
121300140000	1	010	RESIDENTIAL	\$344.00	0.170	\$58.48	\$52.62	\$46.78	JENSEN, MARY R TR
121300150000	1	010	RESIDENTIAL	\$344.00	0.160	\$55.04	\$49.52	\$44.03	KONG, KENNETH K & AMY D
121300160000	1	010	RESIDENTIAL	\$344.00	0.250	\$86.00	\$77.40	\$68.80	GALLEGO LAWRENCE NICHOLAS
121300170000	1	010	RESIDENTIAL	\$344.00	0.200	\$68.80	\$61.92	\$55.04	PATTERSON, JAMES W SR
121300180000	1	010	RESIDENTIAL	\$344.00	0.260	\$89.44	\$80.48	\$71.55	WHEELER, JOHN E & B J
121300190000	1	010	RESIDENTIAL	\$344.00	0.140	\$48.16	\$43.34	\$38.53	MARKS, CRAIG S & SUSAN L F TR
121300200000	1	010	RESIDENTIAL	\$344.00	0.160	\$55.04	\$49.52	\$44.03	BAL, AMARJIT S TR
121300210000	1	010	RESIDENTIAL	\$344.00	0.160	\$55.04	\$49.52	\$44.03	ARTESI, ALAN B & VERONICA
121300220000	1	010	RESIDENTIAL	\$344.00	0.180	\$61.92	\$55.72	\$49.54	BROWN, YVONNE K TR
121310010000	1	010	RESIDENTIAL	\$344.00	0.180	\$61.92	\$55.72	\$49.54	CARR, TIMOTHY & MARY KAY TR
121310020000	1	010	RESIDENTIAL	\$344.00	0.180	\$61.92	\$55.72	\$49.54	LAROSE STEPHEN B & LAROSE BETTY G TR
121310030000	1	010	RESIDENTIAL	\$344.00	0.170	\$58.48	\$52.62	\$46.78	KIGHTLINGER KAREN L ETAL
121310040000	1	010	RESIDENTIAL	\$344.00	0.160	\$55.04	\$49.52	\$44.03	SADEK, GEORGE E & MARGARET TR
121310050000	1	010	RESIDENTIAL	\$344.00	0.160	\$55.04	\$49.52	\$44.03	GALLEGOS, PETER S JR & MEGAN M
121310060000	1	010	RESIDENTIAL	\$344.00	0.160	\$55.04	\$49.52	\$44.03	GOODWIN, DAVID P & DENISE A TR
121310070000	1	010	RESIDENTIAL	\$344.00	0.370	\$127.28	\$114.54	\$101.82	RANKIN, DANIEL L & KAREN A
121310080000	1	010	RESIDENTIAL	\$344.00	0.340	\$116.96	\$105.26	\$93.57	KINZEY, RICHARD S TR
121310090000	1	010	RESIDENTIAL	\$344.00	0.330	\$113.52	\$102.16	\$90.82	JOY, COLLEEN D
121310100000	1	010	RESIDENTIAL	\$344.00	0.320	\$110.08	\$99.06	\$88.06	STEWART, ROBERT D & GAE ANN TR
121310110000	1	010	RESIDENTIAL	\$344.00	0.330	\$113.52	\$102.16	\$90.82	BELLA, SALLY
121320010000	1	010	RESIDENTIAL	\$344.00	0.220	\$75.68	\$68.10	\$60.54	TRIPLETT JOSEPH J TR
121320020000	1	010	RESIDENTIAL	\$344.00	0.190	\$65.36	\$58.82	\$52.29	SAUNDERS, PEARL
121320030000	1	010	RESIDENTIAL	\$344.00	0.200	\$68.80	\$61.92	\$55.04	DOMINGUEZ, LUIS J & REBECCA
121320040000	1	010	RESIDENTIAL	\$344.00	0.230	\$79.12	\$71.20	\$63.30	LENZ WILLIAM H & LISA N E
121320050000	1	010	RESIDENTIAL	\$344.00	0.800	\$275.20	\$247.68	\$220.16	TITSWORTH MEGAN
121320060000	1	010	RESIDENTIAL	\$344.00	0.220	\$75.68	\$68.10	\$60.54	LUKE & LEX LLC



**RD 1614 - Smith Tract**  
**Preliminary FY2023-24 Assessments**

6/28/2023

APN	Tax	UseCode	Classification	Rate	Assessable Area	100% Assessment	90% Assessment	80% Assessment	ASSESSEE
121320070000	1	010	RESIDENTIAL	\$344.00	0.150	\$51.60	\$46.44	\$41.28	NASR AMR ABDELALEEM & CASSANDRA DENISE
121320080000	1	010	RESIDENTIAL	\$344.00	0.150	\$51.60	\$46.44	\$41.28	LEIVA, TED
121320090000	1	010	RESIDENTIAL	\$344.00	0.150	\$51.60	\$46.44	\$41.28	LANDEROS, JUAN CARLOS & LUZ
121320100000	1	010	RESIDENTIAL	\$344.00	0.150	\$51.60	\$46.44	\$41.28	NAGRA, DALBIR S & KULJUT K
121320110000	1	022	RESIDENTIAL	\$344.00	0.210	\$72.24	\$65.00	\$57.79	AHMAD, BILAL
121320120000	1	010	RESIDENTIAL	\$344.00	0.170	\$58.48	\$52.62	\$46.78	SHEEN, NIZA
121320130000	1	010	RESIDENTIAL	\$344.00	0.130	\$44.72	\$40.24	\$35.78	NAIDU, JIMMY & UMA
121320140000	1	010	RESIDENTIAL	\$344.00	0.130	\$44.72	\$40.24	\$35.78	NAIDU, JIMMY & UMA D
121320150000	1	010	RESIDENTIAL	\$344.00	0.220	\$75.68	\$68.10	\$60.54	WHITMORE, DIANNE
121320160000	1	010	RESIDENTIAL	\$344.00	0.260	\$89.44	\$80.48	\$71.55	SCHULTZ, KAREN L TR
121320170000	1	010	RESIDENTIAL	\$344.00	0.210	\$72.24	\$65.00	\$57.79	ATTAL RIAD & ATTAL JAMIE C
121320180000	1	01A	VACANT	\$68.80	0.190	\$35.00	\$31.50	\$28.00	ATTAL, RIAD & JAMIE
121320190000	1	010	RESIDENTIAL	\$344.00	0.220	\$75.68	\$68.10	\$60.54	NUKALA RAVI CHANDRA & PADMA TR
121320200000	1	010	RESIDENTIAL	\$344.00	0.190	\$65.36	\$58.82	\$52.29	FLORES, HENRY
121320210000	1	010	RESIDENTIAL	\$344.00	0.250	\$86.00	\$77.40	\$68.80	SOLIS, ENRIQUE & RAMONA SERRANO
121320220000	1	021	RESIDENTIAL	\$344.00	0.420	\$144.48	\$130.02	\$115.58	MERCADO, ABRAHAM A & MAGALY
121320230000	1	010	RESIDENTIAL	\$344.00	0.230	\$79.12	\$71.20	\$63.30	ALVAREZ BRIAN J
121320240000	1	010	RESIDENTIAL	\$344.00	0.730	\$251.12	\$226.00	\$200.90	LENZ WILLIAM HOWARD & LENZ LISA NOELLE EAGER
121320250000	1	010	RESIDENTIAL	\$344.00	0.710	\$244.24	\$219.80	\$195.39	PARSONS, WILMA N TR
121320260000	1	021	RESIDENTIAL	\$344.00	0.230	\$79.12	\$71.20	\$63.30	PARSONS, WILMA N TR
121330010000	1	046	RESIDENTIAL	\$344.00	3.500	\$1,204.00	\$1,083.60	\$963.20	SALVESTRIN, FRANK TR
121330020000	1	010	RESIDENTIAL	\$344.00	0.240	\$82.56	\$74.30	\$66.05	LEITING, JAYME ETAL
121330030000	1	031	RESIDENTIAL	\$344.00	0.220	\$75.68	\$68.10	\$60.54	COSTA ROHIT
121330040000	1	031	RESIDENTIAL	\$344.00	0.290	\$99.76	\$89.78	\$79.81	NAIDU, JIMMY R & UMA D TR
121330050000	1	031	RESIDENTIAL	\$344.00	0.220	\$75.68	\$68.10	\$60.54	KELSO, BETTY L
121330060000	1	010	RESIDENTIAL	\$344.00	0.250	\$86.00	\$77.40	\$68.80	JAS PROPERTY HOLDINGS LLC
121330070000	1	010	RESIDENTIAL	\$344.00	0.190	\$65.36	\$58.82	\$52.29	SANDOVAL JESUS
121330080000	1	010	RESIDENTIAL	\$344.00	0.190	\$65.36	\$58.82	\$52.29	LOPEZ DAVID YANEZ
121330090000	1	010	RESIDENTIAL	\$344.00	0.380	\$130.72	\$117.64	\$104.58	PONCE, JOSE IGNACIO
121330100000	1	021	RESIDENTIAL	\$344.00	0.290	\$99.76	\$89.78	\$79.81	OUK, SAMASATHY ETAL
121330110000	1	021	RESIDENTIAL	\$344.00	0.320	\$110.08	\$99.06	\$88.06	OUK, SAMASATHY ETAL
121330120000	1	021	RESIDENTIAL	\$344.00	0.290	\$99.76	\$89.78	\$79.81	OUK, SAMASATHY ETAL
121330130000	1	044	RESIDENTIAL	\$344.00	0.610	\$209.84	\$188.84	\$167.87	REDWOOD PROPERTY INVESTORS III
121330140000	1	046	RESIDENTIAL	\$344.00	2.390	\$822.16	\$739.94	\$657.73	PATMON COUNTRY CLUB VLG LTD PTP
123020040000	1	710	COMMERCIAL	\$688.00	2.210	\$1,520.48	\$1,368.42	\$1,216.38	CALVARY PRESBYTERIAN CHURCH STOCKTON
123020050000	1	010	RESIDENTIAL	\$344.00	0.120	\$41.28	\$37.14	\$33.02	MAGANA, CLAUDIA
123020060000	1	031	RESIDENTIAL	\$344.00	0.180	\$61.92	\$55.72	\$49.54	OUYANG, JIAN FU
123020090000	1	010	RESIDENTIAL	\$344.00	0.200	\$68.80	\$61.92	\$55.04	MAYAHURTADO, OFELIA
123020120000	1	255	COMMERCIAL	\$688.00	0.290	\$199.52	\$179.56	\$159.62	SAT KARTAR BLESSINGS LLC
123020150000	1	710	COMMERCIAL	\$688.00	2.880	\$1,981.44	\$1,783.28	\$1,585.15	PASTOR ST BERNADETTE CHURCH CORP
123020160000	1	047	RESIDENTIAL	\$344.00	2.600	\$894.40	\$804.96	\$715.52	KRYSTAL SPRINGS ESTATES LLC
123020170000	1	046	RESIDENTIAL	\$344.00	1.170	\$402.48	\$362.22	\$321.98	SPSSM INVESTMENTS-IV LP
123020190000	1	010	RESIDENTIAL	\$344.00	0.200	\$68.80	\$61.92	\$55.04	VERDIN MARSHA L TR
123030030000	1	010	RESIDENTIAL	\$344.00	0.150	\$51.60	\$46.44	\$41.28	FORD SHIRLEY JEAN TR
123030040000	1	010	RESIDENTIAL	\$344.00	0.150	\$51.60	\$46.44	\$41.28	TORRES, ALMA A
123030050000	1	010	RESIDENTIAL	\$344.00	0.150	\$51.60	\$46.44	\$41.28	CUARESMA JED ALDEN & WICKETT BRANDEE BREE LUCBAN

**RD 1614 - Smith Tract**  
**Preliminary FY2023-24 Assessments**

6/28/2023

APN	Tax	UseCode	Classification	Rate	Assessable Area	100% Assessment	90% Assessment	80% Assessment	ASSESSEE
123030060000	1	010	RESIDENTIAL	\$344.00	0.150	\$51.60	\$46.44	\$41.28	TREVINO, HUGO & RUTH P
123030070000	1	010	RESIDENTIAL	\$344.00	0.150	\$51.60	\$46.44	\$41.28	GRIFFIN, SELINA A
123030080000	1	010	RESIDENTIAL	\$344.00	0.150	\$51.60	\$46.44	\$41.28	TY, SRUN & NARY TR
123040040000	1	010	RESIDENTIAL	\$344.00	0.320	\$110.08	\$99.06	\$88.06	CHRISTOPHER, CODY
123040050000	1	01A	VACANT	\$68.80	0.280	\$35.00	\$31.50	\$28.00	CHRISTOPHER, CODY
123040060000	1	010	RESIDENTIAL	\$344.00	0.870	\$299.28	\$269.34	\$239.42	MENDOZA, GARY R
123040070000	1	010	RESIDENTIAL	\$344.00	0.530	\$182.32	\$164.08	\$145.86	WILSON, WILLIAM & ANNE
123040080000	1	010	RESIDENTIAL	\$344.00	0.540	\$185.76	\$167.18	\$148.61	CAMPORA BETTY RAE TR
123040100000	1	02A	VACANT	\$68.80	0.570	\$39.20	\$35.28	\$31.36	CHRISTOPHER, CODY
123040120000	1	010	RESIDENTIAL	\$344.00	0.310	\$106.64	\$95.96	\$85.31	PALMER, DAVID A & KAREL L TR
123040230000	1	010	RESIDENTIAL	\$344.00	0.400	\$137.60	\$123.84	\$110.08	HALL STEVE
123040250000	1	021	RESIDENTIAL	\$344.00	0.460	\$158.24	\$142.40	\$126.59	CHAMBERS, JOHN L JR & RENEE S TR
123040260000	2	943	AGRICULTURAL	\$0.00	0.000	\$0.00	\$0.00	\$0.00	RECLAMATION, DIST 1614
123040340000	2	916	COMMERCIAL	\$0.00	0.000	\$0.00	\$0.00	\$0.00	RECLAMATION, DIST NO 1614
123040350000	1	640	COMMERCIAL	\$688.00	2.780	\$1,912.64	\$1,721.36	\$1,530.11	KARL ROSS POST NO 16
123040360000	1	046	RESIDENTIAL	\$344.00	1.760	\$605.44	\$544.88	\$484.35	PATMON IRON HORSE LP
123040370000	1	047	RESIDENTIAL	\$344.00	2.430	\$835.92	\$752.32	\$668.74	PATMON IRON HORSE LP
123040380000	1	043	RESIDENTIAL	\$344.00	0.390	\$134.16	\$120.74	\$107.33	PATMON IRON HORSE LP
123040390000	1	010	RESIDENTIAL	\$344.00	0.110	\$37.84	\$34.04	\$30.27	HERNANDEZ, LUISA
123040420000	1	010	RESIDENTIAL	\$344.00	0.210	\$72.24	\$65.00	\$57.79	SCHMIT, JOSEPH R JR & QUINCY M
123040430000	1	010	RESIDENTIAL	\$344.00	0.220	\$75.68	\$68.10	\$60.54	TRAN, THANH QUOC & CHON KIM
123040480000	1	010	RESIDENTIAL	\$344.00	0.190	\$65.36	\$58.82	\$52.29	VAL SAN ASSOCIATES
123040490000	1	01A	VACANT	\$68.80	0.830	\$57.10	\$51.38	\$45.68	RAYA, RUBEN
123040500000	1	010	RESIDENTIAL	\$344.00	0.180	\$61.92	\$55.72	\$49.54	BECHTOLD, JOHN & CHRISTINA
123040510000	1	720	COMMERCIAL	\$688.00	0.660	\$454.08	\$408.66	\$363.26	VAL SAN ASSOCIATES
123040520000	1	010	RESIDENTIAL	\$344.00	0.690	\$237.36	\$213.62	\$189.89	CLARK, STEVEN V
123051010000	1	013	RESIDENTIAL	\$344.00	0.480	\$165.12	\$148.60	\$132.10	CHRISTIAN JOYCE ETAL
123051020000	1	010	RESIDENTIAL	\$344.00	0.170	\$58.48	\$52.62	\$46.78	HERNANDEZ JOSE ECHEVERRIA ETAL
123051030000	1	010	RESIDENTIAL	\$344.00	0.170	\$58.48	\$52.62	\$46.78	VALENCIA, VICTORIANO
123051040000	1	01A	VACANT	\$68.80	0.140	\$35.00	\$31.50	\$28.00	MATHES, WILMA I ETAL
123051050000	1	010	RESIDENTIAL	\$344.00	0.140	\$48.16	\$43.34	\$38.53	PORRAS, MONICA L
123051060000	1	010	RESIDENTIAL	\$344.00	0.140	\$48.16	\$43.34	\$38.53	SINGH, AMARJIT & PARAMJIT
123051070000	1	010	RESIDENTIAL	\$344.00	0.140	\$48.16	\$43.34	\$38.53	PUENTE JOSE G & PINA ANA C MORENO
123051080000	1	010	RESIDENTIAL	\$344.00	0.170	\$58.48	\$52.62	\$46.78	DABNEY, DAVID A & NONA J
123051090000	1	010	RESIDENTIAL	\$344.00	0.200	\$68.80	\$61.92	\$55.04	SANCHEZ, JOHN A
123051100000	1	010	RESIDENTIAL	\$344.00	0.250	\$86.00	\$77.40	\$68.80	OUM ANNIE ETAL
123051110000	1	010	RESIDENTIAL	\$344.00	0.210	\$72.24	\$65.00	\$57.79	WATTS HARRISON ETAL
123051120000	1	010	RESIDENTIAL	\$344.00	0.130	\$44.72	\$40.24	\$35.78	SEGURA, ERNEST G & A J
123051130000	1	010	RESIDENTIAL	\$344.00	0.130	\$44.72	\$40.24	\$35.78	HUMMEL, BRENDA
123051140000	1	010	RESIDENTIAL	\$344.00	0.130	\$44.72	\$40.24	\$35.78	SERRANO, ABRAHAM
123051150000	1	010	RESIDENTIAL	\$344.00	0.130	\$44.72	\$40.24	\$35.78	LOKER, ELAINE A TR ETAL
123051160000	1	010	RESIDENTIAL	\$344.00	0.130	\$44.72	\$40.24	\$35.78	GREEN, KEITH SR & TANNESHA
123051170000	1	010	RESIDENTIAL	\$344.00	0.130	\$44.72	\$40.24	\$35.78	JAMES, CLYDE H & IRENE M TR
123051180000	1	010	RESIDENTIAL	\$344.00	0.130	\$44.72	\$40.24	\$35.78	GUPTA, PAULASTYA TR
123051190000	1	010	RESIDENTIAL	\$344.00	0.130	\$44.72	\$40.24	\$35.78	BUENROSTRO ESTEBAN
123051200000	1	010	RESIDENTIAL	\$344.00	0.140	\$48.16	\$43.34	\$38.53	SAMPERA, ROBERTO

**RD 1614 - Smith Tract**  
**Preliminary FY2023-24 Assessments**

6/28/2023

APN	Tax	UseCode	Classification	Rate	Assessable Area	100% Assessment	90% Assessment	80% Assessment	ASSESSEE
123052010000	1	010	RESIDENTIAL	\$344.00	0.140	\$48.16	\$43.34	\$38.53	QUILENDERINO, NICK A & MONICA
123052020000	1	010	RESIDENTIAL	\$344.00	0.130	\$44.72	\$40.24	\$35.78	ALLEN, LAWRENCE & SUSAN TR
123052030000	1	010	RESIDENTIAL	\$344.00	0.140	\$48.16	\$43.34	\$38.53	NAGRA, DALBIR S & KULJIT K
123052040000	1	010	RESIDENTIAL	\$344.00	0.140	\$48.16	\$43.34	\$38.53	DAVIDSON ROBERT & LORETTA
123052050000	1	010	RESIDENTIAL	\$344.00	0.130	\$44.72	\$40.24	\$35.78	TALLANT, JOHNNY O & RANDI LOU
123052060000	1	010	RESIDENTIAL	\$344.00	0.130	\$44.72	\$40.24	\$35.78	M COLLINS REALTY PROFIT SHARING PLAN
123052070000	1	010	RESIDENTIAL	\$344.00	0.130	\$44.72	\$40.24	\$35.78	BESLANOWITCH MISTY
123052080000	1	010	RESIDENTIAL	\$344.00	0.130	\$44.72	\$40.24	\$35.78	VALERIO JULIUS & BEVERLY
123052090000	1	010	RESIDENTIAL	\$344.00	0.130	\$44.72	\$40.24	\$35.78	AGUILAR, VIRGINIA
123052100000	1	010	RESIDENTIAL	\$344.00	0.130	\$44.72	\$40.24	\$35.78	MANGILI, DREW
123052110000	1	010	RESIDENTIAL	\$344.00	0.130	\$44.72	\$40.24	\$35.78	VENEGAS JAIME
123052120000	1	010	RESIDENTIAL	\$344.00	0.130	\$44.72	\$40.24	\$35.78	MATHES, LOUSHAUNDA I
123052130000	1	010	RESIDENTIAL	\$344.00	0.130	\$44.72	\$40.24	\$35.78	SHRUM, SALLY M
123052140000	1	010	RESIDENTIAL	\$344.00	0.160	\$55.04	\$49.52	\$44.03	EAGLES, MICHAEL A
123053010000	1	010	RESIDENTIAL	\$344.00	0.160	\$55.04	\$49.52	\$44.03	HERNANDEZ, FRANK
123053020000	1	010	RESIDENTIAL	\$344.00	0.140	\$48.16	\$43.34	\$38.53	ZHANG, DAVID X & LAUREN S
123053030000	1	010	RESIDENTIAL	\$344.00	0.140	\$48.16	\$43.34	\$38.53	VANZETTI, STEVE & KRISTEN A
123053040000	1	010	RESIDENTIAL	\$344.00	0.140	\$48.16	\$43.34	\$38.53	PERKETT FRED E
123053050000	1	010	RESIDENTIAL	\$344.00	0.140	\$48.16	\$43.34	\$38.53	HERRERA ESTHER M
123053060000	1	010	RESIDENTIAL	\$344.00	0.140	\$48.16	\$43.34	\$38.53	MOBLEY, MURL D & CARLYON M TR
123053070000	1	010	RESIDENTIAL	\$344.00	0.140	\$48.16	\$43.34	\$38.53	BENTZ, RON
123053080000	1	010	RESIDENTIAL	\$344.00	0.140	\$48.16	\$43.34	\$38.53	MARSHALL, MARIAN G
123053090000	1	010	RESIDENTIAL	\$344.00	0.140	\$48.16	\$43.34	\$38.53	WILSON, GEORGE & JUANITA
123053100000	1	010	RESIDENTIAL	\$344.00	0.140	\$48.16	\$43.34	\$38.53	MASTERTON, DUDLEY M & MARILYN Y
123053110000	1	010	RESIDENTIAL	\$344.00	0.140	\$48.16	\$43.34	\$38.53	CLARK, NANCY A
123053120000	1	010	RESIDENTIAL	\$344.00	0.140	\$48.16	\$43.34	\$38.53	CARTNER, FRANCES J TR
123053130000	1	010	RESIDENTIAL	\$344.00	0.140	\$48.16	\$43.34	\$38.53	HOLM, RONALD E & DELORES
123053140000	1	010	RESIDENTIAL	\$344.00	0.140	\$48.16	\$43.34	\$38.53	VAZQUEZ MIGUEL CISNEROS
123053150000	1	010	RESIDENTIAL	\$344.00	0.140	\$48.16	\$43.34	\$38.53	BOGGS, THOMAS & C TRS
123053160000	1	010	RESIDENTIAL	\$344.00	0.140	\$48.16	\$43.34	\$38.53	SADLER, BETTY J TR
123053170000	1	010	RESIDENTIAL	\$344.00	0.140	\$48.16	\$43.34	\$38.53	MENDOZA, JOSE & ANDREA
123053180000	1	010	RESIDENTIAL	\$344.00	0.160	\$55.04	\$49.52	\$44.03	DAHLSTROM, MICHAEL K
123054010000	1	010	RESIDENTIAL	\$344.00	0.290	\$99.76	\$89.78	\$79.81	WU XI ZHI
123054020000	1	010	RESIDENTIAL	\$344.00	0.260	\$89.44	\$80.48	\$71.55	HURST, TERRY L
123054030000	1	010	RESIDENTIAL	\$344.00	0.260	\$89.44	\$80.48	\$71.55	HERNANDEZ, ROSEMARY
123054040000	1	010	RESIDENTIAL	\$344.00	0.260	\$89.44	\$80.48	\$71.55	BERNARDINO, NANCY A V
123054050000	1	010	RESIDENTIAL	\$344.00	0.260	\$89.44	\$80.48	\$71.55	SALAZAR, REKLAI
123054060000	1	010	RESIDENTIAL	\$344.00	0.260	\$89.44	\$80.48	\$71.55	BASHAW, WILEY R & KATHLEEN
123054070000	1	010	RESIDENTIAL	\$344.00	0.260	\$89.44	\$80.48	\$71.55	EAGLES, MICHAEL A
123054080000	1	010	RESIDENTIAL	\$344.00	0.290	\$99.76	\$89.78	\$79.81	SIECKE JAMIE JOHNSON
123061010000	1	010	RESIDENTIAL	\$344.00	0.140	\$48.16	\$43.34	\$38.53	PETERSON, PERCY LEE
123061020000	1	010	RESIDENTIAL	\$344.00	0.110	\$37.84	\$34.04	\$30.27	SPAULDING RICHARD RAYMOND & LINDA JEAN TR
123061030000	1	010	RESIDENTIAL	\$344.00	0.130	\$44.72	\$40.24	\$35.78	HENLEY CHARLES
123061040000	1	010	RESIDENTIAL	\$344.00	0.190	\$65.36	\$58.82	\$52.29	HOLCOMB, A KATHY
123061050000	1	010	RESIDENTIAL	\$344.00	0.190	\$65.36	\$58.82	\$52.29	HANCOCK, ROBERT D & WANDA F TR
123061060000	1	010	RESIDENTIAL	\$344.00	0.250	\$86.00	\$77.40	\$68.80	MOTA MARISOL



**RD 1614 - Smith Tract**  
**Preliminary FY2023-24 Assessments**

6/28/2023

APN	Tax	UseCode	Classification	Rate	Assessable Area	100% Assessment	90% Assessment	80% Assessment	ASSESSEE
123061070000	1	013	RESIDENTIAL	\$344.00	0.150	\$51.60	\$46.44	\$41.28	MENDOZA, ERIKA Y
123061080000	1	022	RESIDENTIAL	\$344.00	0.150	\$51.60	\$46.44	\$41.28	CSRP LLC
123061090000	1	021	RESIDENTIAL	\$344.00	0.150	\$51.60	\$46.44	\$41.28	COSTA, RAYMOND B & BETTY L TR
123061100000	1	010	RESIDENTIAL	\$344.00	0.150	\$51.60	\$46.44	\$41.28	THRASHER, MARK
123061110000	1	010	RESIDENTIAL	\$344.00	0.130	\$44.72	\$40.24	\$35.78	GALLEGOS, VICTOR M & ROSA M
123061120000	1	010	RESIDENTIAL	\$344.00	0.130	\$44.72	\$40.24	\$35.78	BUTLER, BENNY E & JANET M
123061130000	1	021	RESIDENTIAL	\$344.00	0.250	\$86.00	\$77.40	\$68.80	TARBAT, MICHAEL & CATHERINE TR
123061140000	1	010	RESIDENTIAL	\$344.00	0.190	\$65.36	\$58.82	\$52.29	GUTIERREZ, MARYANN
123061150000	1	010	RESIDENTIAL	\$344.00	0.190	\$65.36	\$58.82	\$52.29	MENDOZA SANDRA
123061160000	1	010	RESIDENTIAL	\$344.00	0.130	\$44.72	\$40.24	\$35.78	S & R STKN PROPERTIES LLC
123062010000	1	010	RESIDENTIAL	\$344.00	0.150	\$51.60	\$46.44	\$41.28	CARROLL, LORI A
123062020000	1	010	RESIDENTIAL	\$344.00	0.130	\$44.72	\$40.24	\$35.78	VIGIL CASSANDRA JOAN
123062030000	1	021	RESIDENTIAL	\$344.00	0.230	\$79.12	\$71.20	\$63.30	LOW, TONY TR
123062040000	1	013	RESIDENTIAL	\$344.00	0.250	\$86.00	\$77.40	\$68.80	LI, SIYI & BAIHAN TR
123062050000	1	010	RESIDENTIAL	\$344.00	0.130	\$44.72	\$40.24	\$35.78	POWERS, MARGARET L TR
123062060000	1	010	RESIDENTIAL	\$344.00	0.130	\$44.72	\$40.24	\$35.78	MALDONADO ALEXANDER S & SHARMA SEEMA C
123062070000	1	034	RESIDENTIAL	\$344.00	0.200	\$68.80	\$61.92	\$55.04	ISLA & JAYDEN INC
123062080000	1	010	RESIDENTIAL	\$344.00	0.100	\$35.00	\$31.50	\$28.00	HOBART STEVEN A & JANET I TR
123062090000	1	013	RESIDENTIAL	\$344.00	0.150	\$51.60	\$46.44	\$41.28	VU, GAOVA
123062100000	1	010	RESIDENTIAL	\$344.00	0.150	\$51.60	\$46.44	\$41.28	FREIZE, LINDA M TR
123062110000	1	010	RESIDENTIAL	\$344.00	0.130	\$44.72	\$40.24	\$35.78	S & R STOCKTON PROPERTIES
123062120000	1	010	RESIDENTIAL	\$344.00	0.130	\$44.72	\$40.24	\$35.78	MASUNAGA, LESLIE
123062130000	1	010	RESIDENTIAL	\$344.00	0.130	\$44.72	\$40.24	\$35.78	S & R STOCKTON PROPERTIES
123062140000	1	021	RESIDENTIAL	\$344.00	0.130	\$44.72	\$40.24	\$35.78	CARTER, YIA Y
123062150000	1	021	RESIDENTIAL	\$344.00	0.180	\$61.92	\$55.72	\$49.54	JOHNSTON, BEN D & GINA M
123062160000	1	021	RESIDENTIAL	\$344.00	0.180	\$61.92	\$55.72	\$49.54	VANNI, ARMANDO P & MARY G TR
123062170000	1	010	RESIDENTIAL	\$344.00	0.150	\$51.60	\$46.44	\$41.28	CRONIN NICHOLAS
123063010000	1	010	RESIDENTIAL	\$344.00	0.160	\$55.04	\$49.52	\$44.03	GRAY MATTHEW MORTIMER
123063020000	1	010	RESIDENTIAL	\$344.00	0.160	\$55.04	\$49.52	\$44.03	PERREIRA JEFFREY & ERIN
123063030000	1	010	RESIDENTIAL	\$344.00	0.130	\$44.72	\$40.24	\$35.78	BASILIO VOLTAIRE & VANESSA
123063040000	1	010	RESIDENTIAL	\$344.00	0.130	\$44.72	\$40.24	\$35.78	GUTHRIE, EVA MARIE
123063050000	1	010	RESIDENTIAL	\$344.00	0.130	\$44.72	\$40.24	\$35.78	STOKER, ERNEST & CAROLE
123063060000	1	010	RESIDENTIAL	\$344.00	0.130	\$44.72	\$40.24	\$35.78	JOHNSON, STEVE D & CATHY L
123063070000	1	010	RESIDENTIAL	\$344.00	0.160	\$55.04	\$49.52	\$44.03	RUIZ, DIMAS P & ANGELINA TR
123063080000	1	010	RESIDENTIAL	\$344.00	0.150	\$51.60	\$46.44	\$41.28	ANZAR, ELSA D
123063090000	1	010	RESIDENTIAL	\$344.00	0.160	\$55.04	\$49.52	\$44.03	VANNI, ARMANDO P & MARY G TR
123063100000	1	010	RESIDENTIAL	\$344.00	0.200	\$68.80	\$61.92	\$55.04	KEESE, KATHRYN K
123063130000	1	010	RESIDENTIAL	\$344.00	0.130	\$44.72	\$40.24	\$35.78	OGDEN CAMERON ETAL
123063140000	1	010	RESIDENTIAL	\$344.00	0.130	\$44.72	\$40.24	\$35.78	MEZA, JOSE C & VIOLETA C ETAL
123063150000	1	010	RESIDENTIAL	\$344.00	0.130	\$44.72	\$40.24	\$35.78	DEER PARK PROPERTIES LLC
123063160000	1	010	RESIDENTIAL	\$344.00	0.130	\$44.72	\$40.24	\$35.78	NAGRA, DALBIR S & KULJIT K
123063170000	1	010	RESIDENTIAL	\$344.00	0.140	\$48.16	\$43.34	\$38.53	ALVAREZ ESTRADA, MARIA J
123063180000	1	010	RESIDENTIAL	\$344.00	0.150	\$51.60	\$46.44	\$41.28	PADILLA, PATRICIA
123063190000	1	010	RESIDENTIAL	\$344.00	0.100	\$35.00	\$31.50	\$28.00	RUIZ, FERNANDO JR TR
123063200000	1	010	RESIDENTIAL	\$344.00	0.130	\$44.72	\$40.24	\$35.78	FRANKLIN REBECCA M
123063210000	1	010	RESIDENTIAL	\$344.00	0.130	\$44.72	\$40.24	\$35.78	HD HOUSING LLC

**RD 1614 - Smith Tract**  
**Preliminary FY2023-24 Assessments**

6/28/2023

APN	Tax	UseCode	Classification	Rate	Assessable Area	100% Assessment	90% Assessment	80% Assessment	ASSESSEE
123064010000	1	010	RESIDENTIAL	\$344.00	0.170	\$58.48	\$52.62	\$46.78	VERGARA, ERNESTO PEREZ
123064020000	1	010	RESIDENTIAL	\$344.00	0.150	\$51.60	\$46.44	\$41.28	GNWOODY LLC
123064030000	1	010	RESIDENTIAL	\$344.00	0.130	\$44.72	\$40.24	\$35.78	ALVORD, PATRICIA
123064040000	1	010	RESIDENTIAL	\$344.00	0.130	\$44.72	\$40.24	\$35.78	DEVERA CHARLOTTE NICOLE MARCELLA
123064050000	1	010	RESIDENTIAL	\$344.00	0.130	\$44.72	\$40.24	\$35.78	WILLIAM EDWARDS FAMILY LP ETAL
123064060000	1	010	RESIDENTIAL	\$344.00	0.130	\$44.72	\$40.24	\$35.78	SAKAKURA, RANDALL
123064070000	1	010	RESIDENTIAL	\$344.00	0.130	\$44.72	\$40.24	\$35.78	S & R STKN PROPERTIES LLC
123064080000	1	010	RESIDENTIAL	\$344.00	0.130	\$44.72	\$40.24	\$35.78	ZARAGOZA, MONIQUE ETAL
123064090000	1	010	RESIDENTIAL	\$344.00	0.130	\$44.72	\$40.24	\$35.78	PRADO EMILIO JAVIER ETAL
123064100000	1	010	RESIDENTIAL	\$344.00	0.130	\$44.72	\$40.24	\$35.78	SAVAGE, DENNIS R
123064120000	1	010	RESIDENTIAL	\$344.00	0.130	\$44.72	\$40.24	\$35.78	SHAW, THOMAS
123064130000	1	010	RESIDENTIAL	\$344.00	0.130	\$44.72	\$40.24	\$35.78	FOWLER, ELMER D & JOSEPHINE M TR
123064140000	1	010	RESIDENTIAL	\$344.00	0.130	\$44.72	\$40.24	\$35.78	CALDER, GINA TR
123064150000	1	010	RESIDENTIAL	\$344.00	0.130	\$44.72	\$40.24	\$35.78	SAPP MARIAH TR
123064160000	1	010	RESIDENTIAL	\$344.00	0.130	\$44.72	\$40.24	\$35.78	RUNES JUSTIN FELIX FACOLO ETAL
123064170000	1	010	RESIDENTIAL	\$344.00	0.130	\$44.72	\$40.24	\$35.78	VERDUZCO, DENISE L
123064180000	1	010	RESIDENTIAL	\$344.00	0.140	\$48.16	\$43.34	\$38.53	STEERS SUZETTE MARIE
123064190000	1	010	RESIDENTIAL	\$344.00	0.140	\$48.16	\$43.34	\$38.53	GILLIT, TIMOTHY A JR
123064200000	1	010	RESIDENTIAL	\$344.00	0.110	\$37.84	\$34.04	\$30.27	ANDRES, PERRY G & MARY L
123064210000	1	010	RESIDENTIAL	\$344.00	0.140	\$48.16	\$43.34	\$38.53	STEAD, N GARY & LINDA J
123070010000	1	010	RESIDENTIAL	\$344.00	0.250	\$86.00	\$77.40	\$68.80	ULLOA LETISIA G
123070020000	1	010	RESIDENTIAL	\$344.00	0.130	\$44.72	\$40.24	\$35.78	MATTHEWS, JOHN MICHAEL TR
123070030000	1	010	RESIDENTIAL	\$344.00	0.130	\$44.72	\$40.24	\$35.78	SALAGUINTO, PACITA
123070040000	1	010	RESIDENTIAL	\$344.00	0.130	\$44.72	\$40.24	\$35.78	LITTLE, MATTHEW E & BARBARA J
123070050000	1	010	RESIDENTIAL	\$344.00	0.130	\$44.72	\$40.24	\$35.78	RAMIREZ, RICARDO & MARIA G
123070060000	1	010	RESIDENTIAL	\$344.00	0.230	\$79.12	\$71.20	\$63.30	QUINONES, SAMUEL & ROSIE
123070070000	1	010	RESIDENTIAL	\$344.00	0.130	\$44.72	\$40.24	\$35.78	LY BANG HUNG & VUONG PHUONG TUYET
123070080000	1	010	RESIDENTIAL	\$344.00	0.130	\$44.72	\$40.24	\$35.78	SAVEDRA REBECCA L
123070090000	1	010	RESIDENTIAL	\$344.00	0.130	\$44.72	\$40.24	\$35.78	MOORE, TAMMY
123070100000	1	010	RESIDENTIAL	\$344.00	0.130	\$44.72	\$40.24	\$35.78	KAWAR ISAAC AWNI
123070110000	1	010	RESIDENTIAL	\$344.00	0.130	\$44.72	\$40.24	\$35.78	LAMB, NANCY A
123070120000	1	010	RESIDENTIAL	\$344.00	0.130	\$44.72	\$40.24	\$35.78	LCCA LLC
123070130000	1	010	RESIDENTIAL	\$344.00	0.130	\$44.72	\$40.24	\$35.78	MENDEZ, JOSE LUIS & HORTENCIA
123070140000	1	010	RESIDENTIAL	\$344.00	0.130	\$44.72	\$40.24	\$35.78	ARELLANO, OSCAR & ROSA I
123070150000	1	010	RESIDENTIAL	\$344.00	0.120	\$41.28	\$37.14	\$33.02	PEREZ, MANOLO M & ESPERANZA
123070160000	1	010	RESIDENTIAL	\$344.00	0.120	\$41.28	\$37.14	\$33.02	TELLO GETSEMANI ALVARADO
123070170000	1	010	RESIDENTIAL	\$344.00	0.260	\$89.44	\$80.48	\$71.55	CONSIGLIO, MICHAEL J & CAROL TR
123070180000	1	010	RESIDENTIAL	\$344.00	0.250	\$86.00	\$77.40	\$68.80	HAZEL, DARLENE R
123070190000	1	031	RESIDENTIAL	\$344.00	0.250	\$86.00	\$77.40	\$68.80	WALLACE, L W & M E TRS
123070200000	1	010	RESIDENTIAL	\$344.00	0.250	\$86.00	\$77.40	\$68.80	AUSTIN, STEPHEN H & TERESA L TR
123070210000	1	010	RESIDENTIAL	\$344.00	0.130	\$44.72	\$40.24	\$35.78	MASSIO, DONALD A & ELSIE A TR
123070220000	1	010	RESIDENTIAL	\$344.00	0.130	\$44.72	\$40.24	\$35.78	RECKER, LOIS
123070230000	1	010	RESIDENTIAL	\$344.00	0.130	\$44.72	\$40.24	\$35.78	FREEMAN SIERRA MISTIEQUE
123070240000	1	010	RESIDENTIAL	\$344.00	0.130	\$44.72	\$40.24	\$35.78	GENESIS RE HOLDINGS LLC
123070250000	1	010	RESIDENTIAL	\$344.00	0.120	\$41.28	\$37.14	\$33.02	MCADOW TRYSTAN
123070260000	1	010	RESIDENTIAL	\$344.00	0.120	\$41.28	\$37.14	\$33.02	DARGITZ, ARTHUR Z & HENRIETTA TR

**RD 1614 - Smith Tract**  
**Preliminary FY2023-24 Assessments**

6/28/2023

APN	Tax	UseCode	Classification	Rate	Assessable Area	100% Assessment	90% Assessment	80% Assessment	ASSESSEE
123070270000	1	010	RESIDENTIAL	\$344.00	0.120	\$41.28	\$37.14	\$33.02	XU, GUANGHUI & DIANE TR
123070280000	1	010	RESIDENTIAL	\$344.00	0.120	\$41.28	\$37.14	\$33.02	DAVIES, MIKE
123070290000	1	010	RESIDENTIAL	\$344.00	0.120	\$41.28	\$37.14	\$33.02	KHUANMAN PATRICK N ETAL
123070300000	1	010	RESIDENTIAL	\$344.00	0.130	\$44.72	\$40.24	\$35.78	BROWN, VERNETTE
123070310000	1	010	RESIDENTIAL	\$344.00	0.130	\$44.72	\$40.24	\$35.78	GOMEZ, GILBERTO JR & VANESSA TR
123070320000	1	010	RESIDENTIAL	\$344.00	0.130	\$44.72	\$40.24	\$35.78	MEEK KENT & MEEK LISA TR
123070330000	1	010	RESIDENTIAL	\$344.00	0.160	\$55.04	\$49.52	\$44.03	CONTRERAS, SILVESTRE
123070340000	1	010	RESIDENTIAL	\$344.00	0.160	\$55.04	\$49.52	\$44.03	GONZALES, JOHN F & L
123070350000	1	010	RESIDENTIAL	\$344.00	0.160	\$55.04	\$49.52	\$44.03	SCANTLING JEFFREY A
123070360000	1	010	RESIDENTIAL	\$344.00	0.150	\$51.60	\$46.44	\$41.28	KEELER, BENJAMIN JASON
123070370000	1	010	RESIDENTIAL	\$344.00	0.110	\$37.84	\$34.04	\$30.27	STOCKTONIANS TAKING ACTION TO NEUTRALIZE DRUGS
123070380000	1	010	RESIDENTIAL	\$344.00	0.250	\$86.00	\$77.40	\$68.80	MEDINA DANIEL & SERINA E
123070390000	1	035	RESIDENTIAL	\$344.00	0.250	\$86.00	\$77.40	\$68.80	CONTRERAS, SILVESTRE ETAL
123080010000	1	010	RESIDENTIAL	\$344.00	0.130	\$44.72	\$40.24	\$35.78	LI, JIN B & YU J
123080020000	1	010	RESIDENTIAL	\$344.00	0.130	\$44.72	\$40.24	\$35.78	CAMACHO, HERIBERTO I & FELIZHA
123080030000	1	010	RESIDENTIAL	\$344.00	0.270	\$92.88	\$83.58	\$74.30	GOMEZ, JOSE C
123080040000	1	010	RESIDENTIAL	\$344.00	0.140	\$48.16	\$43.34	\$38.53	CHAN, KYLE KA YAU & LINDA JUNLIN
123080050000	1	010	RESIDENTIAL	\$344.00	0.140	\$48.16	\$43.34	\$38.53	BORNARD BREANNA NICOLE
123080060000	1	010	RESIDENTIAL	\$344.00	0.110	\$37.84	\$34.04	\$30.27	ALVARADO SALVADOR
123080070000	1	010	RESIDENTIAL	\$344.00	0.130	\$44.72	\$40.24	\$35.78	CHAIN, JEFFREY J & STEPHANIE R
123080080000	1	010	RESIDENTIAL	\$344.00	0.130	\$44.72	\$40.24	\$35.78	ASHLOCK, LAURENCE M & JOANNA TR
123080090000	1	010	RESIDENTIAL	\$344.00	0.130	\$44.72	\$40.24	\$35.78	HERRERA LEROY MAXIMILLION
123080100000	1	010	RESIDENTIAL	\$344.00	0.130	\$44.72	\$40.24	\$35.78	DELGADO, FRANCISCO C & ESTELLA
123080110000	1	010	RESIDENTIAL	\$344.00	0.130	\$44.72	\$40.24	\$35.78	NUNEZ RAMON MARTINEZ
123080120000	1	032	RESIDENTIAL	\$344.00	0.120	\$41.28	\$37.14	\$33.02	LURTSEMA REAL ESTATE LLC
123080130000	1	021	RESIDENTIAL	\$344.00	0.140	\$48.16	\$43.34	\$38.53	MARKS, ELMER DONALD & DORIS TR
123080140000	1	010	RESIDENTIAL	\$344.00	0.270	\$92.88	\$83.58	\$74.30	MAPHAN, BILLY ETAL
123080150000	1	010	RESIDENTIAL	\$344.00	0.240	\$82.56	\$74.30	\$66.05	HALLORAN, MICHAEL P TR
123080160000	1	032	RESIDENTIAL	\$344.00	0.280	\$96.32	\$86.68	\$77.06	JOHNSON, PETE TR
123080170000	1	010	RESIDENTIAL	\$344.00	0.180	\$61.92	\$55.72	\$49.54	DELGADO, RAMON & OLIVIA
123080180000	1	010	RESIDENTIAL	\$344.00	0.180	\$61.92	\$55.72	\$49.54	GLISSMAN REBECCA LYNN
123080190000	1	010	RESIDENTIAL	\$344.00	0.180	\$61.92	\$55.72	\$49.54	CHANDLER BERDETT S & SHIRLEEN M
123080200000	1	010	RESIDENTIAL	\$344.00	0.230	\$79.12	\$71.20	\$63.30	SMITH, ALBERT E & CAROLE TR ETAL
123080210000	1	035	RESIDENTIAL	\$344.00	0.230	\$79.12	\$71.20	\$63.30	WONG, BILL & CARMEN TR
123080220000	1	032	RESIDENTIAL	\$344.00	0.240	\$82.56	\$74.30	\$66.05	FARRENS, ROBERT
123080230000	1	010	RESIDENTIAL	\$344.00	0.100	\$35.00	\$31.50	\$28.00	PONCE ROBERTO & HERNANDEZ VELAZCO ROSA E
123080240000	1	010	RESIDENTIAL	\$344.00	0.110	\$37.84	\$34.04	\$30.27	SINGH SURINDER
123080250000	1	010	RESIDENTIAL	\$344.00	0.110	\$37.84	\$34.04	\$30.27	RISSO PROPERTIES LLC
123080260000	1	010	RESIDENTIAL	\$344.00	0.110	\$37.84	\$34.04	\$30.27	NEELY, MICHAEL L
123080270000	1	016	RESIDENTIAL	\$344.00	0.110	\$37.84	\$34.04	\$30.27	UONG, MARIE
123080280000	1	010	RESIDENTIAL	\$344.00	0.110	\$37.84	\$34.04	\$30.27	ANDRADE JOVANY & JESSICA A
123080290000	1	121	COMMERCIAL	\$688.00	0.340	\$233.92	\$210.52	\$187.14	ABDO ASEEL
123080300000	1	280	COMMERCIAL	\$688.00	0.330	\$227.04	\$204.32	\$181.63	2151 COUNTRY CLUB BLVD LLC
123080310000	1	210	COMMERCIAL	\$688.00	0.470	\$323.36	\$291.02	\$258.69	AHMED PARVEZ & FATIMA BIBI
123080320000	1	290	COMMERCIAL	\$688.00	0.230	\$158.24	\$142.40	\$126.59	SMITH, ALBERT E & CAROLE TR
123090010000	1	210	COMMERCIAL	\$688.00	0.240	\$165.12	\$148.60	\$132.10	RISHWAIN JOHN M



**RD 1614 - Smith Tract**  
**Preliminary FY2023-24 Assessments**

6/28/2023

APN	Tax	UseCode	Classification	Rate	Assessable Area	100% Assessment	90% Assessment	80% Assessment	ASSESSEE
123090020000	1	042	RESIDENTIAL	\$344.00	0.180	\$61.92	\$55.72	\$49.54	GONZALEZ ANGELICA TR
123090030000	1	711	COMMERCIAL	\$688.00	0.180	\$123.84	\$111.44	\$99.07	STKN CHINESE, BAPTIST CHURCH
123090040000	1	010	RESIDENTIAL	\$344.00	0.140	\$48.16	\$43.34	\$38.53	MARQUEZ, DANIEL JR & SARAH ETAL
123090050000	1	010	RESIDENTIAL	\$344.00	0.140	\$48.16	\$43.34	\$38.53	MORENO ADRIANA J
123090060000	1	010	RESIDENTIAL	\$344.00	0.140	\$48.16	\$43.34	\$38.53	PAGE CURTIS G & KELLI R
123090070000	1	010	RESIDENTIAL	\$344.00	0.140	\$48.16	\$43.34	\$38.53	KNOEPFLE, HANS & CHERI
123090080000	1	010	RESIDENTIAL	\$344.00	0.140	\$48.16	\$43.34	\$38.53	CUADRA, MERLIE V
123090090000	1	010	RESIDENTIAL	\$344.00	0.140	\$48.16	\$43.34	\$38.53	RUSH ROBERT DANIEL
123090100000	1	010	RESIDENTIAL	\$344.00	0.140	\$48.16	\$43.34	\$38.53	CAMPOS, SAMUEL J
123090110000	1	010	RESIDENTIAL	\$344.00	0.140	\$48.16	\$43.34	\$38.53	HOFFMAN, SCOTT & SAMIRA
123090120000	1	010	RESIDENTIAL	\$344.00	0.140	\$48.16	\$43.34	\$38.53	FUGAZI, TONY
123090130000	1	010	RESIDENTIAL	\$344.00	0.140	\$48.16	\$43.34	\$38.53	BUTCHER, JENNIFER A TR ETAL
123090140000	1	010	RESIDENTIAL	\$344.00	0.140	\$48.16	\$43.34	\$38.53	CHEN, PAO LUAN
123090150000	1	010	RESIDENTIAL	\$344.00	0.230	\$79.12	\$71.20	\$63.30	MARTINEZ, JIMMY C
123090160000	1	010	RESIDENTIAL	\$344.00	0.320	\$110.08	\$99.06	\$88.06	HERRERA, GUILLERMO O TR
123090170000	1	010	RESIDENTIAL	\$344.00	0.280	\$96.32	\$86.68	\$77.06	REEVES, RYAN
123090180000	2	943	AGRICULTURAL	\$0.00	0.000	\$0.00	\$0.00	\$0.00	RECLAMATION, DIST 1614
123090190000	1	010	RESIDENTIAL	\$344.00	0.230	\$79.12	\$71.20	\$63.30	HARRISON DONISHA V
123090200000	1	010	RESIDENTIAL	\$344.00	0.190	\$65.36	\$58.82	\$52.29	GUEL, IRENE
123090210000	1	010	RESIDENTIAL	\$344.00	0.190	\$65.36	\$58.82	\$52.29	POCOROBA, MICHAEL & LINDA
123090220000	1	010	RESIDENTIAL	\$344.00	0.190	\$65.36	\$58.82	\$52.29	ROBINETTE, CYNTHIA
123090230000	1	010	RESIDENTIAL	\$344.00	0.190	\$65.36	\$58.82	\$52.29	CUETO, ANGELO L III
123090240000	1	010	RESIDENTIAL	\$344.00	0.190	\$65.36	\$58.82	\$52.29	MAGANA JAIME CORTES
123090250000	1	010	RESIDENTIAL	\$344.00	0.190	\$65.36	\$58.82	\$52.29	HARRIS, GERALD & DONNA
123090260000	1	010	RESIDENTIAL	\$344.00	0.190	\$65.36	\$58.82	\$52.29	COTTRELL, EDWARD R
123090270000	1	010	RESIDENTIAL	\$344.00	0.190	\$65.36	\$58.82	\$52.29	WELLS, ALFRED & FRANCES M TR
123090280000	1	010	RESIDENTIAL	\$344.00	0.190	\$65.36	\$58.82	\$52.29	KNOEPFLE, HANS F
123090290000	1	010	RESIDENTIAL	\$344.00	0.190	\$65.36	\$58.82	\$52.29	GARCIA, BENITO G & L H
123090300000	1	010	RESIDENTIAL	\$344.00	0.190	\$65.36	\$58.82	\$52.29	RAY BEVERLY
123090310000	1	010	RESIDENTIAL	\$344.00	0.160	\$55.04	\$49.52	\$44.03	COMBS MALINDA ELIZABETH
123090320000	1	044	RESIDENTIAL	\$344.00	0.330	\$113.52	\$102.16	\$90.82	PHAM DUC MINH
123090330000	1	282	COMMERCIAL	\$688.00	0.320	\$220.16	\$198.14	\$176.13	REILLY TIMOTHY S & CHARLENE
123100010000	1	010	RESIDENTIAL	\$344.00	0.220	\$75.68	\$68.10	\$60.54	KIRKWOLD STEVEN & SUZANNE
123100020000	1	010	RESIDENTIAL	\$344.00	0.160	\$55.04	\$49.52	\$44.03	YOUNG, RICHARD K
123100030000	1	02A	VACANT	\$68.80	0.220	\$35.00	\$31.50	\$28.00	VALENZUELA KAREN M
123100040000	1	010	RESIDENTIAL	\$344.00	0.100	\$35.00	\$31.50	\$28.00	VALENZUELA KAREN M
123100050000	1	010	RESIDENTIAL	\$344.00	0.330	\$113.52	\$102.16	\$90.82	BENDER, MICHAEL C
123100060000	1	010	RESIDENTIAL	\$344.00	0.170	\$58.48	\$52.62	\$46.78	FIELD, MORRIS C TR
123100070000	1	010	RESIDENTIAL	\$344.00	0.170	\$58.48	\$52.62	\$46.78	BROTHERS, NATIA
123100080000	1	010	RESIDENTIAL	\$344.00	0.330	\$113.52	\$102.16	\$90.82	BELL, THOMAS D TR
123100090000	1	010	RESIDENTIAL	\$344.00	0.170	\$58.48	\$52.62	\$46.78	WONG, BILL & CARMEN TR
123100100000	1	010	RESIDENTIAL	\$344.00	0.170	\$58.48	\$52.62	\$46.78	TORRES, SALVADOR R & LILLIAN
123100110000	1	010	RESIDENTIAL	\$344.00	0.160	\$55.04	\$49.52	\$44.03	CHAMPERY REAL ESTATE 2015 LLC
123100120000	1	010	RESIDENTIAL	\$344.00	0.160	\$55.04	\$49.52	\$44.03	BALLENGER, SCOTT A
123100130000	1	010	RESIDENTIAL	\$344.00	0.170	\$58.48	\$52.62	\$46.78	LOPEZ, JESUS
123100140000	1	010	RESIDENTIAL	\$344.00	0.130	\$44.72	\$40.24	\$35.78	PARKER, THEODORE G

**RD 1614 - Smith Tract**  
**Preliminary FY2023-24 Assessments**

6/28/2023

APN	Tax	UseCode	Classification	Rate	Assessable Area	100% Assessment	90% Assessment	80% Assessment	ASSESSEE
123100150000	1	010	RESIDENTIAL	\$344.00	0.140	\$48.16	\$43.34	\$38.53	MARTINEZ MIGUEL A MARTINEZ & SIERRA MARIA D HERNAN
123100160000	1	010	RESIDENTIAL	\$344.00	0.170	\$58.48	\$52.62	\$46.78	WONG, BILL & CARMEN TR
123100170000	1	010	RESIDENTIAL	\$344.00	0.130	\$44.72	\$40.24	\$35.78	GARCIA JOE & GARCIA SYLVIA
123100180000	1	010	RESIDENTIAL	\$344.00	0.510	\$175.44	\$157.88	\$140.35	SNYDER DONALD JOHN ROY
123100190000	1	010	RESIDENTIAL	\$344.00	0.190	\$65.36	\$58.82	\$52.29	PERALES, JULIAN
123100230000	1	010	RESIDENTIAL	\$344.00	0.130	\$44.72	\$40.24	\$35.78	GARCIA DEUDUIEL ROJAS & GIRON YESENIA RIVERA
123100240000	1	010	RESIDENTIAL	\$344.00	0.170	\$58.48	\$52.62	\$46.78	KELLAM JEFFERY
123100250000	1	010	RESIDENTIAL	\$344.00	0.130	\$44.72	\$40.24	\$35.78	GUTIERREZ, ANTHONY & PATRICIA TR
123100260000	1	010	RESIDENTIAL	\$344.00	0.130	\$44.72	\$40.24	\$35.78	MOBERG, DANNY SCOTT
123100270000	1	010	RESIDENTIAL	\$344.00	0.130	\$44.72	\$40.24	\$35.78	WONG, BILL & CARMEN TR
123100280000	1	010	RESIDENTIAL	\$344.00	0.130	\$44.72	\$40.24	\$35.78	CARRANZA, DIANA
123100290000	1	010	RESIDENTIAL	\$344.00	0.130	\$44.72	\$40.24	\$35.78	FLORES, PATRICIA
123100300000	1	010	RESIDENTIAL	\$344.00	0.220	\$75.68	\$68.10	\$60.54	FOWLER, ROBERT C SR & B A TR
123100320000	1	059	RESIDENTIAL	\$344.00	0.220	\$75.68	\$68.10	\$60.54	WANG, JIANPING
123100400000	1	022	RESIDENTIAL	\$344.00	0.330	\$113.52	\$102.16	\$90.82	VANETTI, ALBERT E & MARSAL
123100410000	1	010	RESIDENTIAL	\$344.00	0.090	\$35.00	\$31.50	\$28.00	BROWN DOYLE E JR & FIEDEL DURRAN
123100420000	1	010	RESIDENTIAL	\$344.00	0.090	\$35.00	\$31.50	\$28.00	GITHERE BELLA
123100440000	1	010	RESIDENTIAL	\$344.00	0.340	\$116.96	\$105.26	\$93.57	SERVING OTHERS WORLDWIDE
123100450000	1	010	RESIDENTIAL	\$344.00	0.150	\$51.60	\$46.44	\$41.28	SHOCK NANCY L TR
123100460000	1	710	COMMERCIAL	\$688.00	2.120	\$1,458.56	\$1,312.70	\$1,166.85	STOCKTON CHINESE BAPTIST CHURCH
123110010000	1	010	RESIDENTIAL	\$344.00	0.240	\$82.56	\$74.30	\$66.05	ARMSTRONG, RODNEY D & C A
123110020000	1	010	RESIDENTIAL	\$344.00	0.240	\$82.56	\$74.30	\$66.05	GUTZMAN, ANDREW P & JUDY D
123110030000	1	010	RESIDENTIAL	\$344.00	0.240	\$82.56	\$74.30	\$66.05	CLEVELAND, JUDITH A
123110040000	1	010	RESIDENTIAL	\$344.00	0.240	\$82.56	\$74.30	\$66.05	GAMEZ, CESAR M JR
123110050000	1	010	RESIDENTIAL	\$344.00	0.150	\$51.60	\$46.44	\$41.28	VAN DEN BERGH GARY II
123110060000	1	010	RESIDENTIAL	\$344.00	0.150	\$51.60	\$46.44	\$41.28	JIMENEZ EDUARDO LUIS
123110070000	1	010	RESIDENTIAL	\$344.00	0.180	\$61.92	\$55.72	\$49.54	LOZANO, DAVID
123110080000	1	010	RESIDENTIAL	\$344.00	0.150	\$51.60	\$46.44	\$41.28	VILLALBA GUADALUPE
123110090000	1	010	RESIDENTIAL	\$344.00	0.150	\$51.60	\$46.44	\$41.28	KOSICH, GEORGE S
123110100000	1	010	RESIDENTIAL	\$344.00	0.180	\$61.92	\$55.72	\$49.54	KAUR, KAILASH TR
123110110000	1	010	RESIDENTIAL	\$344.00	0.170	\$58.48	\$52.62	\$46.78	PIETZKE, JERRY & SUSAN J TR
123110120000	1	010	RESIDENTIAL	\$344.00	0.200	\$68.80	\$61.92	\$55.04	HICKEY DARRELL L JR & GOTT KATHLEEN IVAMARIE
123110130000	1	010	RESIDENTIAL	\$344.00	0.200	\$68.80	\$61.92	\$55.04	HERNANDEZ, TINO F & MARICELA
123110140000	1	022	RESIDENTIAL	\$344.00	0.200	\$68.80	\$61.92	\$55.04	CARDENAS, MELCHOIR & CELIA ESTHER TR
123110150000	1	010	RESIDENTIAL	\$344.00	0.150	\$51.60	\$46.44	\$41.28	CARDENAS, MELCHER & CELIA E TR
123110160000	1	010	RESIDENTIAL	\$344.00	0.200	\$68.80	\$61.92	\$55.04	KINSMAN, MERRITT D & ROSALINA M
123110170000	1	010	RESIDENTIAL	\$344.00	0.190	\$65.36	\$58.82	\$52.29	GILBERT, GEORGE G & A J
123110180000	1	010	RESIDENTIAL	\$344.00	0.190	\$65.36	\$58.82	\$52.29	MENDOZA, MARVEL ETAL
123110190000	1	010	RESIDENTIAL	\$344.00	0.190	\$65.36	\$58.82	\$52.29	VON BEHREN LAUREN N
123110200000	1	010	RESIDENTIAL	\$344.00	0.190	\$65.36	\$58.82	\$52.29	EVANS, DOROTHY J TR
123110210000	1	010	RESIDENTIAL	\$344.00	0.180	\$61.92	\$55.72	\$49.54	CALDERON ALKARAZY, NATALIE D
123110220000	1	010	RESIDENTIAL	\$344.00	0.150	\$51.60	\$46.44	\$41.28	ROJAS, ALEJANDRO SR & MARIA M
123110230000	1	010	RESIDENTIAL	\$344.00	0.150	\$51.60	\$46.44	\$41.28	MONTALVO STEVEN A
123110240000	1	010	RESIDENTIAL	\$344.00	0.180	\$61.92	\$55.72	\$49.54	BONAPARTE, TYSON
123110250000	1	010	RESIDENTIAL	\$344.00	0.150	\$51.60	\$46.44	\$41.28	RILLON, ANTOINETTE M
123110260000	1	010	RESIDENTIAL	\$344.00	0.150	\$51.60	\$46.44	\$41.28	MUNOZ, DONNA

RD 1614 - Smith Tract  
Preliminary FY2023-24 Assessments

6/28/2023

APN	Tax	UseCode	Classification	Rate	Assessable Area	100% Assessment	90% Assessment	80% Assessment	ASSESSEE
123110270000	1	010	RESIDENTIAL	\$344.00	0.190	\$65.36	\$58.82	\$52.29	WHITE, OREN P & C
123110280000	1	010	RESIDENTIAL	\$344.00	0.190	\$65.36	\$58.82	\$52.29	BROWN JOSHUA J
123110290000	1	010	RESIDENTIAL	\$344.00	0.190	\$65.36	\$58.82	\$52.29	ANZALDO OMAR MEDRANO
123110300000	1	010	RESIDENTIAL	\$344.00	0.190	\$65.36	\$58.82	\$52.29	GARCIA, ENRIQUE & CLAUDIA
123110310000	1	010	RESIDENTIAL	\$344.00	0.190	\$65.36	\$58.82	\$52.29	VALENCIA, JESUS
123110320000	1	010	RESIDENTIAL	\$344.00	0.160	\$55.04	\$49.52	\$44.03	LONG, SCOTT
123110330000	1	010	RESIDENTIAL	\$344.00	0.160	\$55.04	\$49.52	\$44.03	PARKER, THEODORE G
123110340000	1	010	RESIDENTIAL	\$344.00	0.160	\$55.04	\$49.52	\$44.03	GHIO REAL PROPERTY LP
123110350000	1	010	RESIDENTIAL	\$344.00	0.160	\$55.04	\$49.52	\$44.03	MARTINEZ, GUILLERMINA
123110360000	1	022	RESIDENTIAL	\$344.00	0.160	\$55.04	\$49.52	\$44.03	DE HENRIQUEZ MARIA ESPERANZA ORELLANA ETAL
123110370000	1	010	RESIDENTIAL	\$344.00	0.200	\$68.80	\$61.92	\$55.04	NICCUM, CHRISTINA M ETAL
123110380000	1	010	RESIDENTIAL	\$344.00	0.200	\$68.80	\$61.92	\$55.04	BORSODORF, ROBERT L III & OLGA L
123110390000	1	010	RESIDENTIAL	\$344.00	0.200	\$68.80	\$61.92	\$55.04	NAVARRETTE RICHARD W ETAL
123110400000	1	010	RESIDENTIAL	\$344.00	0.200	\$68.80	\$61.92	\$55.04	PEREZ, SILVIA
123110410000	1	010	RESIDENTIAL	\$344.00	0.160	\$55.04	\$49.52	\$44.03	LITTLE, BARBARA J ETAL
123110420000	1	010	RESIDENTIAL	\$344.00	0.160	\$55.04	\$49.52	\$44.03	JONES, VERLO & P A
123110430000	1	010	RESIDENTIAL	\$344.00	0.160	\$55.04	\$49.52	\$44.03	KELLY, CHRISTOPHER J ETAL
123110440000	1	010	RESIDENTIAL	\$344.00	0.160	\$55.04	\$49.52	\$44.03	DEVORA, LUCY S
123110450000	1	010	RESIDENTIAL	\$344.00	0.140	\$48.16	\$43.34	\$38.53	MENDOZA ISAIAS JIMENEZ
123110460000	1	010	RESIDENTIAL	\$344.00	0.240	\$82.56	\$74.30	\$66.05	WU, JIN
123110470000	1	010	RESIDENTIAL	\$344.00	0.240	\$82.56	\$74.30	\$66.05	RODA, GARY DEAN & ROBIN
123110480000	1	010	RESIDENTIAL	\$344.00	0.240	\$82.56	\$74.30	\$66.05	VALLESTEROS, IMNAS GADINGAN TR
123110490000	1	010	RESIDENTIAL	\$344.00	0.240	\$82.56	\$74.30	\$66.05	PITSKER, WILLIAM & JEAN TR
123110500000	1	010	RESIDENTIAL	\$344.00	0.240	\$82.56	\$74.30	\$66.05	HARRINGTON MICHAEL SEAN
123110510000	1	010	RESIDENTIAL	\$344.00	0.240	\$82.56	\$74.30	\$66.05	ALVARADO, RODNEY
123110520000	1	010	RESIDENTIAL	\$344.00	0.240	\$82.56	\$74.30	\$66.05	MOSS-IYEB AHMAD MAX
123110530000	1	010	RESIDENTIAL	\$344.00	0.280	\$96.32	\$86.68	\$77.06	HASHAGEN, MICHAEL & MARY L
123110540000	1	010	RESIDENTIAL	\$344.00	0.280	\$96.32	\$86.68	\$77.06	BOWERS, STEVE & JULIE A
123110550000	1	010	RESIDENTIAL	\$344.00	0.290	\$99.76	\$89.78	\$79.81	LARSON, JAMES E & SARA J TR
123110560000	1	010	RESIDENTIAL	\$344.00	0.290	\$99.76	\$89.78	\$79.81	WALKER, JOSEPH FORREST
123110570000	1	010	RESIDENTIAL	\$344.00	0.290	\$99.76	\$89.78	\$79.81	BAILEY BONITA JO & DACUMOS NANCY RAY
123110580000	1	010	RESIDENTIAL	\$344.00	0.290	\$99.76	\$89.78	\$79.81	MCWOODSONA EDDIE
123120010000	1	010	RESIDENTIAL	\$344.00	0.140	\$48.16	\$43.34	\$38.53	PACIFICA CONSOLIDATED ASSETS LLC
123120020000	1	010	RESIDENTIAL	\$344.00	0.150	\$51.60	\$46.44	\$41.28	XU, GUANGHUI & DIANE TR
123120030000	1	010	RESIDENTIAL	\$344.00	0.150	\$51.60	\$46.44	\$41.28	SPEARS, ROGER A
123120040000	1	010	RESIDENTIAL	\$344.00	0.140	\$48.16	\$43.34	\$38.53	BURNETT, MICHAEL J & S A
123120050000	1	010	RESIDENTIAL	\$344.00	0.140	\$48.16	\$43.34	\$38.53	MENDIOLA, LLOYD L TR
123120060000	1	010	RESIDENTIAL	\$344.00	0.140	\$48.16	\$43.34	\$38.53	VARGAS, RUBY N
123120070000	1	010	RESIDENTIAL	\$344.00	0.140	\$48.16	\$43.34	\$38.53	BORK, TED J & GLENDA
123120080000	1	010	RESIDENTIAL	\$344.00	0.140	\$48.16	\$43.34	\$38.53	LUCERO, ROBERT V
123120090000	1	010	RESIDENTIAL	\$344.00	0.170	\$58.48	\$52.62	\$46.78	VARGAS, VERONICA SEGURA
123120100000	1	010	RESIDENTIAL	\$344.00	0.120	\$41.28	\$37.14	\$33.02	SANCHEZ MONIQUE & PEREZ MARLENA
123120110000	1	010	RESIDENTIAL	\$344.00	0.140	\$48.16	\$43.34	\$38.53	GILCHREST, CHRISTOPHER J
123120120000	1	010	RESIDENTIAL	\$344.00	0.340	\$116.96	\$105.26	\$93.57	FLORES, RICHARD & RAMONA V
123120130000	1	010	RESIDENTIAL	\$344.00	0.330	\$113.52	\$102.16	\$90.82	FRISCH, GARY B
123120140000	1	010	RESIDENTIAL	\$344.00	0.150	\$51.60	\$46.44	\$41.28	RENTERIA-ZAMUDIO JOSE CARLOS ETAL



**RD 1614 - Smith Tract**  
**Preliminary FY2023-24 Assessments**

6/28/2023

APN	Tax	UseCode	Classification	Rate	Assessable Area	100% Assessment	90% Assessment	80% Assessment	ASSESSEE
123120150000	1	010	RESIDENTIAL	\$344.00	0.160	\$55.04	\$49.52	\$44.03	GOLDEN, KAREN D
123120160000	1	010	RESIDENTIAL	\$344.00	0.150	\$51.60	\$46.44	\$41.28	SCHNELKE, ANDY TR
123120170000	1	010	RESIDENTIAL	\$344.00	0.140	\$48.16	\$43.34	\$38.53	FONSECA, DAVID & DEBORAH ETAL
123120180000	1	010	RESIDENTIAL	\$344.00	0.140	\$48.16	\$43.34	\$38.53	SISNEROZ MARIA D
123130010000	1	110	COMMERCIAL	\$688.00	0.150	\$103.20	\$92.88	\$82.56	WATSON, ROBERT J & RENAE M
123130040000	1	022	RESIDENTIAL	\$344.00	0.190	\$65.36	\$58.82	\$52.29	WATSON, ROBERT J & RENAE M
123130050000	1	010	RESIDENTIAL	\$344.00	0.190	\$65.36	\$58.82	\$52.29	JOURDAN WALTER D JR
123130060000	1	010	RESIDENTIAL	\$344.00	0.190	\$65.36	\$58.82	\$52.29	JIMENEZ, ARMANDO & SUSANA
123130070000	1	010	RESIDENTIAL	\$344.00	0.190	\$65.36	\$58.82	\$52.29	JIMENEZ XAVIER & JIMENEZ ELVA MEDINA
123130080000	1	010	RESIDENTIAL	\$344.00	0.190	\$65.36	\$58.82	\$52.29	LANGENBACH, EUGENE G & CAROL A TR
123130090000	1	010	RESIDENTIAL	\$344.00	0.190	\$65.36	\$58.82	\$52.29	FONG, STEPHANIE S
123130100000	1	010	RESIDENTIAL	\$344.00	0.190	\$65.36	\$58.82	\$52.29	LANGENBACH, EUGENE G & CAROL A TR
123130110000	1	010	RESIDENTIAL	\$344.00	0.190	\$65.36	\$58.82	\$52.29	KAISER, JOSEPH G
123130120000	1	010	RESIDENTIAL	\$344.00	0.190	\$65.36	\$58.82	\$52.29	BECK, FORREST E
123130130000	1	010	RESIDENTIAL	\$344.00	0.190	\$65.36	\$58.82	\$52.29	LEANOS, JOSE
123130140000	1	010	RESIDENTIAL	\$344.00	0.190	\$65.36	\$58.82	\$52.29	WEHE, PATRICIA S
123130150000	1	010	RESIDENTIAL	\$344.00	0.210	\$72.24	\$65.00	\$57.79	HICKS DENNIS L & SHERYAL A
123130160000	1	010	RESIDENTIAL	\$344.00	0.160	\$55.04	\$49.52	\$44.03	CASE GLENDA
123130170000	1	010	RESIDENTIAL	\$344.00	0.170	\$58.48	\$52.62	\$46.78	VEGAS ANNA
123130180000	1	010	RESIDENTIAL	\$344.00	0.140	\$48.16	\$43.34	\$38.53	PARKER, THEODORE G
123130190000	1	010	RESIDENTIAL	\$344.00	0.110	\$37.84	\$34.04	\$30.27	LOCKWOOD, DAVID A & LINDA M
123130200000	1	010	RESIDENTIAL	\$344.00	0.140	\$48.16	\$43.34	\$38.53	SHANABROOK, KENNETH & CECILIA
123130220000	1	042	RESIDENTIAL	\$344.00	0.460	\$158.24	\$142.40	\$126.59	GREGERSON, JERALD W TR ETAL
123130230000	1	010	RESIDENTIAL	\$344.00	0.410	\$141.04	\$126.92	\$112.83	STONE, REGINALD & NELIDA
123130240000	1	010	RESIDENTIAL	\$344.00	0.190	\$65.36	\$58.82	\$52.29	STONE, REGINALD THOMAS & NELIDA
123130250000	1	110	COMMERCIAL	\$688.00	0.230	\$158.24	\$142.40	\$126.59	WATSON, ROBERT J & RENAE M
123140010000	1	010	RESIDENTIAL	\$344.00	0.240	\$82.56	\$74.30	\$66.05	SALAS, EFREN JR
123140020000	1	010	RESIDENTIAL	\$344.00	0.240	\$82.56	\$74.30	\$66.05	WU, LEILEI
123140030000	1	010	RESIDENTIAL	\$344.00	0.240	\$82.56	\$74.30	\$66.05	MORALEZ MARRISA R ETAL
123140040000	1	010	RESIDENTIAL	\$344.00	0.240	\$82.56	\$74.30	\$66.05	LOPEZ, RICHARD M & NUMPHUNG P TR
123140050000	1	010	RESIDENTIAL	\$344.00	0.480	\$165.12	\$148.60	\$132.10	FLAHERTY, MARJORIE W TR
123140070000	1	010	RESIDENTIAL	\$344.00	0.160	\$55.04	\$49.52	\$44.03	HERNANDEZ, MONICA
123140080000	1	010	RESIDENTIAL	\$344.00	0.160	\$55.04	\$49.52	\$44.03	NAGRA, DALBIR S & KULJIT K
123140090000	1	010	RESIDENTIAL	\$344.00	0.160	\$55.04	\$49.52	\$44.03	GUTIERREZ, ALMA R
123140100000	1	010	RESIDENTIAL	\$344.00	0.240	\$82.56	\$74.30	\$66.05	HANSON, VICTOR D & DEBORAH
123140110000	1	010	RESIDENTIAL	\$344.00	0.240	\$82.56	\$74.30	\$66.05	WITCHER, JEAN A
123140120000	1	010	RESIDENTIAL	\$344.00	0.240	\$82.56	\$74.30	\$66.05	SCOTT, JEFF T & LORETTA TR
123140130000	1	010	RESIDENTIAL	\$344.00	0.240	\$82.56	\$74.30	\$66.05	TRIGG PEGGY LEE PEGGY LEE
123140140000	1	010	RESIDENTIAL	\$344.00	0.230	\$79.12	\$71.20	\$63.30	MOLINA JULIAN & CHELSEY
123140150000	1	045	RESIDENTIAL	\$344.00	0.710	\$244.24	\$219.80	\$195.39	ROCCO PAHTACO LLC
123140160000	1	022	RESIDENTIAL	\$344.00	0.290	\$99.76	\$89.78	\$79.81	CARDENAS, MELCHER & CELIA E TR
123140170000	1	010	RESIDENTIAL	\$344.00	0.240	\$82.56	\$74.30	\$66.05	GIBSON, LORI
123140180000	1	010	RESIDENTIAL	\$344.00	0.170	\$58.48	\$52.62	\$46.78	ELLISON RAHSAAN
123140190000	1	010	RESIDENTIAL	\$344.00	0.310	\$106.64	\$95.96	\$85.31	SHERGILL, HARRY S & PARMINDER K
123140200000	1	010	RESIDENTIAL	\$344.00	0.180	\$61.92	\$55.72	\$49.54	PARRILLA, GUSTAVO
123140210000	1	010	RESIDENTIAL	\$344.00	0.150	\$51.60	\$46.44	\$41.28	BALLENGER, SCOTT

**RD 1614 - Smith Tract**  
**Preliminary FY2023-24 Assessments**

6/28/2023

APN	Tax	UseCode	Classification	Rate	Assessable Area	100% Assessment	90% Assessment	80% Assessment	ASSESSEE
123140220000	1	010	RESIDENTIAL	\$344.00	0.150	\$51.60	\$46.44	\$41.28	DEMELE, DONALD N & MARY JO
123140230000	1	06A	VACANT	\$68.80	0.100	\$35.00	\$31.50	\$28.00	MERLO, ARABELLA J ETAL
123140240000	1	010	RESIDENTIAL	\$344.00	0.160	\$55.04	\$49.52	\$44.03	FREGGARIO, ALDO III TR
123140250000	1	010	RESIDENTIAL	\$344.00	0.220	\$75.68	\$68.10	\$60.54	MCCABE, J MIKE & JOSETTE M TR
123140260000	1	010	RESIDENTIAL	\$344.00	0.190	\$65.36	\$58.82	\$52.29	HERN P. J.
123140270000	1	010	RESIDENTIAL	\$344.00	0.190	\$65.36	\$58.82	\$52.29	OLIVER, CHARLES
123140280000	1	010	RESIDENTIAL	\$344.00	0.190	\$65.36	\$58.82	\$52.29	GAMBOA, LUPE A
123140290000	1	010	RESIDENTIAL	\$344.00	0.190	\$65.36	\$58.82	\$52.29	ROBERTS, INGRID ELVERA TR
123140300000	1	010	RESIDENTIAL	\$344.00	0.190	\$65.36	\$58.82	\$52.29	FAULKNER, DALLAS M
123140310000	1	021	RESIDENTIAL	\$344.00	0.140	\$48.16	\$43.34	\$38.53	ASHLEY THOMAS LLC
123140320000	1	021	RESIDENTIAL	\$344.00	0.140	\$48.16	\$43.34	\$38.53	SALDANA, LUIS SR & MARTHA L
123140330000	1	034	RESIDENTIAL	\$344.00	0.190	\$65.36	\$58.82	\$52.29	BOCCOLI, RAYMOND & ELIZABETH TR
123151010000	1	010	RESIDENTIAL	\$344.00	0.130	\$44.72	\$40.24	\$35.78	BEST DAVID
123151020000	1	010	RESIDENTIAL	\$344.00	0.130	\$44.72	\$40.24	\$35.78	DOBALES, FRANK & MARIA E
123151030000	1	010	RESIDENTIAL	\$344.00	0.270	\$92.88	\$83.58	\$74.30	COTE, LARRY & KRISTIN
123151040000	1	010	RESIDENTIAL	\$344.00	0.270	\$92.88	\$83.58	\$74.30	COTE, LARRY & KRISTIN
123151050000	1	010	RESIDENTIAL	\$344.00	0.130	\$44.72	\$40.24	\$35.78	JOHNSON, EVERETT W & B D
123151060000	1	010	RESIDENTIAL	\$344.00	0.130	\$44.72	\$40.24	\$35.78	MORGAN, DAVID L SR
123151070000	1	010	RESIDENTIAL	\$344.00	0.130	\$44.72	\$40.24	\$35.78	RAGSDALE, PATRICIA L
123151080000	1	010	RESIDENTIAL	\$344.00	0.130	\$44.72	\$40.24	\$35.78	VALDEZ MICHAEL A & VALDEZ LISA A TR
123151090000	1	010	RESIDENTIAL	\$344.00	0.130	\$44.72	\$40.24	\$35.78	BENNETT, BOB G & MARY ANN
123151100000	1	010	RESIDENTIAL	\$344.00	0.130	\$44.72	\$40.24	\$35.78	LOPEZ FERNANDEZ SAMUEL & BARRAGAN MONICA LOPEZ
123151110000	1	010	RESIDENTIAL	\$344.00	0.130	\$44.72	\$40.24	\$35.78	HARBUT, MONICA
123151120000	1	010	RESIDENTIAL	\$344.00	0.130	\$44.72	\$40.24	\$35.78	RODRIGUEZ, JESUS O
123151130000	1	021	RESIDENTIAL	\$344.00	0.130	\$44.72	\$40.24	\$35.78	WANG, TERRY HAN XI & JENNIFER Z
123151140000	1	010	RESIDENTIAL	\$344.00	0.130	\$44.72	\$40.24	\$35.78	ADAMS TERESA L
123151150000	1	010	RESIDENTIAL	\$344.00	0.130	\$44.72	\$40.24	\$35.78	KELLY, ROGER N
123151160000	1	010	RESIDENTIAL	\$344.00	0.130	\$44.72	\$40.24	\$35.78	DAUGHERTY, SHAUGHN & STEFANIE
123151170000	1	010	RESIDENTIAL	\$344.00	0.130	\$44.72	\$40.24	\$35.78	BURNS, LEANNE R
123151180000	1	010	RESIDENTIAL	\$344.00	0.200	\$68.80	\$61.92	\$55.04	P & M MORELLI PROPERTIES LP
123151190000	1	010	RESIDENTIAL	\$344.00	0.200	\$68.80	\$61.92	\$55.04	HIDALGO, DAVID JR
123151200000	1	010	RESIDENTIAL	\$344.00	0.130	\$44.72	\$40.24	\$35.78	BARRERA JUANA M TR
123151210000	1	010	RESIDENTIAL	\$344.00	0.130	\$44.72	\$40.24	\$35.78	EATON, DAWN MARIE
123151220000	1	010	RESIDENTIAL	\$344.00	0.130	\$44.72	\$40.24	\$35.78	PINA EDUARDO CARRILLO & CARRILLO ISABEL ETAL
123151230000	1	010	RESIDENTIAL	\$344.00	0.130	\$44.72	\$40.24	\$35.78	SCHAMBER, KENNETH W
123151240000	1	035	RESIDENTIAL	\$344.00	0.270	\$92.88	\$83.58	\$74.30	SULCA, WILSON & ALICIA
123152010000	1	022	RESIDENTIAL	\$344.00	0.140	\$48.16	\$43.34	\$38.53	MARTIN SERINA K
123152020000	1	010	RESIDENTIAL	\$344.00	0.110	\$37.84	\$34.04	\$30.27	SALAZAR, ROSA A
123152030000	1	010	RESIDENTIAL	\$344.00	0.110	\$37.84	\$34.04	\$30.27	IKEDA, ROBERT K & GLADYS L TR
123152040000	1	010	RESIDENTIAL	\$344.00	0.090	\$35.00	\$31.50	\$28.00	SANCHEZ, MARY ELLEN TR
123152050000	1	010	RESIDENTIAL	\$344.00	0.090	\$35.00	\$31.50	\$28.00	REECE, ALBERT W JR ETAL
123152060000	1	010	RESIDENTIAL	\$344.00	0.090	\$35.00	\$31.50	\$28.00	OCHOA NICOLE
123152070000	1	010	RESIDENTIAL	\$344.00	0.090	\$35.00	\$31.50	\$28.00	CHAVEZ, JAVIER
123152080000	1	010	RESIDENTIAL	\$344.00	0.090	\$35.00	\$31.50	\$28.00	JIANG QINGPING & DING XIANG
123152090000	1	010	RESIDENTIAL	\$344.00	0.090	\$35.00	\$31.50	\$28.00	BERTOMEN STACY ANN
123152100000	1	010	RESIDENTIAL	\$344.00	0.090	\$35.00	\$31.50	\$28.00	ALEXANDER TONY DEANGLO

**RD 1614 - Smith Tract**  
**Preliminary FY2023-24 Assessments**

6/28/2023

APN	Tax	UseCode	Classification	Rate	Assessable Area	100% Assessment	90% Assessment	80% Assessment	ASSESSEE
123152110000	1	010	RESIDENTIAL	\$344.00	0.090	\$35.00	\$31.50	\$28.00	SKOBRAK, CHARLES E SR & DONNA M TR
123152120000	1	010	RESIDENTIAL	\$344.00	0.090	\$35.00	\$31.50	\$28.00	SAAVEDRA, MARISOL
123152130000	1	010	RESIDENTIAL	\$344.00	0.240	\$82.56	\$74.30	\$66.05	TEAGUE, PAUL
123152140000	1	010	RESIDENTIAL	\$344.00	0.150	\$51.60	\$46.44	\$41.28	CABEZAS ISIDORO LARA
123152150000	1	010	RESIDENTIAL	\$344.00	0.140	\$48.16	\$43.34	\$38.53	SPIKES, JULIA
123152160000	1	010	RESIDENTIAL	\$344.00	0.110	\$37.84	\$34.04	\$30.27	MADRIGAL, FRANCISCO J
123152170000	1	010	RESIDENTIAL	\$344.00	0.110	\$37.84	\$34.04	\$30.27	BURNETT, JOHN M & KERRI D
123152180000	1	010	RESIDENTIAL	\$344.00	0.130	\$44.72	\$40.24	\$35.78	LLORENTE, ANTONIO J & ZARA C
123152190000	1	010	RESIDENTIAL	\$344.00	0.100	\$35.00	\$31.50	\$28.00	ALDAJANI, WAEL & MOUNTAHA
123152200000	1	010	RESIDENTIAL	\$344.00	0.110	\$37.84	\$34.04	\$30.27	PARKER, T G JR & PATRICIA E TR
123152210000	1	010	RESIDENTIAL	\$344.00	0.110	\$37.84	\$34.04	\$30.27	HERNANDEZ HECTOR RAMON
123152220000	1	010	RESIDENTIAL	\$344.00	0.110	\$37.84	\$34.04	\$30.27	TAA ANITA
123152230000	1	010	RESIDENTIAL	\$344.00	0.110	\$37.84	\$34.04	\$30.27	LOOKER, ESSIE L TR
123152250000	1	142	COMMERCIAL	\$688.00	0.230	\$158.24	\$142.40	\$126.59	YAHYA, ABDO N & ENTESAR
123152260000	1	010	RESIDENTIAL	\$344.00	0.110	\$37.84	\$34.04	\$30.27	COVELLO, MARK A SR TR ETAL
123152270000	1	010	RESIDENTIAL	\$344.00	0.110	\$37.84	\$34.04	\$30.27	QUINONES, JOSEPH P
123153010000	1	021	RESIDENTIAL	\$344.00	0.130	\$44.72	\$40.24	\$35.78	VALENCIA, MARICELA
123153020000	1	021	RESIDENTIAL	\$344.00	0.130	\$44.72	\$40.24	\$35.78	ARBURUA PROPERTIES LLC
123153030000	1	010	RESIDENTIAL	\$344.00	0.130	\$44.72	\$40.24	\$35.78	DIAS, JAVIER P & IRENE M TR
123153040000	1	010	RESIDENTIAL	\$344.00	0.130	\$44.72	\$40.24	\$35.78	CRAWFORD JOAN D
123153050000	1	010	RESIDENTIAL	\$344.00	0.130	\$44.72	\$40.24	\$35.78	TRISTAN, SAN JUAN & V
123153060000	1	010	RESIDENTIAL	\$344.00	0.130	\$44.72	\$40.24	\$35.78	LANE, CARENA D
123153090000	1	010	RESIDENTIAL	\$344.00	0.130	\$44.72	\$40.24	\$35.78	GRECO, FRANK TR
123153100000	1	010	RESIDENTIAL	\$344.00	0.130	\$44.72	\$40.24	\$35.78	BRAZIL, DONALD L & THERESA M
123153110000	1	010	RESIDENTIAL	\$344.00	0.130	\$44.72	\$40.24	\$35.78	SMITH, MELINDA ETAL
123153120000	1	010	RESIDENTIAL	\$344.00	0.130	\$44.72	\$40.24	\$35.78	HUFF KEVIN L & MARGARET K TR
123153130000	1	010	RESIDENTIAL	\$344.00	0.180	\$61.92	\$55.72	\$49.54	ODNEAL, KEVIN & JULIE
123153140000	1	010	RESIDENTIAL	\$344.00	0.170	\$58.48	\$52.62	\$46.78	MEDFORD WILLIAM & ALYSON MONTEZ
123153150000	1	010	RESIDENTIAL	\$344.00	0.170	\$58.48	\$52.62	\$46.78	DRENNAN, RICHARD & CAROL
123153160000	1	022	RESIDENTIAL	\$344.00	0.250	\$86.00	\$77.40	\$68.80	KELSO, KIM & MONIQUE E
123153170000	1	010	RESIDENTIAL	\$344.00	0.120	\$41.28	\$37.14	\$33.02	S & R STOCKTON PROPERTIES
123153180000	1	010	RESIDENTIAL	\$344.00	0.130	\$44.72	\$40.24	\$35.78	VERA ISAAC & MARTHA ETAL
123153190000	1	010	RESIDENTIAL	\$344.00	0.130	\$44.72	\$40.24	\$35.78	HORN JAMES WAYNE & SHARON MARIE TR
123153200000	1	010	RESIDENTIAL	\$344.00	0.130	\$44.72	\$40.24	\$35.78	PINEDA, PIETRO R
123153210000	1	010	RESIDENTIAL	\$344.00	0.130	\$44.72	\$40.24	\$35.78	SAUCEDO, GRACIELA
123153220000	1	010	RESIDENTIAL	\$344.00	0.130	\$44.72	\$40.24	\$35.78	HERRON LEE ROY II
123153230000	1	010	RESIDENTIAL	\$344.00	0.130	\$44.72	\$40.24	\$35.78	MARCHINI, RICHARD & DEBBIE
123153240000	1	010	RESIDENTIAL	\$344.00	0.130	\$44.72	\$40.24	\$35.78	DEIZ ALYSSA M
123153250000	1	010	RESIDENTIAL	\$344.00	0.130	\$44.72	\$40.24	\$35.78	OUK, HEATHER
123153260000	1	010	RESIDENTIAL	\$344.00	0.130	\$44.72	\$40.24	\$35.78	BOTTLEY GARY M JR & TAYLOR BOTTLEY INISHA D
123153270000	1	010	RESIDENTIAL	\$344.00	0.130	\$44.72	\$40.24	\$35.78	NOLAN, WAYNE A & BETTY
123153280000	1	05A	VACANT	\$68.80	0.130	\$35.00	\$31.50	\$28.00	NOLAN, WAYNE A & BETTY
123153290000	1	010	RESIDENTIAL	\$344.00	0.130	\$44.72	\$40.24	\$35.78	YANOWITZ ELYSA J TR
123153300000	1	021	RESIDENTIAL	\$344.00	0.130	\$44.72	\$40.24	\$35.78	YANOWITZ ELYSA J TR
123153310000	1	010	RESIDENTIAL	\$344.00	0.270	\$92.88	\$83.58	\$74.30	MELLO, ERNEST & TARA
123154010000	1	010	RESIDENTIAL	\$344.00	0.110	\$37.84	\$34.04	\$30.27	VAUGHAN MARK & GAYLEEN



**RD 1614 - Smith Tract**  
**Preliminary FY2023-24 Assessments**

6/28/2023

APN	Tax	UseCode	Classification	Rate	Assessable Area	100% Assessment	90% Assessment	80% Assessment	ASSESSEE
123154020000	1	010	RESIDENTIAL	\$344.00	0.110	\$37.84	\$34.04	\$30.27	MICENHEIMER, MONIQUE RENELL
123154030000	1	010	RESIDENTIAL	\$344.00	0.110	\$37.84	\$34.04	\$30.27	MAGDALENO, LEO JR
123154040000	1	010	RESIDENTIAL	\$344.00	0.110	\$37.84	\$34.04	\$30.27	UTZERATH, BRANDAN ETAL
123154050000	1	010	RESIDENTIAL	\$344.00	0.110	\$37.84	\$34.04	\$30.27	ALMAREZ DAWN C
123154060000	1	010	RESIDENTIAL	\$344.00	0.110	\$37.84	\$34.04	\$30.27	MEDINA DAISY JANET
123154070000	1	010	RESIDENTIAL	\$344.00	0.110	\$37.84	\$34.04	\$30.27	CALDERON JOSE ADRIAN CHAVEZ
123154080000	1	010	RESIDENTIAL	\$344.00	0.130	\$44.72	\$40.24	\$35.78	MARCHINI, RICHARD & DEBBIE
123154090000	1	010	RESIDENTIAL	\$344.00	0.110	\$37.84	\$34.04	\$30.27	JOHANSSON, ROBERT V TR
123154100000	1	010	RESIDENTIAL	\$344.00	0.110	\$37.84	\$34.04	\$30.27	HOOPER, RUTH ANN
123154110000	1	010	RESIDENTIAL	\$344.00	0.110	\$37.84	\$34.04	\$30.27	PIERZINA DARYL VERNON JR & LINDSEY RENE
123154120000	1	010	RESIDENTIAL	\$344.00	0.110	\$37.84	\$34.04	\$30.27	TYRRELL, JOHN D JR & SUSAN I
123154130000	1	010	RESIDENTIAL	\$344.00	0.110	\$37.84	\$34.04	\$30.27	ST GEORGES, AIMEE G ETAL
123154140000	1	010	RESIDENTIAL	\$344.00	0.110	\$37.84	\$34.04	\$30.27	SHIRK, MATTHEW S
123154160000	1	121	COMMERCIAL	\$688.00	0.460	\$316.48	\$284.82	\$253.18	BASSO, GREGORY JOHN ETAL
123154190000	1	100	VACANT	\$68.80	0.110	\$35.00	\$31.50	\$28.00	BASSO, GREGORY JOHN ETAL
123154200000	1	010	RESIDENTIAL	\$344.00	0.110	\$37.84	\$34.04	\$30.27	CASTLES, PAULA RAE
123154210000	1	010	RESIDENTIAL	\$344.00	0.110	\$37.84	\$34.04	\$30.27	JOHNSON, JOHN & KARYN TR ETAL
123154220000	1	010	RESIDENTIAL	\$344.00	0.110	\$37.84	\$34.04	\$30.27	MODESTO ISABELLA M
123154230000	1	010	RESIDENTIAL	\$344.00	0.110	\$37.84	\$34.04	\$30.27	HASSAN FAREEHA
123154240000	1	010	RESIDENTIAL	\$344.00	0.110	\$37.84	\$34.04	\$30.27	MCINTOSH, BRENDA JOYCE
123154250000	1	010	RESIDENTIAL	\$344.00	0.110	\$37.84	\$34.04	\$30.27	EMBREY, STEPHANIE
123154260000	1	010	RESIDENTIAL	\$344.00	0.110	\$37.84	\$34.04	\$30.27	RICHELIEU, RICHARD K & ROBERTA L TR
123154270000	1	010	RESIDENTIAL	\$344.00	0.190	\$65.36	\$58.82	\$52.29	CARDENAS MARIAELENA
123154280000	1	891	COMMERCIAL	\$688.00	0.120	\$82.56	\$74.30	\$66.05	BASSO, GREGORY JOHN ETAL
123154290000	1	010	RESIDENTIAL	\$344.00	0.120	\$41.28	\$37.14	\$33.02	SALINAS ERICA ETAL
123154300000	1	110	COMMERCIAL	\$688.00	0.230	\$158.24	\$142.40	\$126.59	BASSO, GREGORY JOHN ETAL
123161010000	1	010	RESIDENTIAL	\$344.00	0.130	\$44.72	\$40.24	\$35.78	JUNEZ, MA JESUS
123161020000	1	010	RESIDENTIAL	\$344.00	0.130	\$44.72	\$40.24	\$35.78	PETERS JON C II ETAL
123161030000	1	010	RESIDENTIAL	\$344.00	0.130	\$44.72	\$40.24	\$35.78	PHAM, VAN & PHUOC
123161040000	1	010	RESIDENTIAL	\$344.00	0.130	\$44.72	\$40.24	\$35.78	CALDERON, ADOLFO M & CARLOTA C
123161050000	1	010	RESIDENTIAL	\$344.00	0.250	\$86.00	\$77.40	\$68.80	BARNES, ROBERT
123161060000	1	010	RESIDENTIAL	\$344.00	0.190	\$65.36	\$58.82	\$52.29	CHAPMAN, LANCE THURMAN
123161070000	1	010	RESIDENTIAL	\$344.00	0.130	\$44.72	\$40.24	\$35.78	FLORES CHARLES M
123161080000	1	010	RESIDENTIAL	\$344.00	0.180	\$61.92	\$55.72	\$49.54	BURTON, NORVELL L
123161090000	1	010	RESIDENTIAL	\$344.00	0.130	\$44.72	\$40.24	\$35.78	MARTINEZ ADAM U
123161100000	1	010	RESIDENTIAL	\$344.00	0.130	\$44.72	\$40.24	\$35.78	HERNANDEZ PORFIRIO JR
123161110000	1	010	RESIDENTIAL	\$344.00	0.130	\$44.72	\$40.24	\$35.78	FLORES, NANCY A
123161120000	1	022	RESIDENTIAL	\$344.00	0.130	\$44.72	\$40.24	\$35.78	TRUSTWORTHY ADVISORS INC
123161130000	1	032	RESIDENTIAL	\$344.00	0.250	\$86.00	\$77.40	\$68.80	RSF PROPERTIES LLC
123161140000	1	010	RESIDENTIAL	\$344.00	0.130	\$44.72	\$40.24	\$35.78	ZAMORA, OSCAR A & LAURA
123161150000	1	010	RESIDENTIAL	\$344.00	0.130	\$44.72	\$40.24	\$35.78	TOLEDO ANDREW E
123161160000	1	010	RESIDENTIAL	\$344.00	0.250	\$86.00	\$77.40	\$68.80	OSTRANDER, BONNIE M
123161170000	1	010	RESIDENTIAL	\$344.00	0.130	\$44.72	\$40.24	\$35.78	STOKER, JAMES D
123161180000	1	010	RESIDENTIAL	\$344.00	0.130	\$44.72	\$40.24	\$35.78	COLLINS, MICHAEL E TR
123161190000	1	010	RESIDENTIAL	\$344.00	0.250	\$86.00	\$77.40	\$68.80	TAKAHASHI, MOTOE
123161200000	1	010	RESIDENTIAL	\$344.00	0.250	\$86.00	\$77.40	\$68.80	NIELSON, LOIS O ETAL

**RD 1614 - Smith Tract**  
**Preliminary FY2023-24 Assessments**

6/28/2023

APN	Tax	UseCode	Classification	Rate	Assessable Area	100% Assessment	90% Assessment	80% Assessment	ASSESSEE
123161210000	1	010	RESIDENTIAL	\$344.00	0.130	\$44.72	\$40.24	\$35.78	RODRIGUEZ MIRIAM JULISSA & REYES LINDA ESTELA
123161220000	1	010	RESIDENTIAL	\$344.00	0.130	\$44.72	\$40.24	\$35.78	APPLEGATE, MAURICE TR
123162010000	1	032	RESIDENTIAL	\$344.00	0.250	\$86.00	\$77.40	\$68.80	NEW, PATRICK A TR
123162020000	1	010	RESIDENTIAL	\$344.00	0.130	\$44.72	\$40.24	\$35.78	ROWE, PATRICK S
123162030000	1	010	RESIDENTIAL	\$344.00	0.130	\$44.72	\$40.24	\$35.78	GUTIERREZ, ENRIQUE & AURORA
123162040000	1	010	RESIDENTIAL	\$344.00	0.130	\$44.72	\$40.24	\$35.78	ALVAREZ JANEY ETAL
123162050000	1	010	RESIDENTIAL	\$344.00	0.130	\$44.72	\$40.24	\$35.78	TANG, HSUEH HSIA
123162060000	1	010	RESIDENTIAL	\$344.00	0.190	\$65.36	\$58.82	\$52.29	MANAOIS REBECCA M ETAL
123162070000	1	010	RESIDENTIAL	\$344.00	0.190	\$65.36	\$58.82	\$52.29	BRADBURY, JOHN H JR & ELAINE K TR
123162080000	1	010	RESIDENTIAL	\$344.00	0.190	\$65.36	\$58.82	\$52.29	GUZMAN, HARRY SR & KATHERYN
123162090000	1	010	RESIDENTIAL	\$344.00	0.190	\$65.36	\$58.82	\$52.29	DALRYMPLE JOHN & MARYANN TR
123162100000	1	010	RESIDENTIAL	\$344.00	0.130	\$44.72	\$40.24	\$35.78	SOLARI, CHERIE D TR
123162110000	1	010	RESIDENTIAL	\$344.00	0.130	\$44.72	\$40.24	\$35.78	LOPEZ, ABELINO
123162120000	1	010	RESIDENTIAL	\$344.00	0.250	\$86.00	\$77.40	\$68.80	ZUCHELLI JOANNE DREW TR
123162130000	1	010	RESIDENTIAL	\$344.00	0.250	\$86.00	\$77.40	\$68.80	LIN CALVIN
123162140000	1	010	RESIDENTIAL	\$344.00	0.250	\$86.00	\$77.40	\$68.80	MALLAPUR AVANTI
123162150000	1	010	RESIDENTIAL	\$344.00	0.250	\$86.00	\$77.40	\$68.80	BREAKFIELD, LEONARD L TR
123162160000	1	010	RESIDENTIAL	\$344.00	0.250	\$86.00	\$77.40	\$68.80	GILMORE, TANYA
123162170000	1	010	RESIDENTIAL	\$344.00	0.250	\$86.00	\$77.40	\$68.80	ASHLOCK, LAURENCE M & JOANNA TR
123162180000	1	010	RESIDENTIAL	\$344.00	0.130	\$44.72	\$40.24	\$35.78	SANTILLAN JOAQUIN
123162190000	1	010	RESIDENTIAL	\$344.00	0.130	\$44.72	\$40.24	\$35.78	ARMANINO, PAUL V & CARRIE J
123163010000	1	010	RESIDENTIAL	\$344.00	0.130	\$44.72	\$40.24	\$35.78	MASON, PAMALA
123163020000	1	010	RESIDENTIAL	\$344.00	0.130	\$44.72	\$40.24	\$35.78	LAWRENCE, ISELA R TR
123163030000	1	010	RESIDENTIAL	\$344.00	0.130	\$44.72	\$40.24	\$35.78	THOLBORN, GEORGE F & W
123163040000	1	010	RESIDENTIAL	\$344.00	0.130	\$44.72	\$40.24	\$35.78	AMAYA MEDINA, FRANCISCO & CLAUDI
123163050000	1	010	RESIDENTIAL	\$344.00	0.130	\$44.72	\$40.24	\$35.78	MEAD DEBRA KATE
123163060000	1	010	RESIDENTIAL	\$344.00	0.130	\$44.72	\$40.24	\$35.78	SPERRY, THOMAS
123163070000	1	010	RESIDENTIAL	\$344.00	0.190	\$65.36	\$58.82	\$52.29	KJELAAS, MARLIN & RENEE
123163080000	1	010	RESIDENTIAL	\$344.00	0.190	\$65.36	\$58.82	\$52.29	STRATEGIC ENTERPRISES INC
123163090000	1	010	RESIDENTIAL	\$344.00	0.130	\$44.72	\$40.24	\$35.78	DUGAS, JEREMI
123163110000	1	035	RESIDENTIAL	\$344.00	0.260	\$89.44	\$80.48	\$71.55	KHAN SHAHID
123163120000	1	021	RESIDENTIAL	\$344.00	0.140	\$48.16	\$43.34	\$38.53	OLDHAM, EVAN
123163130000	1	010	RESIDENTIAL	\$344.00	0.110	\$37.84	\$34.04	\$30.27	GIFFORD SANDRA LYNN
123163140000	1	010	RESIDENTIAL	\$344.00	0.140	\$48.16	\$43.34	\$38.53	BARRON, CHARLES E
123163150000	1	010	RESIDENTIAL	\$344.00	0.130	\$44.72	\$40.24	\$35.78	COBA, JESUS
123163160000	1	010	RESIDENTIAL	\$344.00	0.250	\$86.00	\$77.40	\$68.80	GOMEZ, GILBERT JR & VANESSA TR
123163170000	1	010	RESIDENTIAL	\$344.00	0.170	\$58.48	\$52.62	\$46.78	MARTINEZ LETICIA
123163180000	1	010	RESIDENTIAL	\$344.00	0.170	\$58.48	\$52.62	\$46.78	GUERERRO, ALFRED & CARRON
123163190000	1	010	RESIDENTIAL	\$344.00	0.170	\$58.48	\$52.62	\$46.78	PREEO FREDRICK L & L
123163200000	1	010	RESIDENTIAL	\$344.00	0.170	\$58.48	\$52.62	\$46.78	LANG, ROBERT & MYRA
123163210000	1	010	RESIDENTIAL	\$344.00	0.170	\$58.48	\$52.62	\$46.78	JEFFERSON LANITA
123163220000	1	010	RESIDENTIAL	\$344.00	0.170	\$58.48	\$52.62	\$46.78	WYLES, KATHRYN A TR
123163230000	1	010	RESIDENTIAL	\$344.00	0.150	\$51.60	\$46.44	\$41.28	HERNANDEZ, JULIAN
123163240000	1	010	RESIDENTIAL	\$344.00	0.180	\$61.92	\$55.72	\$49.54	KELLEY, ROBIN ANN
123163250000	1	010	RESIDENTIAL	\$344.00	0.180	\$61.92	\$55.72	\$49.54	HARPER, PATRICK W & NONA J
123163260000	1	010	RESIDENTIAL	\$344.00	0.130	\$44.72	\$40.24	\$35.78	RILEY, JAMES & MARY

**RD 1614 - Smith Tract**  
**Preliminary FY2023-24 Assessments**

6/28/2023

APN	Tax	UseCode	Classification	Rate	Assessable Area	100% Assessment	90% Assessment	80% Assessment	ASSESSEE
123163270000	1	010	RESIDENTIAL	\$344.00	0.130	\$44.72	\$40.24	\$35.78	SOTO, CARLOS M & M I
123164010000	1	010	RESIDENTIAL	\$344.00	0.130	\$44.72	\$40.24	\$35.78	LEDBETTER, JEREMY J
123164020000	1	010	RESIDENTIAL	\$344.00	0.130	\$44.72	\$40.24	\$35.78	HANNA, TROY S & SUSAN
123164030000	1	010	RESIDENTIAL	\$344.00	0.130	\$44.72	\$40.24	\$35.78	HERNANDEZ, ROBERT & ARACELI
123164040000	1	010	RESIDENTIAL	\$344.00	0.130	\$44.72	\$40.24	\$35.78	SCHNELKE, GUADALUPE C TR
123164050000	1	010	RESIDENTIAL	\$344.00	0.130	\$44.72	\$40.24	\$35.78	THORN, GERALD A & VIRGINIA R TR
123164060000	1	010	RESIDENTIAL	\$344.00	0.130	\$44.72	\$40.24	\$35.78	GUPTA PAULASTYA
123164070000	1	010	RESIDENTIAL	\$344.00	0.130	\$44.72	\$40.24	\$35.78	RAMIREZ, NATALIO
123164080000	1	010	RESIDENTIAL	\$344.00	0.130	\$44.72	\$40.24	\$35.78	PSENITCHI, CONSTANTIN & DESIRAE
123164090000	1	010	RESIDENTIAL	\$344.00	0.130	\$44.72	\$40.24	\$35.78	BURROUGH YOUNG JOLENE MARIE
123164100000	1	010	RESIDENTIAL	\$344.00	0.130	\$44.72	\$40.24	\$35.78	ORTEGA ORTIZ, VERONICA
123164120000	1	010	RESIDENTIAL	\$344.00	0.130	\$44.72	\$40.24	\$35.78	BOLAGNER, MARIA CHRISTINA B
123164130000	1	010	RESIDENTIAL	\$344.00	0.130	\$44.72	\$40.24	\$35.78	TATE AMOS & PAMELA
123164140000	1	010	RESIDENTIAL	\$344.00	0.160	\$55.04	\$49.52	\$44.03	PHAM, VAN TRUNG & PHUOC THI
123164150000	1	010	RESIDENTIAL	\$344.00	0.140	\$48.16	\$43.34	\$38.53	GONZALES, DANIEL & CATHY N TR
123164160000	1	010	RESIDENTIAL	\$344.00	0.250	\$86.00	\$77.40	\$68.80	ROLLINS, ANN M
123164170000	1	021	RESIDENTIAL	\$344.00	0.140	\$48.16	\$43.34	\$38.53	LIU, QIFANG
123164180000	1	010	RESIDENTIAL	\$344.00	0.250	\$86.00	\$77.40	\$68.80	RUIZ, ROBERT R & DOROTHY E TR
123164190000	1	010	RESIDENTIAL	\$344.00	0.250	\$86.00	\$77.40	\$68.80	TOWLE, TED G & ROSA J CRESPO
123164200000	1	010	RESIDENTIAL	\$344.00	0.130	\$44.72	\$40.24	\$35.78	HUFF KEVIN L & MARGARET K
123164210000	1	010	RESIDENTIAL	\$344.00	0.130	\$44.72	\$40.24	\$35.78	RING, DENNIS L & NANCY L TR
123164240000	1	010	RESIDENTIAL	\$344.00	0.130	\$44.72	\$40.24	\$35.78	BRYANT, WILLIAM J JR ETAL
123164250000	1	010	RESIDENTIAL	\$344.00	0.150	\$51.60	\$46.44	\$41.28	MAHONEY MARIA LOURDES
123164260000	1	010	RESIDENTIAL	\$344.00	0.100	\$35.00	\$31.50	\$28.00	ARBURUA PROPERTIES LLC
123164270000	1	010	RESIDENTIAL	\$344.00	0.250	\$86.00	\$77.40	\$68.80	RUSSELL JEANNE M ETAL
123164290000	1	010	RESIDENTIAL	\$344.00	0.240	\$82.56	\$74.30	\$66.05	MACIAS, VANESSA M
123164300000	1	010	RESIDENTIAL	\$344.00	0.130	\$44.72	\$40.24	\$35.78	FRANICH, MARCIA L TR
123164310000	1	010	RESIDENTIAL	\$344.00	0.130	\$44.72	\$40.24	\$35.78	FUJITA, TIMOTHY K & D
123164320000	1	010	RESIDENTIAL	\$344.00	0.130	\$44.72	\$40.24	\$35.78	RALEY, CHRISTINE H
123171010000	1	010	RESIDENTIAL	\$344.00	0.140	\$48.16	\$43.34	\$38.53	SWARTZ, VICKY L
123171020000	1	010	RESIDENTIAL	\$344.00	0.140	\$48.16	\$43.34	\$38.53	RAMIREZ, MARIA L ETAL
123171030000	1	010	RESIDENTIAL	\$344.00	0.140	\$48.16	\$43.34	\$38.53	BREGANTE, JACQUELINE
123171040000	1	010	RESIDENTIAL	\$344.00	0.140	\$48.16	\$43.34	\$38.53	BRANNON, PATRICK J
123171050000	1	010	RESIDENTIAL	\$344.00	0.140	\$48.16	\$43.34	\$38.53	NEW, PATRICK A TR
123171060000	1	010	RESIDENTIAL	\$344.00	0.140	\$48.16	\$43.34	\$38.53	ABREU, TRACEY L
123171070000	1	010	RESIDENTIAL	\$344.00	0.140	\$48.16	\$43.34	\$38.53	MARIANI, MARIO
123171080000	1	010	RESIDENTIAL	\$344.00	0.140	\$48.16	\$43.34	\$38.53	MENDOZA, MARGARET TERESA TR
123171090000	1	010	RESIDENTIAL	\$344.00	0.290	\$99.76	\$89.78	\$79.81	LEEDY, DAVID M & NORIKO O
123171100000	1	010	RESIDENTIAL	\$344.00	0.290	\$99.76	\$89.78	\$79.81	PEREZ HECTOR & NEGRETE-PEREZ MARIA R
123171110000	1	010	RESIDENTIAL	\$344.00	0.290	\$99.76	\$89.78	\$79.81	SANTOS, LUIS
123171120000	1	010	RESIDENTIAL	\$344.00	0.140	\$48.16	\$43.34	\$38.53	FERNANDEZ ANGELA ETAL
123171130000	1	010	RESIDENTIAL	\$344.00	0.140	\$48.16	\$43.34	\$38.53	HELTON, HERBERT & VIRGINIA
123171140000	1	010	RESIDENTIAL	\$344.00	0.140	\$48.16	\$43.34	\$38.53	MUSTO, HEIDI ANN
123171150000	1	010	RESIDENTIAL	\$344.00	0.140	\$48.16	\$43.34	\$38.53	WHITE KATHERINE TR
123171160000	1	010	RESIDENTIAL	\$344.00	0.290	\$99.76	\$89.78	\$79.81	OVALLE BRIAN ALBERTO & CORONA JEANETTE
123172010000	1	010	RESIDENTIAL	\$344.00	0.140	\$48.16	\$43.34	\$38.53	BRAXTON THALIA SHAVONNE



**RD 1614 - Smith Tract**  
**Preliminary FY2023-24 Assessments**

6/28/2023

APN	Tax	UseCode	Classification	Rate	Assessable Area	100% Assessment	90% Assessment	80% Assessment	ASSESSEE
123172020000	1	010	RESIDENTIAL	\$344.00	0.140	\$48.16	\$43.34	\$38.53	GONZALEZ MONICA
123172030000	1	010	RESIDENTIAL	\$344.00	0.140	\$48.16	\$43.34	\$38.53	D SOUZA, CLETA A M
123172040000	1	010	RESIDENTIAL	\$344.00	0.140	\$48.16	\$43.34	\$38.53	COPE, MILES C & CARLA L
123172050000	1	010	RESIDENTIAL	\$344.00	0.140	\$48.16	\$43.34	\$38.53	ROWLEY, ROSS & FELICIA TR
123172060000	1	010	RESIDENTIAL	\$344.00	0.140	\$48.16	\$43.34	\$38.53	GARCIA, LUIS J
123172070000	1	010	RESIDENTIAL	\$344.00	0.140	\$48.16	\$43.34	\$38.53	GNWOODY LLC
123172080000	1	010	RESIDENTIAL	\$344.00	0.140	\$48.16	\$43.34	\$38.53	PRESERVED ASSETS LLC
123172090000	1	021	RESIDENTIAL	\$344.00	0.130	\$44.72	\$40.24	\$35.78	HUYNH VINH & LA CINDY
123172100000	1	021	RESIDENTIAL	\$344.00	0.160	\$55.04	\$49.52	\$44.03	VAUTHERIN NICOLAS JOSEPH TR ETAL
123172110000	1	010	RESIDENTIAL	\$344.00	0.270	\$92.88	\$83.58	\$74.30	DAL PORTO WILLIAM
123172120000	1	013	RESIDENTIAL	\$344.00	0.160	\$55.04	\$49.52	\$44.03	MENDOZA RICHARD
123172130000	1	010	RESIDENTIAL	\$344.00	0.140	\$48.16	\$43.34	\$38.53	YOUNNEL CREIGHTON C & BERTHA TR
123172140000	1	010	RESIDENTIAL	\$344.00	0.290	\$99.76	\$89.78	\$79.81	MENDOZA, RONNIE
123172150000	1	010	RESIDENTIAL	\$344.00	0.290	\$99.76	\$89.78	\$79.81	TREEBS KENDALL TR
123172160000	1	010	RESIDENTIAL	\$344.00	0.140	\$48.16	\$43.34	\$38.53	HD HOUSING LLC
123172170000	1	010	RESIDENTIAL	\$344.00	0.140	\$48.16	\$43.34	\$38.53	BRINK PAUL N & DALESSANDRO ANN MARIE
123173010000	1	010	RESIDENTIAL	\$344.00	0.140	\$48.16	\$43.34	\$38.53	JONES, MARTIN L & JANET S TR
123173020000	1	010	RESIDENTIAL	\$344.00	0.140	\$48.16	\$43.34	\$38.53	PARRISH, DARRYL L TR
123173040000	1	010	RESIDENTIAL	\$344.00	0.140	\$48.16	\$43.34	\$38.53	REVILLAR, DONNA
123173050000	1	010	RESIDENTIAL	\$344.00	0.140	\$48.16	\$43.34	\$38.53	POLINA, TOMAS JR & CHRISTINA
123173060000	1	010	RESIDENTIAL	\$344.00	0.140	\$48.16	\$43.34	\$38.53	URIBE RODOLFO & KAYLA SUE
123173070000	1	010	RESIDENTIAL	\$344.00	0.140	\$48.16	\$43.34	\$38.53	PERRY, ERIC S
123173080000	1	010	RESIDENTIAL	\$344.00	0.180	\$61.92	\$55.72	\$49.54	RINCON SERGIO & CORREA STEFANY
123173090000	1	010	RESIDENTIAL	\$344.00	0.160	\$55.04	\$49.52	\$44.03	RUSSO, CHARLES S
123173100000	1	010	RESIDENTIAL	\$344.00	0.240	\$82.56	\$74.30	\$66.05	RODRIGUEZ-JOHNSON JOSEPH & GUIZAR ADRIANA OROZCO
123173110000	1	010	RESIDENTIAL	\$344.00	0.170	\$58.48	\$52.62	\$46.78	ARRIZON MIGUEL P ETAL & GALINDO JAZMIN
123173120000	1	010	RESIDENTIAL	\$344.00	0.140	\$48.16	\$43.34	\$38.53	STEVEN WERNER FAMILY LTD PTP
123173130000	1	010	RESIDENTIAL	\$344.00	0.140	\$48.16	\$43.34	\$38.53	BECKHAM, ROGER E
123173150000	1	010	RESIDENTIAL	\$344.00	0.140	\$48.16	\$43.34	\$38.53	ROBINSON, JOSEPH T & MARIA C
123173160000	1	010	RESIDENTIAL	\$344.00	0.140	\$48.16	\$43.34	\$38.53	MCKEON, MIHAELA
123173170000	1	010	RESIDENTIAL	\$344.00	0.160	\$55.04	\$49.52	\$44.03	RODRIGUEZ, ALONZO G & RITA
123173180000	1	010	RESIDENTIAL	\$344.00	0.130	\$44.72	\$40.24	\$35.78	PEREZ JOSE LUIS
123173190000	1	010	RESIDENTIAL	\$344.00	0.140	\$48.16	\$43.34	\$38.53	RAMIREZ MENDOZA, JULIO ERNESTO
123173200000	1	010	RESIDENTIAL	\$344.00	0.140	\$48.16	\$43.34	\$38.53	WELLER MELISSA ANN TR
123173210000	1	010	RESIDENTIAL	\$344.00	0.140	\$48.16	\$43.34	\$38.53	RAMOS, MARTIN & JACQUELINE
123173220000	1	010	RESIDENTIAL	\$344.00	0.140	\$48.16	\$43.34	\$38.53	HO, KEVIN D
123174010000	1	010	RESIDENTIAL	\$344.00	0.140	\$48.16	\$43.34	\$38.53	STULTS MILFORD E & FRANCES A TR
123174020000	1	010	RESIDENTIAL	\$344.00	0.140	\$48.16	\$43.34	\$38.53	CASILLAS, DANIEL Y JR & MELINA M
123174030000	1	010	RESIDENTIAL	\$344.00	0.140	\$48.16	\$43.34	\$38.53	COLLINS, RONALD L & L A
123174040000	1	010	RESIDENTIAL	\$344.00	0.140	\$48.16	\$43.34	\$38.53	BABAUTA, SHERYL
123174050000	1	010	RESIDENTIAL	\$344.00	0.220	\$75.68	\$68.10	\$60.54	BARKER, BARTLETT A JR & DIANA L
123174060000	1	010	RESIDENTIAL	\$344.00	0.220	\$75.68	\$68.10	\$60.54	AVAKIAN, EUGENE & DEANNA TR
123174070000	1	010	RESIDENTIAL	\$344.00	0.140	\$48.16	\$43.34	\$38.53	BREITHAUPT, MARK O & KAREN
123174080000	1	010	RESIDENTIAL	\$344.00	0.190	\$65.36	\$58.82	\$52.29	BOGA, MATTHEW & VERENA
123174090000	1	010	RESIDENTIAL	\$344.00	0.190	\$65.36	\$58.82	\$52.29	SELIN, JONATHAN D & JULIE L TR
123174100000	1	010	RESIDENTIAL	\$344.00	0.190	\$65.36	\$58.82	\$52.29	LOPEZ YUNIOR A & RAMIREZ SARA ELIZABETH BENITEZ

**RD 1614 - Smith Tract**  
**Preliminary FY2023-24 Assessments**

6/28/2023

APN	Tax	UseCode	Classification	Rate	Assessable Area	100% Assessment	90% Assessment	80% Assessment	ASSESSEE
123174110000	1	010	RESIDENTIAL	\$344.00	0.190	\$65.36	\$58.82	\$52.29	BROOKS, IDA A TR
123174120000	1	010	RESIDENTIAL	\$344.00	0.140	\$48.16	\$43.34	\$38.53	HAUT, JENNIFER
123174130000	1	010	RESIDENTIAL	\$344.00	0.140	\$48.16	\$43.34	\$38.53	MORENO, MANUEL & TANYA TR
123174140000	1	010	RESIDENTIAL	\$344.00	0.140	\$48.16	\$43.34	\$38.53	PETERSEN, DELL D & YOLANDA TR
123174150000	1	010	RESIDENTIAL	\$344.00	0.140	\$48.16	\$43.34	\$38.53	DICKINSON PHILLIP R & DONNA TR
123174160000	1	010	RESIDENTIAL	\$344.00	0.130	\$44.72	\$40.24	\$35.78	ESTRADA ANTONIO JR
123174170000	1	010	RESIDENTIAL	\$344.00	0.130	\$44.72	\$40.24	\$35.78	LAIRD AARON P
123174180000	1	032	RESIDENTIAL	\$344.00	0.160	\$55.04	\$49.52	\$44.03	JOHNSON RONALD
123174190000	1	010	RESIDENTIAL	\$344.00	0.140	\$48.16	\$43.34	\$38.53	PAOLETTI NICOLO AKIRA
123181010000	1	010	RESIDENTIAL	\$344.00	0.230	\$79.12	\$71.20	\$63.30	JOHNSON STEPHEN A
123181020000	1	010	RESIDENTIAL	\$344.00	0.110	\$37.84	\$34.04	\$30.27	CHAIN, JEFFREY J & STEPHANIE R
123181030000	1	010	RESIDENTIAL	\$344.00	0.110	\$37.84	\$34.04	\$30.27	ABDALLAH, JOHN ETAL
123181040000	1	010	RESIDENTIAL	\$344.00	0.230	\$79.12	\$71.20	\$63.30	MAGDALENO ELIZABETH JANE TR
123181050000	1	010	RESIDENTIAL	\$344.00	0.110	\$37.84	\$34.04	\$30.27	MENDOZA, RICHARD & JESSIE C TR
123181060000	1	010	RESIDENTIAL	\$344.00	0.110	\$37.84	\$34.04	\$30.27	URBINA ERIK ETAL
123181070000	1	010	RESIDENTIAL	\$344.00	0.110	\$37.84	\$34.04	\$30.27	PEREZ, GERARDO CABRERA & MARIA L GARCIA
123181080000	1	010	RESIDENTIAL	\$344.00	0.110	\$37.84	\$34.04	\$30.27	JOSEPH, THOMAS & JOYCE
123181090000	1	010	RESIDENTIAL	\$344.00	0.110	\$37.84	\$34.04	\$30.27	YBARRA, LORRETTA J
123181100000	1	010	RESIDENTIAL	\$344.00	0.110	\$37.84	\$34.04	\$30.27	NAVONE, DANIEL JOSEPH TR
123181110000	1	010	RESIDENTIAL	\$344.00	0.230	\$79.12	\$71.20	\$63.30	CARDENAS, MICHAEL & LISA MARIA
123181120000	1	010	RESIDENTIAL	\$344.00	0.140	\$48.16	\$43.34	\$38.53	CRUZ, RIGOBERTO B ETAL
123181150000	1	010	RESIDENTIAL	\$344.00	0.110	\$37.84	\$34.04	\$30.27	SINGH PARAMJIT & ARLENE
123181180000	1	010	RESIDENTIAL	\$344.00	0.210	\$72.24	\$65.00	\$57.79	JONES, FRED & JACKIE
123181190000	1	035	RESIDENTIAL	\$344.00	0.230	\$79.12	\$71.20	\$63.30	BANGALORE MANJUNATH SREEDHARA TR & DIXIT SHALINI
123182010000	1	010	RESIDENTIAL	\$344.00	0.110	\$37.84	\$34.04	\$30.27	SCOTT MARLA W TR ETAL
123182020000	1	010	RESIDENTIAL	\$344.00	0.110	\$37.84	\$34.04	\$30.27	MUELA, JENNIFER D
123182030000	1	010	RESIDENTIAL	\$344.00	0.110	\$37.84	\$34.04	\$30.27	EVERITT CASANDRA LYNN
123182040000	1	010	RESIDENTIAL	\$344.00	0.110	\$37.84	\$34.04	\$30.27	CAPPS, CYNTHIA A
123182050000	1	010	RESIDENTIAL	\$344.00	0.110	\$37.84	\$34.04	\$30.27	KELTZ, RHONDA L
123182060000	1	010	RESIDENTIAL	\$344.00	0.110	\$37.84	\$34.04	\$30.27	VALENZUELA MARCUS ELI
123182070000	1	010	RESIDENTIAL	\$344.00	0.110	\$37.84	\$34.04	\$30.27	DIAS, JAVIER P & IRENE M TR
123182080000	1	010	RESIDENTIAL	\$344.00	0.110	\$37.84	\$34.04	\$30.27	PULIDO SCOTT J
123182090000	1	034	RESIDENTIAL	\$344.00	0.230	\$79.12	\$71.20	\$63.30	BOCCOLI, RAYMOND & ELIZABETH TR
123182110000	1	010	RESIDENTIAL	\$344.00	0.110	\$37.84	\$34.04	\$30.27	AVTONOMOV, CARLOS A
123182120000	1	010	RESIDENTIAL	\$344.00	0.110	\$37.84	\$34.04	\$30.27	LIMAS, MIRIAM L
123182130000	1	021	RESIDENTIAL	\$344.00	0.110	\$37.84	\$34.04	\$30.27	PATE DYANNE DELUCHI TR
123182140000	1	021	RESIDENTIAL	\$344.00	0.110	\$37.84	\$34.04	\$30.27	P & M MORELLI PROPERTIES LP
123182150000	1	010	RESIDENTIAL	\$344.00	0.180	\$61.92	\$55.72	\$49.54	HIN, DAVID & AMY TR
123182160000	1	142	COMMERCIAL	\$688.00	0.290	\$199.52	\$179.56	\$159.62	MEHER STORES INC
123182170000	1	010	RESIDENTIAL	\$344.00	0.110	\$37.84	\$34.04	\$30.27	MITCHELL, JOHN M & ALICE
123182180000	1	010	RESIDENTIAL	\$344.00	0.110	\$37.84	\$34.04	\$30.27	SPERRY, GEORGE A & MARLENE C TR
123183010000	1	010	RESIDENTIAL	\$344.00	0.110	\$37.84	\$34.04	\$30.27	URBINA, JOSE B & MARIBEL A
123183020000	1	010	RESIDENTIAL	\$344.00	0.110	\$37.84	\$34.04	\$30.27	WHITE, JOHN F & SHELBY L TR
123183030000	1	010	RESIDENTIAL	\$344.00	0.110	\$37.84	\$34.04	\$30.27	OLIVARES RAFAEL
123183040000	1	010	RESIDENTIAL	\$344.00	0.110	\$37.84	\$34.04	\$30.27	SYTSMA, ROBIN L
123183050000	1	010	RESIDENTIAL	\$344.00	0.110	\$37.84	\$34.04	\$30.27	CRISTOBAL POL SIMON ROBIN

**RD 1614 - Smith Tract**  
**Preliminary FY2023-24 Assessments**

6/28/2023

APN	Tax	UseCode	Classification	Rate	Assessable Area	100% Assessment	90% Assessment	80% Assessment	ASSESSEE
123183060000		1 010	RESIDENTIAL	\$344.00	0.110	\$37.84	\$34.04	\$30.27	BANDY, DIXIE K
123183070000		1 010	RESIDENTIAL	\$344.00	0.110	\$37.84	\$34.04	\$30.27	DAVIS, SANDRA L
123183080000		1 010	RESIDENTIAL	\$344.00	0.110	\$37.84	\$34.04	\$30.27	HOU BUNNY ETAL
123183090000		1 710	COMMERCIAL	\$688.00	0.700	\$481.60	\$433.44	\$385.28	EVANGELICAL COVENANT CHURCH
123183100000		1 711	COMMERCIAL	\$688.00	0.110	\$75.68	\$68.10	\$60.54	EVANGELICAL COVENANT CHURCH
123183110000		1 010	RESIDENTIAL	\$344.00	0.110	\$37.84	\$34.04	\$30.27	CASULA, BERNICE
123183120000		1 010	RESIDENTIAL	\$344.00	0.110	\$37.84	\$34.04	\$30.27	GOMEZ, GILBERTO JR
123183130000		1 010	RESIDENTIAL	\$344.00	0.110	\$37.84	\$34.04	\$30.27	GONZALES, DEBRA LEE
123183140000		1 010	RESIDENTIAL	\$344.00	0.230	\$79.12	\$71.20	\$63.30	DOLEN, JIMMIE D & CHRISTINE L
123183150000		1 010	RESIDENTIAL	\$344.00	0.110	\$37.84	\$34.04	\$30.27	TORLAI, OLIVER P & SHIRLEY L TR
123183160000		1 010	RESIDENTIAL	\$344.00	0.110	\$37.84	\$34.04	\$30.27	PADILLA ADRIAN CALAMATEO
123183170000		1 010	RESIDENTIAL	\$344.00	0.110	\$37.84	\$34.04	\$30.27	BARRERA, CECILIO GARCIA
123183180000		1 010	RESIDENTIAL	\$344.00	0.110	\$37.84	\$34.04	\$30.27	TANG, HSUEH HSIA
123184010000		1 010	RESIDENTIAL	\$344.00	0.230	\$79.12	\$71.20	\$63.30	RAUZI, THOMAS E
123184020000		1 04A	VACANT	\$68.80	0.230	\$35.00	\$31.50	\$28.00	CALCATERRA DONALD J TR
123184030000		1 010	RESIDENTIAL	\$344.00	0.110	\$37.84	\$34.04	\$30.27	VILLEGAS, MITCHELL
123184040000		1 010	RESIDENTIAL	\$344.00	0.110	\$37.84	\$34.04	\$30.27	BAKER, CHARLES DEAN & JO ANN M
123184050000		1 010	RESIDENTIAL	\$344.00	0.230	\$79.12	\$71.20	\$63.30	JARVIS CONRAD & JARVIS SHARON
123184060000		1 010	RESIDENTIAL	\$344.00	0.110	\$37.84	\$34.04	\$30.27	ESPINOZA ALEJANDRO JR JR
123184070000		1 010	RESIDENTIAL	\$344.00	0.110	\$37.84	\$34.04	\$30.27	JOHNSTON ALEXIS LEOMA
123184080000		1 022	RESIDENTIAL	\$344.00	0.230	\$79.12	\$71.20	\$63.30	JENSEN, JON
123184090000		1 042	RESIDENTIAL	\$344.00	0.230	\$79.12	\$71.20	\$63.30	SMITH, ISOLEE TR ETAL
123184100000		1 010	RESIDENTIAL	\$344.00	0.110	\$37.84	\$34.04	\$30.27	MALDONADO, RICK M JR
123184110000		1 010	RESIDENTIAL	\$344.00	0.110	\$37.84	\$34.04	\$30.27	MALDONADO RICHARD M JR
123184120000		1 010	RESIDENTIAL	\$344.00	0.110	\$37.84	\$34.04	\$30.27	GRIFFEN, STEPHEN D
123184130000		1 010	RESIDENTIAL	\$344.00	0.110	\$37.84	\$34.04	\$30.27	FINDER JEFFREY GORDON
123184140000		1 010	RESIDENTIAL	\$344.00	0.110	\$37.84	\$34.04	\$30.27	ORTEGA ROBERT ARTHUR ETAL
123184150000		1 010	RESIDENTIAL	\$344.00	0.110	\$37.84	\$34.04	\$30.27	DANIELS, JOSEPH R
123184170000		1 010	RESIDENTIAL	\$344.00	0.230	\$79.12	\$71.20	\$63.30	CALCATERRA DONALD J TR
123184180000		1 01A	VACANT	\$68.80	0.110	\$35.00	\$31.50	\$28.00	CALCATERRA DONALD J TR
123184190000		1 010	RESIDENTIAL	\$344.00	0.110	\$37.84	\$34.04	\$30.27	HALVORSON, RONALD W
123191010000		1 201	COMMERCIAL	\$688.00	0.470	\$323.36	\$291.02	\$258.69	SANCHEZ, MARY ELLEN TR
123191020000		1 256	COMMERCIAL	\$688.00	0.460	\$316.48	\$284.82	\$253.18	AL SUMERI, FAHMI
123191040000		1 013	RESIDENTIAL	\$344.00	0.110	\$37.84	\$34.04	\$30.27	RODRIGUEZ, MARIO R & JULIA L
123191050000		1 010	RESIDENTIAL	\$344.00	0.110	\$37.84	\$34.04	\$30.27	RODRIGUEZ, MARTHA S G
123191060000		1 171	COMMERCIAL	\$688.00	0.230	\$158.24	\$142.40	\$126.59	MOHAMAD ABDO & ALSUMAIRI AMRIA
123191070000		1 010	RESIDENTIAL	\$344.00	0.110	\$37.84	\$34.04	\$30.27	JUICA MARLENE
123191080000		1 010	RESIDENTIAL	\$344.00	0.110	\$37.84	\$34.04	\$30.27	ACEVES, JOSE DOMINGO
123191090000		1 010	RESIDENTIAL	\$344.00	0.110	\$37.84	\$34.04	\$30.27	JUAREZ, DANY E & EVAMARIA
123191100000		1 010	RESIDENTIAL	\$344.00	0.110	\$37.84	\$34.04	\$30.27	MUNGUIA, JOSE
123191110000		1 042	RESIDENTIAL	\$344.00	0.230	\$79.12	\$71.20	\$63.30	STOCKTONIANS TO NEUTRALIZE DRUGS
123191120000		1 021	RESIDENTIAL	\$344.00	0.230	\$79.12	\$71.20	\$63.30	WHITE, GERALD B & MARGO S TR
123192010000		1 010	RESIDENTIAL	\$344.00	0.300	\$103.20	\$92.88	\$82.56	SOLANO, OCIEL & ELVIA S
123192020000		1 010	RESIDENTIAL	\$344.00	0.140	\$48.16	\$43.34	\$38.53	BEAL JUDY
123192030000		1 010	RESIDENTIAL	\$344.00	0.140	\$48.16	\$43.34	\$38.53	ROSSETTI, ANTONIO
123192040000		1 010	RESIDENTIAL	\$344.00	0.140	\$48.16	\$43.34	\$38.53	RAZO STEVEN & GLORIA



**RD 1614 - Smith Tract**  
**Preliminary FY2023-24 Assessments**

6/28/2023

APN	Tax	UseCode	Classification	Rate	Assessable Area	100% Assessment	90% Assessment	80% Assessment	ASSESSEE
123192050000	1	010	RESIDENTIAL	\$344.00	0.140	\$48.16	\$43.34	\$38.53	ROBERTSON MAURICE C JR & VICTORIA L
123192060000	1	010	RESIDENTIAL	\$344.00	0.140	\$48.16	\$43.34	\$38.53	AGONOY, DICK T & ELISA
123192070000	1	010	RESIDENTIAL	\$344.00	0.140	\$48.16	\$43.34	\$38.53	SMITH LOUISE TR
123192080000	1	010	RESIDENTIAL	\$344.00	0.140	\$48.16	\$43.34	\$38.53	ROMERO MANUEL & MONICA
123192090000	1	010	RESIDENTIAL	\$344.00	0.140	\$48.16	\$43.34	\$38.53	JUNTILLA, RENATO
123192100000	1	010	RESIDENTIAL	\$344.00	0.140	\$48.16	\$43.34	\$38.53	GROSS, RANDALL A & LORI DAVIDSON
123192110000	1	010	RESIDENTIAL	\$344.00	0.140	\$48.16	\$43.34	\$38.53	GAYARDO, JESUS GODINEZ
123192120000	1	010	RESIDENTIAL	\$344.00	0.140	\$48.16	\$43.34	\$38.53	ZAMORA LETICIA
123192130000	1	010	RESIDENTIAL	\$344.00	0.140	\$48.16	\$43.34	\$38.53	KAMITA, ASHLEY E ETAL
123192140000	1	010	RESIDENTIAL	\$344.00	0.140	\$48.16	\$43.34	\$38.53	NEWSTROM, BETTY L TR ETAL
123192150000	1	010	RESIDENTIAL	\$344.00	0.140	\$48.16	\$43.34	\$38.53	VAZQUEZ, JORGE GARCIA ETAL
123192160000	1	010	RESIDENTIAL	\$344.00	0.140	\$48.16	\$43.34	\$38.53	ARANA, TERESA L
123192170000	1	010	RESIDENTIAL	\$344.00	0.140	\$48.16	\$43.34	\$38.53	ADAMS BRYAN JAMES
123192180000	1	010	RESIDENTIAL	\$344.00	0.150	\$51.60	\$46.44	\$41.28	STRONG, ROBERT D & LUTRICIA G
123192190000	1	010	RESIDENTIAL	\$344.00	0.150	\$51.60	\$46.44	\$41.28	LANGENBACH, EUGENE G & CAROL A TR
123193010000	1	010	RESIDENTIAL	\$344.00	0.110	\$37.84	\$34.04	\$30.27	BOOK KEVIN
123193020000	1	010	RESIDENTIAL	\$344.00	0.110	\$37.84	\$34.04	\$30.27	HOBBS, GARNIE LEE & LOUISE N
123193030000	1	010	RESIDENTIAL	\$344.00	0.110	\$37.84	\$34.04	\$30.27	ESTES, CHARLOTTE G
123193040000	1	010	RESIDENTIAL	\$344.00	0.110	\$37.84	\$34.04	\$30.27	MONTANO, KAREEMAH A
123193050000	1	010	RESIDENTIAL	\$344.00	0.110	\$37.84	\$34.04	\$30.27	HAYES, KAYLEE J
123193060000	1	010	RESIDENTIAL	\$344.00	0.110	\$37.84	\$34.04	\$30.27	RAWLINGS, JAMES C
123193070000	1	010	RESIDENTIAL	\$344.00	0.110	\$37.84	\$34.04	\$30.27	CAZARES, SUSAN M
123193080000	1	010	RESIDENTIAL	\$344.00	0.110	\$37.84	\$34.04	\$30.27	HERRERA DAVID E MACIAS & MACIAS JESSICA K
123193090000	1	010	RESIDENTIAL	\$344.00	0.110	\$37.84	\$34.04	\$30.27	HAWORTH, LINDA M
123193100000	1	010	RESIDENTIAL	\$344.00	0.110	\$37.84	\$34.04	\$30.27	EDENS, BRENDA J
123193110000	1	010	RESIDENTIAL	\$344.00	0.110	\$37.84	\$34.04	\$30.27	APARICIO, JOSUE & ERICA
123193120000	1	010	RESIDENTIAL	\$344.00	0.120	\$41.28	\$37.14	\$33.02	COOPER, JOHN H JR & SYLVIA J
123193130000	1	010	RESIDENTIAL	\$344.00	0.120	\$41.28	\$37.14	\$33.02	ELIAS JESUS
123193140000	1	010	RESIDENTIAL	\$344.00	0.110	\$37.84	\$34.04	\$30.27	EASTBURN, GAIL D ETAL
123193150000	1	010	RESIDENTIAL	\$344.00	0.110	\$37.84	\$34.04	\$30.27	RAWLINGS, JAMES C
123193160000	1	010	RESIDENTIAL	\$344.00	0.110	\$37.84	\$34.04	\$30.27	DAVENPORT JACOB
123193170000	1	010	RESIDENTIAL	\$344.00	0.110	\$37.84	\$34.04	\$30.27	BENZON SHEILA
123193180000	1	010	RESIDENTIAL	\$344.00	0.110	\$37.84	\$34.04	\$30.27	ESPARZA, ANGELICA
123193190000	1	010	RESIDENTIAL	\$344.00	0.110	\$37.84	\$34.04	\$30.27	ROSSETTI, ANTONIO JOSEPH
123193200000	1	010	RESIDENTIAL	\$344.00	0.110	\$37.84	\$34.04	\$30.27	EUBANKS, MELISSA
123193210000	1	010	RESIDENTIAL	\$344.00	0.110	\$37.84	\$34.04	\$30.27	VEZALDENOS, SYLVIA
123193220000	1	010	RESIDENTIAL	\$344.00	0.110	\$37.84	\$34.04	\$30.27	DELACRUZ, DANIEL
123193230000	1	010	RESIDENTIAL	\$344.00	0.110	\$37.84	\$34.04	\$30.27	JARQUIN, VALENTINA C
123193240000	1	010	RESIDENTIAL	\$344.00	0.110	\$37.84	\$34.04	\$30.27	SMITH, LOUISE
123194010000	1	010	RESIDENTIAL	\$344.00	0.140	\$48.16	\$43.34	\$38.53	FIGEROA, CARLOS G & MARIA G
123194020000	1	010	RESIDENTIAL	\$344.00	0.140	\$48.16	\$43.34	\$38.53	MARIANI, JERRY L & MARGARET L TR
123194030000	1	010	RESIDENTIAL	\$344.00	0.140	\$48.16	\$43.34	\$38.53	WILLIAMS, DANA & MARCIA
123194040000	1	013	RESIDENTIAL	\$344.00	0.140	\$48.16	\$43.34	\$38.53	NGEP PROPERTIES LLC ETAL
123194050000	1	010	RESIDENTIAL	\$344.00	0.140	\$48.16	\$43.34	\$38.53	SPILLER, LINDA RUTH
123194060000	1	010	RESIDENTIAL	\$344.00	0.140	\$48.16	\$43.34	\$38.53	VIGIL, MYRA ANN
123194070000	1	010	RESIDENTIAL	\$344.00	0.140	\$48.16	\$43.34	\$38.53	CANO ANGEL ETAL

**RD 1614 - Smith Tract**  
**Preliminary FY2023-24 Assessments**

6/28/2023

APN	Tax	UseCode	Classification	Rate	Assessable Area	100% Assessment	90% Assessment	80% Assessment	ASSESSEE
123194080000		1 010	RESIDENTIAL	\$344.00	0.140	\$48.16	\$43.34	\$38.53	NEESON, JOHN A JR & SHERRY D
123194090000		1 010	RESIDENTIAL	\$344.00	0.140	\$48.16	\$43.34	\$38.53	DAVIES, ALEXANDRA
123194100000		1 010	RESIDENTIAL	\$344.00	0.140	\$48.16	\$43.34	\$38.53	GRIMES, ROBERT M & ANGELITA V
123194110000		1 010	RESIDENTIAL	\$344.00	0.140	\$48.16	\$43.34	\$38.53	THROOP, BENJAMIN
123194120000		1 010	RESIDENTIAL	\$344.00	0.140	\$48.16	\$43.34	\$38.53	CORTEZ JESSE & CORTEZ TERRY
123194130000		1 010	RESIDENTIAL	\$344.00	0.150	\$51.60	\$46.44	\$41.28	ROSSETTI ANTONIO JOSEPH
123194140000		1 010	RESIDENTIAL	\$344.00	0.140	\$48.16	\$43.34	\$38.53	AVILA, ANGELICA
123194150000		1 010	RESIDENTIAL	\$344.00	0.140	\$48.16	\$43.34	\$38.53	LOPEZ J CRUZ MONTES
123194160000		1 010	RESIDENTIAL	\$344.00	0.140	\$48.16	\$43.34	\$38.53	COLLINS, GARY F & L
123194170000		1 010	RESIDENTIAL	\$344.00	0.140	\$48.16	\$43.34	\$38.53	MANZO LUIS FLORES & MENDEZ MAGDALENA CHAVEZ
123194180000		1 010	RESIDENTIAL	\$344.00	0.140	\$48.16	\$43.34	\$38.53	TOSCANO SAUL & TOSCANO ELIZABETH M
123194190000		1 010	RESIDENTIAL	\$344.00	0.140	\$48.16	\$43.34	\$38.53	GHIO REAL PROPERTY LP
123194200000		1 010	RESIDENTIAL	\$344.00	0.140	\$48.16	\$43.34	\$38.53	ROSSETTI, ANTONIO JOSEPH
123194210000		1 010	RESIDENTIAL	\$344.00	0.140	\$48.16	\$43.34	\$38.53	GOODWIN PERRY & FREDRICE
123194220000		1 010	RESIDENTIAL	\$344.00	0.140	\$48.16	\$43.34	\$38.53	ROSSETTI, ANTONIO JOSEPH
123194230000		1 010	RESIDENTIAL	\$344.00	0.140	\$48.16	\$43.34	\$38.53	JIMENEZ, DONNA M
123194240000		1 010	RESIDENTIAL	\$344.00	0.140	\$48.16	\$43.34	\$38.53	BACON, KURT A & LORRIE A P
123201010000		1 010	RESIDENTIAL	\$344.00	0.150	\$51.60	\$46.44	\$41.28	YATES, MYRRL ELDON TR
123201020000		1 010	RESIDENTIAL	\$344.00	0.150	\$51.60	\$46.44	\$41.28	WONG, ELIZABETH JADE
123201030000		1 010	RESIDENTIAL	\$344.00	0.140	\$48.16	\$43.34	\$38.53	JOHNSTON, TYRONE TAKAO
123201040000		1 010	RESIDENTIAL	\$344.00	0.140	\$48.16	\$43.34	\$38.53	AGUAYO, CESAR A
123201050000		1 010	RESIDENTIAL	\$344.00	0.140	\$48.16	\$43.34	\$38.53	RUVALCABA ROZANNA
123201060000		1 010	RESIDENTIAL	\$344.00	0.140	\$48.16	\$43.34	\$38.53	HUGHES, CHERIC DANAE
123201070000		1 010	RESIDENTIAL	\$344.00	0.290	\$99.76	\$89.78	\$79.81	SILVERIO, FRANCISCO
123201080000		1 010	RESIDENTIAL	\$344.00	0.140	\$48.16	\$43.34	\$38.53	SALGUERO, LUIS
123201090000		1 010	RESIDENTIAL	\$344.00	0.140	\$48.16	\$43.34	\$38.53	REAMES KENNETH D
123201100000		1 010	RESIDENTIAL	\$344.00	0.140	\$48.16	\$43.34	\$38.53	BARRIENTOS MEZA URBANO & SILVIA
123201110000		1 010	RESIDENTIAL	\$344.00	0.140	\$48.16	\$43.34	\$38.53	SAPATA, FRANK A TR
123201120000		1 010	RESIDENTIAL	\$344.00	0.140	\$48.16	\$43.34	\$38.53	KIMBALL, LISA TR
123201130000		1 010	RESIDENTIAL	\$344.00	0.140	\$48.16	\$43.34	\$38.53	MURPHREE, JOAN V
123201140000		1 010	RESIDENTIAL	\$344.00	0.140	\$48.16	\$43.34	\$38.53	JORDAN JAMICE MAXINE
123201150000		1 010	RESIDENTIAL	\$344.00	0.140	\$48.16	\$43.34	\$38.53	STEVEN WERNER FAMILY LTD PTP
123201160000		1 010	RESIDENTIAL	\$344.00	0.140	\$48.16	\$43.34	\$38.53	JAVIER FRANCIS
123201170000		1 010	RESIDENTIAL	\$344.00	0.140	\$48.16	\$43.34	\$38.53	TEMPLE, CLYDE C TR
123201180000		1 010	RESIDENTIAL	\$344.00	0.180	\$61.92	\$55.72	\$49.54	CULLEY, LISA ANN
123201190000		1 010	RESIDENTIAL	\$344.00	0.120	\$41.28	\$37.14	\$33.02	WILLIAMS, EDWARD JR & BRIGID C
123202010000		1 010	RESIDENTIAL	\$344.00	0.150	\$51.60	\$46.44	\$41.28	BAKKER, REMIGIUS
123202020000		1 010	RESIDENTIAL	\$344.00	0.160	\$55.04	\$49.52	\$44.03	WELCHOFF, LORI K
123202030000		1 010	RESIDENTIAL	\$344.00	0.280	\$96.32	\$86.68	\$77.06	PARRA, JOSE J & LAURA
123202040000		1 022	RESIDENTIAL	\$344.00	0.580	\$199.52	\$179.56	\$159.62	BEGHTEL, LOWELL H
123202050000		1 032	RESIDENTIAL	\$344.00	0.290	\$99.76	\$89.78	\$79.81	ARREOLA JAVIER
123202060000		1 010	RESIDENTIAL	\$344.00	0.150	\$51.60	\$46.44	\$41.28	O BYRNE, MICHAEL J TR
123202070000		1 010	RESIDENTIAL	\$344.00	0.150	\$51.60	\$46.44	\$41.28	TURNER, DAVEY L ETAL
123202080000		1 010	RESIDENTIAL	\$344.00	0.150	\$51.60	\$46.44	\$41.28	HEREDIA, ALBERT R & V Y
123202090000		1 010	RESIDENTIAL	\$344.00	0.290	\$99.76	\$89.78	\$79.81	LAW PAUL YIN HOLD & JARINYA KHANTAPONG
123202100000		1 02A	VACANT	\$68.80	0.150	\$35.00	\$31.50	\$28.00	ARREOLA JAVIER

**RD 1614 - Smith Tract**  
**Preliminary FY2023-24 Assessments**

6/28/2023

APN	Tax	UseCode	Classification	Rate	Assessable Area	100% Assessment	90% Assessment	80% Assessment	ASSESSEE
123202110000	1	021	RESIDENTIAL	\$344.00	0.290	\$99.76	\$89.78	\$79.81	SUTPHIN, RANDALL R
123202120000	1	010	RESIDENTIAL	\$344.00	0.300	\$103.20	\$92.88	\$82.56	GARMAN, LARRY D
123203010000	1	010	RESIDENTIAL	\$344.00	0.140	\$48.16	\$43.34	\$38.53	HARWELL, IRENE M TR
123203020000	1	010	RESIDENTIAL	\$344.00	0.140	\$48.16	\$43.34	\$38.53	JASPERSON, KYLE & AUDREY T
123203030000	1	010	RESIDENTIAL	\$344.00	0.170	\$58.48	\$52.62	\$46.78	ANDERSON, DAVID M & S C
123203040000	1	010	RESIDENTIAL	\$344.00	0.170	\$58.48	\$52.62	\$46.78	SNYDER, DARLENE
123203050000	1	010	RESIDENTIAL	\$344.00	0.170	\$58.48	\$52.62	\$46.78	JIMENEZ, ERIC ETAL
123203060000	1	010	RESIDENTIAL	\$344.00	0.170	\$58.48	\$52.62	\$46.78	ESTRADA, OTTO
123203070000	1	010	RESIDENTIAL	\$344.00	0.170	\$58.48	\$52.62	\$46.78	TANG, HSUEH HSIA
123203080000	1	010	RESIDENTIAL	\$344.00	0.190	\$65.36	\$58.82	\$52.29	CARRASCO GILDO, CECILIA
123203090000	1	010	RESIDENTIAL	\$344.00	0.140	\$48.16	\$43.34	\$38.53	FADIPE ADEWALE
123203100000	1	010	RESIDENTIAL	\$344.00	0.230	\$79.12	\$71.20	\$63.30	CANO, LUZ V & MARTHA A
123203110000	1	010	RESIDENTIAL	\$344.00	0.190	\$65.36	\$58.82	\$52.29	LOVELL JEFFREY P TR
123203120000	1	010	RESIDENTIAL	\$344.00	0.170	\$58.48	\$52.62	\$46.78	DELSIED ANTHONY R & DELSIED ANGELICA
123203130000	1	010	RESIDENTIAL	\$344.00	0.170	\$58.48	\$52.62	\$46.78	CREE, JUNE A TR
123203140000	1	010	RESIDENTIAL	\$344.00	0.170	\$58.48	\$52.62	\$46.78	KORTH, MICHAEL J
123203150000	1	010	RESIDENTIAL	\$344.00	0.170	\$58.48	\$52.62	\$46.78	FARIAS ALEJANDRO SOLIS
123203160000	1	010	RESIDENTIAL	\$344.00	0.170	\$58.48	\$52.62	\$46.78	JELLEY, VICKI ETAL
123203170000	1	021	RESIDENTIAL	\$344.00	0.160	\$55.04	\$49.52	\$44.03	BERNARD, WILLIAM F & JACKIE L TR
123203180000	1	010	RESIDENTIAL	\$344.00	0.130	\$44.72	\$40.24	\$35.78	MORETTI DEREK HANCE
123204010000	1	021	RESIDENTIAL	\$344.00	0.140	\$48.16	\$43.34	\$38.53	FAIRCHILD GHIO LTD PTP
123204020000	1	022	RESIDENTIAL	\$344.00	0.300	\$103.20	\$92.88	\$82.56	DUNNING, WILLIAM V & JULIE M
123204030000	1	031	RESIDENTIAL	\$344.00	0.250	\$86.00	\$77.40	\$68.80	AUJLA HARMAIL & DAVINDER
123204040000	1	010	RESIDENTIAL	\$344.00	0.250	\$86.00	\$77.40	\$68.80	RUDBECK LESLIE A
123204050000	1	032	RESIDENTIAL	\$344.00	0.240	\$82.56	\$74.30	\$66.05	ARROYO, IMELDA
123204060000	1	010	RESIDENTIAL	\$344.00	0.360	\$123.84	\$111.44	\$99.07	DOCTOR, RICHARD C & AKHTAR TARI
123204070000	1	010	RESIDENTIAL	\$344.00	0.200	\$68.80	\$61.92	\$55.04	HUNTER, CHEYENNE YASMINE
123204080000	1	021	RESIDENTIAL	\$344.00	0.220	\$75.68	\$68.10	\$60.54	FULTON, WAYNE M & LYDIA B
123204090000	1	013	RESIDENTIAL	\$344.00	0.360	\$123.84	\$111.44	\$99.07	MURRAY, SUZANNE
123204100000	1	010	RESIDENTIAL	\$344.00	0.350	\$120.40	\$108.36	\$96.32	STRATTON, HENRY H & KIMBERLY C
123204110000	1	010	RESIDENTIAL	\$344.00	0.340	\$116.96	\$105.26	\$93.57	BLANTON, GARRETT L
123204120000	1	031	RESIDENTIAL	\$344.00	0.140	\$48.16	\$43.34	\$38.53	FUGAZI ANTHONY
123211010000	1	010	RESIDENTIAL	\$344.00	0.110	\$37.84	\$34.04	\$30.27	MCCLAIN, JAMES & SHERRY
123211020000	1	010	RESIDENTIAL	\$344.00	0.110	\$37.84	\$34.04	\$30.27	MCCLAIN, JAMES M & SHERRY M
123211030000	1	010	RESIDENTIAL	\$344.00	0.190	\$65.36	\$58.82	\$52.29	WHITTINGTON, KEITH E & MOUCHUMI
123211040000	1	010	RESIDENTIAL	\$344.00	0.190	\$65.36	\$58.82	\$52.29	RAMIREZ, MARIA V
123211050000	1	010	RESIDENTIAL	\$344.00	0.210	\$72.24	\$65.00	\$57.79	AVITIA, ALICIA
123211060000	1	010	RESIDENTIAL	\$344.00	0.180	\$61.92	\$55.72	\$49.54	CORRELL, W H & ALICIA F TR
123211070000	1	010	RESIDENTIAL	\$344.00	0.290	\$99.76	\$89.78	\$79.81	AKERLAND, RYAN D ETAL
123211080000	1	010	RESIDENTIAL	\$344.00	0.140	\$48.16	\$43.34	\$38.53	SALEH, MOTHANNA T
123211090000	1	010	RESIDENTIAL	\$344.00	0.140	\$48.16	\$43.34	\$38.53	MIETZ, JOHN
123211100000	1	010	RESIDENTIAL	\$344.00	0.140	\$48.16	\$43.34	\$38.53	RANGEL JUAN CARLOS JR
123211110000	1	010	RESIDENTIAL	\$344.00	0.140	\$48.16	\$43.34	\$38.53	MARCHINI, RICHARD & D
123211120000	1	010	RESIDENTIAL	\$344.00	0.160	\$55.04	\$49.52	\$44.03	POLLOCK JOSHUA & LEORA
123211130000	1	010	RESIDENTIAL	\$344.00	0.140	\$48.16	\$43.34	\$38.53	MEDINA, MARISA
123211140000	1	010	RESIDENTIAL	\$344.00	0.140	\$48.16	\$43.34	\$38.53	POKLAY, BRIAN ETAL



**RD 1614 - Smith Tract**  
**Preliminary FY2023-24 Assessments**

6/28/2023

APN	Tax	UseCode	Classification	Rate	Assessable Area	100% Assessment	90% Assessment	80% Assessment	ASSESSEE
123211150000	1	010	RESIDENTIAL	\$344.00	0.140	\$48.16	\$43.34	\$38.53	CARRANZA JOSE D ZARAGOZA & BOLANOS GINA
123211160000	1	010	RESIDENTIAL	\$344.00	0.140	\$48.16	\$43.34	\$38.53	WU, CHIN YUN
123211170000	1	010	RESIDENTIAL	\$344.00	0.140	\$48.16	\$43.34	\$38.53	WULFF COCHRANE, NIXON
123211180000	1	010	RESIDENTIAL	\$344.00	0.220	\$75.68	\$68.10	\$60.54	RYALS, ROBERT & DONNA
123211190000	1	010	RESIDENTIAL	\$344.00	0.220	\$75.68	\$68.10	\$60.54	SCHUCKMAN, WILLIAM A & RITA K TR
123211200000	1	010	RESIDENTIAL	\$344.00	0.140	\$48.16	\$43.34	\$38.53	MATSUDA, MINA
123211210000	1	010	RESIDENTIAL	\$344.00	0.150	\$51.60	\$46.44	\$41.28	JOSE, ALLAN F
123211220000	1	010	RESIDENTIAL	\$344.00	0.120	\$41.28	\$37.14	\$33.02	MARTIN CHRISTINA
123211230000	1	010	RESIDENTIAL	\$344.00	0.100	\$35.00	\$31.50	\$28.00	GILMORE, CRAIG
123211240000	1	010	RESIDENTIAL	\$344.00	0.120	\$41.28	\$37.14	\$33.02	LOOMIS, DANIEL J & LESLIE TR
123211270000	1	021	RESIDENTIAL	\$344.00	0.220	\$75.68	\$68.10	\$60.54	BOLOGNINI, DAVID A
123211280000	1	010	RESIDENTIAL	\$344.00	0.220	\$75.68	\$68.10	\$60.54	LABARBER, JAMES C L & SHANNON R
123211290000	1	010	RESIDENTIAL	\$344.00	0.070	\$35.00	\$31.50	\$28.00	WENTZELL, JAMES L
123211300000	1	010	RESIDENTIAL	\$344.00	0.140	\$48.16	\$43.34	\$38.53	WENTZELL, JAMES LAWRENCE
123211310000	1	010	RESIDENTIAL	\$344.00	0.140	\$48.16	\$43.34	\$38.53	VELASQUEZ CHRISTINA
123211320000	1	010	RESIDENTIAL	\$344.00	0.140	\$48.16	\$43.34	\$38.53	JONES, ANDREW J
123211330000	1	010	RESIDENTIAL	\$344.00	0.140	\$48.16	\$43.34	\$38.53	HALLIGAN, MICHAEL A
123211340000	1	010	RESIDENTIAL	\$344.00	0.140	\$48.16	\$43.34	\$38.53	MCMANUS, DANNY M & ANITA S TR ETAL
123211350000	1	010	RESIDENTIAL	\$344.00	0.140	\$48.16	\$43.34	\$38.53	MOPPINS, FRANK
123211360000	1	010	RESIDENTIAL	\$344.00	0.140	\$48.16	\$43.34	\$38.53	VARGAS, RICHARD M & CHERYL L ETAL
123211370000	1	010	RESIDENTIAL	\$344.00	0.220	\$75.68	\$68.10	\$60.54	LOEFFELBEIN, DAN T & KIMBERLY L
123211380000	1	010	RESIDENTIAL	\$344.00	0.220	\$75.68	\$68.10	\$60.54	GUZMAN ALLISON MARIE
123211390000	1	010	RESIDENTIAL	\$344.00	0.180	\$61.92	\$55.72	\$49.54	SEGARINI, PEGGY
123211400000	1	010	RESIDENTIAL	\$344.00	0.210	\$72.24	\$65.00	\$57.79	VIRREY, MAX JR & BENITA
123211410000	1	010	RESIDENTIAL	\$344.00	0.190	\$65.36	\$58.82	\$52.29	WILLIAMS, RITA F
123211420000	1	010	RESIDENTIAL	\$344.00	0.190	\$65.36	\$58.82	\$52.29	TAGLE, URIEL HERNANDEZ GOMEZ
123211430000	1	010	RESIDENTIAL	\$344.00	0.110	\$37.84	\$34.04	\$30.27	WENTZELL, JAMES L
123211440000	1	010	RESIDENTIAL	\$344.00	0.110	\$37.84	\$34.04	\$30.27	SOLARI, JEFFREY & ROSEANNA TR
123211450000	1	010	RESIDENTIAL	\$344.00	0.110	\$37.84	\$34.04	\$30.27	MCCLAIN, JAMES M & SHERRY M
123211460000	1	021	RESIDENTIAL	\$344.00	0.240	\$82.56	\$74.30	\$66.05	LITTELL, DONALD R
123211470000	1	010	RESIDENTIAL	\$344.00	0.170	\$58.48	\$52.62	\$46.78	GRAY, SHIRLEY M
123212010000	1	010	RESIDENTIAL	\$344.00	0.140	\$48.16	\$43.34	\$38.53	CORONA, FIDEL F & MARIA DEL CARMEN
123212020000	1	010	RESIDENTIAL	\$344.00	0.140	\$48.16	\$43.34	\$38.53	LEMUS, JOSE A & YANIRA
123212030000	1	034	RESIDENTIAL	\$344.00	0.240	\$82.56	\$74.30	\$66.05	OCAMPO EDWARD G & ABIGAIL A TR
123212050000	1	010	RESIDENTIAL	\$344.00	0.310	\$106.64	\$95.96	\$85.31	MCMULLIN ELIZABETH ROSE
123212060000	1	010	RESIDENTIAL	\$344.00	0.310	\$106.64	\$95.96	\$85.31	DART, GREGORY A TR
123212070000	1	022	RESIDENTIAL	\$344.00	0.310	\$106.64	\$95.96	\$85.31	ARELLANO, CARLOS A
123212080000	1	010	RESIDENTIAL	\$344.00	0.460	\$158.24	\$142.40	\$126.59	BARROWS, RAMONA ETAL
123212100000	1	032	RESIDENTIAL	\$344.00	0.310	\$106.64	\$95.96	\$85.31	JRJS INVESTMENTS INC
123212110000	1	032	RESIDENTIAL	\$344.00	0.310	\$106.64	\$95.96	\$85.31	FERN, MARK A
123212120000	1	010	RESIDENTIAL	\$344.00	0.310	\$106.64	\$95.96	\$85.31	DABNEY, DAVID A & NONA J
123212130000	1	010	RESIDENTIAL	\$344.00	0.310	\$106.64	\$95.96	\$85.31	WILLS, CHRISTOPHER J & ELIZABETH F ETAL
123212160000	1	010	RESIDENTIAL	\$344.00	0.310	\$106.64	\$95.96	\$85.31	JOHNSON, NAOMI R
123212190000	1	010	RESIDENTIAL	\$344.00	0.450	\$154.80	\$139.32	\$123.84	KEONORASAK KEO
123212220000	1	010	RESIDENTIAL	\$344.00	0.300	\$103.20	\$92.88	\$82.56	ELLIOTT, ALLEN LEE
123212230000	1	010	RESIDENTIAL	\$344.00	0.170	\$58.48	\$52.62	\$46.78	RIEHL MILTON P & CATHERINE

**RD 1614 - Smith Tract**  
**Preliminary FY2023-24 Assessments**

6/28/2023

APN	Tax	UseCode	Classification	Rate	Assessable Area	100% Assessment	90% Assessment	80% Assessment	ASSESSEE
123212240000	1	021	RESIDENTIAL	\$344.00	0.240	\$82.56	\$74.30	\$66.05	ALI RAZIA B & HASSAN MOHAMMED A
123212250000	1	010	RESIDENTIAL	\$344.00	0.380	\$130.72	\$117.64	\$104.58	JARVIS, SHARON P TR
123212260000	1	01A	VACANT	\$68.80	0.460	\$35.00	\$31.50	\$28.00	HOBLITZELL, NAOMI JANE
123212270000	1	010	RESIDENTIAL	\$344.00	0.460	\$158.24	\$142.40	\$126.59	HOBLITZELL, NAOMI JANE
123212280000	1	010	RESIDENTIAL	\$344.00	0.110	\$37.84	\$34.04	\$30.27	STREETER, THOMAS J
123212290000	1	01A	VACANT	\$68.80	0.350	\$35.00	\$31.50	\$28.00	COFFMAN, YUE CHYN
123212300000	1	010	RESIDENTIAL	\$344.00	0.140	\$48.16	\$43.34	\$38.53	LOW, RANDALL LESLIE
123212310000	1	010	RESIDENTIAL	\$344.00	0.490	\$168.56	\$151.70	\$134.85	LOW, RANDALL LESLIE
123221010000	1	010	RESIDENTIAL	\$344.00	0.110	\$37.84	\$34.04	\$30.27	PIZZO INVESTMENTS LLC
123221020000	1	010	RESIDENTIAL	\$344.00	0.110	\$37.84	\$34.04	\$30.27	GREEN JOSEPH
123221030000	1	010	RESIDENTIAL	\$344.00	0.110	\$37.84	\$34.04	\$30.27	SALVADOR, MELECIO R & BONIFICIA
123221040000	1	010	RESIDENTIAL	\$344.00	0.170	\$58.48	\$52.62	\$46.78	KIBBY ROAD LLC
123221050000	1	010	RESIDENTIAL	\$344.00	0.170	\$58.48	\$52.62	\$46.78	MATSUO, MARK ETAL
123221060000	1	010	RESIDENTIAL	\$344.00	0.170	\$58.48	\$52.62	\$46.78	GONG, AMY
123221070000	1	010	RESIDENTIAL	\$344.00	0.130	\$44.72	\$40.24	\$35.78	COOK, TIMOTHY ALLEN & MARCIA ANN TR
123221080000	1	010	RESIDENTIAL	\$344.00	0.130	\$44.72	\$40.24	\$35.78	HAYNES MATTHEW R & NICOLE
123221090000	1	010	RESIDENTIAL	\$344.00	0.130	\$44.72	\$40.24	\$35.78	PAGE, GAIL K
123221100000	1	010	RESIDENTIAL	\$344.00	0.130	\$44.72	\$40.24	\$35.78	CHAN, DYLAN Y
123221110000	1	010	RESIDENTIAL	\$344.00	0.110	\$37.84	\$34.04	\$30.27	GL REALTY INVESTMENTS INC
123221120000	1	010	RESIDENTIAL	\$344.00	0.110	\$37.84	\$34.04	\$30.27	VASQUEZ, SOFIA
123221130000	1	010	RESIDENTIAL	\$344.00	0.110	\$37.84	\$34.04	\$30.27	DELGADO, CARLOS JR & LEQUISIA
123221140000	1	010	RESIDENTIAL	\$344.00	0.180	\$61.92	\$55.72	\$49.54	MENDOSA, JUSTUN M
123221150000	1	010	RESIDENTIAL	\$344.00	0.160	\$55.04	\$49.52	\$44.03	BEAS, MELANIE ETAL
123221160000	1	010	RESIDENTIAL	\$344.00	0.170	\$58.48	\$52.62	\$46.78	JANG, HOWARD L TR
123221170000	1	021	RESIDENTIAL	\$344.00	0.170	\$58.48	\$52.62	\$46.78	STEPKEN, JAMES N TR
123221180000	1	110	COMMERCIAL	\$688.00	0.340	\$233.92	\$210.52	\$187.14	ESCABAR, GARY C TR
123221190000	1	010	RESIDENTIAL	\$344.00	0.110	\$37.84	\$34.04	\$30.27	FIELDS, PAUL D ETAL
123221200000	1	010	RESIDENTIAL	\$344.00	0.110	\$37.84	\$34.04	\$30.27	MEDINA FLORENTINO REYNA & ORTEGA KAREN LINARES
123221210000	1	010	RESIDENTIAL	\$344.00	0.110	\$37.84	\$34.04	\$30.27	WILLIAMS, FRANK & MONIQUE
123221220000	1	010	RESIDENTIAL	\$344.00	0.110	\$37.84	\$34.04	\$30.27	STEPKEN FAMILY LTD PTP
123221230000	1	010	RESIDENTIAL	\$344.00	0.110	\$37.84	\$34.04	\$30.27	CANO, LUIS & ALMA
123221240000	1	010	RESIDENTIAL	\$344.00	0.110	\$37.84	\$34.04	\$30.27	GHIO REAL PROPERTY LP
123221250000	1	010	RESIDENTIAL	\$344.00	0.110	\$37.84	\$34.04	\$30.27	ORONA, JAMES LEYBA SR
123221260000	1	010	RESIDENTIAL	\$344.00	0.110	\$37.84	\$34.04	\$30.27	RODRIGUEZ, INEZ
123221270000	1	010	RESIDENTIAL	\$344.00	0.110	\$37.84	\$34.04	\$30.27	RUBALCABA, RAYMOND & LORETTA TR
123221280000	1	010	RESIDENTIAL	\$344.00	0.170	\$58.48	\$52.62	\$46.78	E, HEAP & TAMI D
123221290000	1	013	RESIDENTIAL	\$344.00	0.170	\$58.48	\$52.62	\$46.78	RENBERG, STEVEN R
123221300000	1	010	RESIDENTIAL	\$344.00	0.110	\$37.84	\$34.04	\$30.27	HANSEN JEFFREY D & DUGAN DAWN
123221310000	1	010	RESIDENTIAL	\$344.00	0.110	\$37.84	\$34.04	\$30.27	FOURNIER RONALD FRANCIS JR & FOURNIER JENNIFER ANN
123221320000	1	010	RESIDENTIAL	\$344.00	0.110	\$37.84	\$34.04	\$30.27	GOMEZ, GILBERTO & IMELDA ETAL
123221330000	1	010	RESIDENTIAL	\$344.00	0.110	\$37.84	\$34.04	\$30.27	ROSETTE KARRAH DAWN ETAL
123221340000	1	010	RESIDENTIAL	\$344.00	0.110	\$37.84	\$34.04	\$30.27	P & M MORELLI PROPERTIES LP
123221350000	1	010	RESIDENTIAL	\$344.00	0.110	\$37.84	\$34.04	\$30.27	LONGLEY, NICOLE J
123221360000	1	010	RESIDENTIAL	\$344.00	0.170	\$58.48	\$52.62	\$46.78	HERNANDEZ, JOSSUE D & LANDY
123221370000	1	010	RESIDENTIAL	\$344.00	0.170	\$58.48	\$52.62	\$46.78	RUMMEL, STANLEY & F
123221380000	1	010	RESIDENTIAL	\$344.00	0.110	\$37.84	\$34.04	\$30.27	TYA LLC

**RD 1614 - Smith Tract**  
**Preliminary FY2023-24 Assessments**

6/28/2023

APN	Tax	UseCode	Classification	Rate	Assessable Area	100% Assessment	90% Assessment	80% Assessment	ASSESSEE
123221390000	1	010	RESIDENTIAL	\$344.00	0.110	\$37.84	\$34.04	\$30.27	JONES, MICHAEL & CHRISTINE
123221400000	1	010	RESIDENTIAL	\$344.00	0.110	\$37.84	\$34.04	\$30.27	RUIZ, STEPHEN DEAN & JOLIE M
123222010000	1	010	RESIDENTIAL	\$344.00	0.170	\$58.48	\$52.62	\$46.78	TURNBEAUGH, STEPHEN L & S C
123222020000	1	010	RESIDENTIAL	\$344.00	0.110	\$37.84	\$34.04	\$30.27	ARISTIZABAL MAURICIO & KIM TR
123222030000	1	010	RESIDENTIAL	\$344.00	0.140	\$48.16	\$43.34	\$38.53	ZARAGOZA, VICKI L
123222040000	1	010	RESIDENTIAL	\$344.00	0.140	\$48.16	\$43.34	\$38.53	HARPER, SHERYL
123222050000	1	010	RESIDENTIAL	\$344.00	0.140	\$48.16	\$43.34	\$38.53	SOLORIO, HECTOR S
123222060000	1	022	RESIDENTIAL	\$344.00	0.140	\$48.16	\$43.34	\$38.53	JONES, RAYMOND F & B C
123222070000	1	010	RESIDENTIAL	\$344.00	0.140	\$48.16	\$43.34	\$38.53	OJEDA, HECTOR SR & TRINIDAD
123222080000	1	010	RESIDENTIAL	\$344.00	0.140	\$48.16	\$43.34	\$38.53	MARCUM, CALVIN & S M
123222090000	1	010	RESIDENTIAL	\$344.00	0.140	\$48.16	\$43.34	\$38.53	WILLIAMS, DENISE A
123222100000	1	010	RESIDENTIAL	\$344.00	0.140	\$48.16	\$43.34	\$38.53	PEART SUSAN DIANE TR
123222110000	1	010	RESIDENTIAL	\$344.00	0.140	\$48.16	\$43.34	\$38.53	TOCCO JONES MARSHA TR
123222120000	1	010	RESIDENTIAL	\$344.00	0.140	\$48.16	\$43.34	\$38.53	ZENDEJAS, MARIO M & DARLENE M
123222130000	1	010	RESIDENTIAL	\$344.00	0.140	\$48.16	\$43.34	\$38.53	ESSEX KAYLA ETAL
123222140000	1	010	RESIDENTIAL	\$344.00	0.140	\$48.16	\$43.34	\$38.53	WU CHINYUN
123222150000	1	010	RESIDENTIAL	\$344.00	0.110	\$37.84	\$34.04	\$30.27	CARRILLO, JOSE L & ELISA
123222160000	1	010	RESIDENTIAL	\$344.00	0.140	\$48.16	\$43.34	\$38.53	ARMENTA, JOE L JR ETAL
123222170000	1	010	RESIDENTIAL	\$344.00	0.140	\$48.16	\$43.34	\$38.53	ROSSETTI, ANTONIO
123222180000	1	010	RESIDENTIAL	\$344.00	0.140	\$48.16	\$43.34	\$38.53	MYERS, CHRISTOPHER L ETAL
123222190000	1	010	RESIDENTIAL	\$344.00	0.140	\$48.16	\$43.34	\$38.53	BREWSTER BENJAMIN & ANDERSON ROBIN
123222200000	1	010	RESIDENTIAL	\$344.00	0.140	\$48.16	\$43.34	\$38.53	GARNICA ARMANDO ARCIGA
123222210000	1	010	RESIDENTIAL	\$344.00	0.140	\$48.16	\$43.34	\$38.53	MATTEUCCI, MARIO G & LENA A TR
123222220000	1	010	RESIDENTIAL	\$344.00	0.140	\$48.16	\$43.34	\$38.53	LIPPERT, LEONARD SR & FERN L TR
123222230000	1	010	RESIDENTIAL	\$344.00	0.110	\$37.84	\$34.04	\$30.27	CORPUZ SEAN ANGELO MANUEL
123222240000	1	010	RESIDENTIAL	\$344.00	0.110	\$37.84	\$34.04	\$30.27	CRISP, SHIRLEY J
123222250000	1	010	RESIDENTIAL	\$344.00	0.110	\$37.84	\$34.04	\$30.27	CASEM, JOHN & INEZ
123222260000	1	010	RESIDENTIAL	\$344.00	0.110	\$37.84	\$34.04	\$30.27	BRADLEY, KAREN G
123222270000	1	010	RESIDENTIAL	\$344.00	0.110	\$37.84	\$34.04	\$30.27	DUONG, ANNIE B
123222280000	1	010	RESIDENTIAL	\$344.00	0.140	\$48.16	\$43.34	\$38.53	CASILLAS GABRIEL C & VALERIE P
123222290000	1	010	RESIDENTIAL	\$344.00	0.140	\$48.16	\$43.34	\$38.53	SORIA, JUVENAL C & CARMEN J
123222300000	1	010	RESIDENTIAL	\$344.00	0.140	\$48.16	\$43.34	\$38.53	GARCIA, ALICIA
123222310000	1	010	RESIDENTIAL	\$344.00	0.140	\$48.16	\$43.34	\$38.53	KASS S M & M L
123222320000	1	010	RESIDENTIAL	\$344.00	0.140	\$48.16	\$43.34	\$38.53	MAH, PAT TR
123222330000	1	010	RESIDENTIAL	\$344.00	0.140	\$48.16	\$43.34	\$38.53	GROGAN, MICHAEL P
123222340000	1	010	RESIDENTIAL	\$344.00	0.140	\$48.16	\$43.34	\$38.53	WATT, DAVID M & SHELLY M
123222350000	1	010	RESIDENTIAL	\$344.00	0.220	\$75.68	\$68.10	\$60.54	CARRANZA, MARIA Z D
123222360000	1	010	RESIDENTIAL	\$344.00	0.220	\$75.68	\$68.10	\$60.54	STEVER, CHARLES
123222370000	1	010	RESIDENTIAL	\$344.00	0.140	\$48.16	\$43.34	\$38.53	SMITH, CHRISTINA J ETAL
123222380000	1	010	RESIDENTIAL	\$344.00	0.140	\$48.16	\$43.34	\$38.53	SANTANA, ABRAHAM & KELLY S
123222390000	1	010	RESIDENTIAL	\$344.00	0.140	\$48.16	\$43.34	\$38.53	DELAO, GEORGE C III
123222400000	1	010	RESIDENTIAL	\$344.00	0.140	\$48.16	\$43.34	\$38.53	GIUDICE, LYNNE B TR ETAL
123222410000	1	010	RESIDENTIAL	\$344.00	0.140	\$48.16	\$43.34	\$38.53	BROWN, JOYCE E
123222420000	1	010	RESIDENTIAL	\$344.00	0.140	\$48.16	\$43.34	\$38.53	CALDWELL RONALD ETAL
123222430000	1	010	RESIDENTIAL	\$344.00	0.140	\$48.16	\$43.34	\$38.53	CARRANCO, IRENE CAROL
123222440000	1	010	RESIDENTIAL	\$344.00	0.140	\$48.16	\$43.34	\$38.53	FIBROW, RAY C



**RD 1614 - Smith Tract**  
**Preliminary FY2023-24 Assessments**

6/28/2023

APN	Tax	UseCode	Classification	Rate	Assessable Area	100% Assessment	90% Assessment	80% Assessment	ASSESSEE
123222450000	1	010	RESIDENTIAL	\$344.00	0.140	\$48.16	\$43.34	\$38.53	OCHOA ARMONDO ETAL
123222460000	1	010	RESIDENTIAL	\$344.00	0.140	\$48.16	\$43.34	\$38.53	FANUCCHI, PETE J & JACQUELYNE TR
123222470000	1	010	RESIDENTIAL	\$344.00	0.140	\$48.16	\$43.34	\$38.53	SORIANO MANUEL & HERNANDEZ ALEJANDRA J GONZALEZ
123222480000	1	010	RESIDENTIAL	\$344.00	0.140	\$48.16	\$43.34	\$38.53	ELLERY, JOHN
123231010000	1	010	RESIDENTIAL	\$344.00	0.110	\$37.84	\$34.04	\$30.27	RODRIGUEZ, PONCIANO & CAROLINA
123231020000	1	010	RESIDENTIAL	\$344.00	0.110	\$37.84	\$34.04	\$30.27	BRAZIL, DARIN
123231030000	1	010	RESIDENTIAL	\$344.00	0.110	\$37.84	\$34.04	\$30.27	ALUSTIZA, FRANK F & ANNE M
123231040000	1	010	RESIDENTIAL	\$344.00	0.110	\$37.84	\$34.04	\$30.27	STEWART, CASEY
123231050000	1	010	RESIDENTIAL	\$344.00	0.110	\$37.84	\$34.04	\$30.27	NAVASCA DAREN PECSON & MARCIA G
123231060000	1	010	RESIDENTIAL	\$344.00	0.110	\$37.84	\$34.04	\$30.27	STROUD, ROBERT E EST
123231070000	1	010	RESIDENTIAL	\$344.00	0.110	\$37.84	\$34.04	\$30.27	MORGAN GAGE E & STEPHANIE NICOLE
123231080000	1	022	RESIDENTIAL	\$344.00	0.110	\$37.84	\$34.04	\$30.27	JUAREZ JOSEPH A & JUAREZ LORENA
123231090000	1	010	RESIDENTIAL	\$344.00	0.110	\$37.84	\$34.04	\$30.27	ROBERTSON JOHN C & JANET MARIE
123231100000	1	010	RESIDENTIAL	\$344.00	0.110	\$37.84	\$34.04	\$30.27	COANE, JEFFREY C & MICHELLE R
123231110000	1	010	RESIDENTIAL	\$344.00	0.110	\$37.84	\$34.04	\$30.27	BEIZA JESUS
123231120000	1	010	RESIDENTIAL	\$344.00	0.110	\$37.84	\$34.04	\$30.27	DAVIS, PEARL J
123231130000	1	010	RESIDENTIAL	\$344.00	0.110	\$37.84	\$34.04	\$30.27	HARBUT NICHOLAS
123231140000	1	010	RESIDENTIAL	\$344.00	0.110	\$37.84	\$34.04	\$30.27	MASSOD, ANNDREA
123231150000	1	010	RESIDENTIAL	\$344.00	0.110	\$37.84	\$34.04	\$30.27	MARTIN LESLEY ETAL
123231160000	1	010	RESIDENTIAL	\$344.00	0.110	\$37.84	\$34.04	\$30.27	WILLIAMS, JACOB
123231170000	1	010	RESIDENTIAL	\$344.00	0.110	\$37.84	\$34.04	\$30.27	NEW, PATRICK A TR
123231180000	1	010	RESIDENTIAL	\$344.00	0.110	\$37.84	\$34.04	\$30.27	HARBUT, MONICA L
123231190000	1	010	RESIDENTIAL	\$344.00	0.110	\$37.84	\$34.04	\$30.27	DYE, KATHLEEN L TR
123231200000	1	010	RESIDENTIAL	\$344.00	0.110	\$37.84	\$34.04	\$30.27	MARTINEZ, ADRIAN A & DIANA N
123231210000	1	010	RESIDENTIAL	\$344.00	0.110	\$37.84	\$34.04	\$30.27	LOPEZ, JULIA F ETAL
123231220000	1	010	RESIDENTIAL	\$344.00	0.170	\$58.48	\$52.62	\$46.78	WALLACE, BENJAMIN III & CHRISTINA
123231230000	1	010	RESIDENTIAL	\$344.00	0.170	\$58.48	\$52.62	\$46.78	OLMOS, SANTIAGO & ROMALDA L ETAL
123231240000	1	021	RESIDENTIAL	\$344.00	0.180	\$61.92	\$55.72	\$49.54	PHAN, JOANN
123231250000	1	010	RESIDENTIAL	\$344.00	0.160	\$55.04	\$49.52	\$44.03	COSTA, SANDRA B
123231260000	1	010	RESIDENTIAL	\$344.00	0.110	\$37.84	\$34.04	\$30.27	AUTEN JEREMY T
123231270000	1	010	RESIDENTIAL	\$344.00	0.110	\$37.84	\$34.04	\$30.27	MACASINAG LORALIE MARCOS ETAL
123231280000	1	010	RESIDENTIAL	\$344.00	0.110	\$37.84	\$34.04	\$30.27	RANGEL, GREGORY III & ELIZABETH
123231300000	1	010	RESIDENTIAL	\$344.00	0.110	\$37.84	\$34.04	\$30.27	CHEN, PAO LUAN
123231310000	1	010	RESIDENTIAL	\$344.00	0.110	\$37.84	\$34.04	\$30.27	GALINDO TERESA ZAPIEN
123231320000	1	010	RESIDENTIAL	\$344.00	0.110	\$37.84	\$34.04	\$30.27	DEVANEY ROY & MELISSA ETAL
123231330000	1	010	RESIDENTIAL	\$344.00	0.110	\$37.84	\$34.04	\$30.27	SERRANO, MARGARITO & DOLORES
123231340000	1	010	RESIDENTIAL	\$344.00	0.110	\$37.84	\$34.04	\$30.27	ALDANA JAEDA
123231350000	1	010	RESIDENTIAL	\$344.00	0.110	\$37.84	\$34.04	\$30.27	SOTO, LISA
123231360000	1	010	RESIDENTIAL	\$344.00	0.110	\$37.84	\$34.04	\$30.27	NEWTON, NANCY LEE
123231370000	1	010	RESIDENTIAL	\$344.00	0.170	\$58.48	\$52.62	\$46.78	VARGAS, JOSE L & ROSA TR
123231380000	1	010	RESIDENTIAL	\$344.00	0.170	\$58.48	\$52.62	\$46.78	JAIIME, ANDREW
123231390000	1	010	RESIDENTIAL	\$344.00	0.110	\$37.84	\$34.04	\$30.27	QUINONES, LINDA B
123231400000	1	010	RESIDENTIAL	\$344.00	0.110	\$37.84	\$34.04	\$30.27	GARCIA, MICHAEL ALBINO
123231410000	1	010	RESIDENTIAL	\$344.00	0.110	\$37.84	\$34.04	\$30.27	STEFANI MICHAEL L
123231420000	1	010	RESIDENTIAL	\$344.00	0.110	\$37.84	\$34.04	\$30.27	RAMIREZ MIGUEL G & MARICELA C
123231430000	1	010	RESIDENTIAL	\$344.00	0.110	\$37.84	\$34.04	\$30.27	HOWLAND, DENENE

**RD 1614 - Smith Tract**  
**Preliminary FY2023-24 Assessments**

6/28/2023

APN	Tax	UseCode	Classification	Rate	Assessable Area	100% Assessment	90% Assessment	80% Assessment	ASSESSEE
123231440000	1	010	RESIDENTIAL	\$344.00	0.110	\$37.84	\$34.04	\$30.27	TOVAR JOHN ANTHONY
123231450000	1	010	RESIDENTIAL	\$344.00	0.110	\$37.84	\$34.04	\$30.27	GHIO, ANTHONY B
123231460000	1	010	RESIDENTIAL	\$344.00	0.110	\$37.84	\$34.04	\$30.27	OZUNA, ADRIAN D & ASHLEY E
123232010000	1	010	RESIDENTIAL	\$344.00	0.110	\$37.84	\$34.04	\$30.27	GABOTERO, LARRY E & THERESA
123232020000	1	010	RESIDENTIAL	\$344.00	0.110	\$37.84	\$34.04	\$30.27	GONZALEZ, MICHELLE
123232030000	1	010	RESIDENTIAL	\$344.00	0.110	\$37.84	\$34.04	\$30.27	CERPAS, MAGDALENA
123232040000	1	010	RESIDENTIAL	\$344.00	0.110	\$37.84	\$34.04	\$30.27	MADERA, LEONARDO
123232050000	1	010	RESIDENTIAL	\$344.00	0.110	\$37.84	\$34.04	\$30.27	HOFFMAN, JOHN R
123232060000	1	010	RESIDENTIAL	\$344.00	0.110	\$37.84	\$34.04	\$30.27	DEBENEBETTI, SANDRA L ETAL
123232070000	1	010	RESIDENTIAL	\$344.00	0.110	\$37.84	\$34.04	\$30.27	DAWSON, HAROLD & P S
123232080000	1	010	RESIDENTIAL	\$344.00	0.110	\$37.84	\$34.04	\$30.27	ESPINOZA, MARIA E
123232090000	1	010	RESIDENTIAL	\$344.00	0.110	\$37.84	\$34.04	\$30.27	WOXBERG DON D & KAREN S TR
123232100000	1	010	RESIDENTIAL	\$344.00	0.110	\$37.84	\$34.04	\$30.27	SANCHEZ VICTORIA PEREZ
123232110000	1	010	RESIDENTIAL	\$344.00	0.110	\$37.84	\$34.04	\$30.27	RAMOS LIZETH CUELLAR
123232120000	1	010	RESIDENTIAL	\$344.00	0.110	\$37.84	\$34.04	\$30.27	BAO, ZHENCHUAN
123232130000	1	010	RESIDENTIAL	\$344.00	0.110	\$37.84	\$34.04	\$30.27	DEL CASTILLO, RAPHAEL E & NELLY P
123232140000	1	010	RESIDENTIAL	\$344.00	0.120	\$41.28	\$37.14	\$33.02	SOLIS, ALEJANDRO
123232150000	1	010	RESIDENTIAL	\$344.00	0.110	\$37.84	\$34.04	\$30.27	RODRIGUEZ PENA JOSE ANTONIO
123232160000	1	010	RESIDENTIAL	\$344.00	0.110	\$37.84	\$34.04	\$30.27	SANCHEZ, JOSEPH C & KIM C
123232170000	1	010	RESIDENTIAL	\$344.00	0.110	\$37.84	\$34.04	\$30.27	GONZALES, PHILLIP
123232180000	1	010	RESIDENTIAL	\$344.00	0.110	\$37.84	\$34.04	\$30.27	CENTRAL VALLEY CAPITAL IV LP
123232190000	1	010	RESIDENTIAL	\$344.00	0.110	\$37.84	\$34.04	\$30.27	HERNANDEZ RAMONA R
123232200000	1	010	RESIDENTIAL	\$344.00	0.110	\$37.84	\$34.04	\$30.27	WELL JONATHAN & GALLIAZZO RACHEL
123232280000	1	010	RESIDENTIAL	\$344.00	0.170	\$58.48	\$52.62	\$46.78	JOSEPH STEPHON R & EVANS JOSEPH ELYNA L
123232290000	1	010	RESIDENTIAL	\$344.00	0.170	\$58.48	\$52.62	\$46.78	MIRIJUNIO GABRIEL & SANCHEZ BRENDA FALCON
123232300000	1	010	RESIDENTIAL	\$344.00	0.110	\$37.84	\$34.04	\$30.27	VALENCIA EDWIN
123232310000	1	010	RESIDENTIAL	\$344.00	0.110	\$37.84	\$34.04	\$30.27	JIMENEZ, RAUL & ROSA M
123232320000	1	010	RESIDENTIAL	\$344.00	0.110	\$37.84	\$34.04	\$30.27	PUGA, HARVEY T
123232330000	1	010	RESIDENTIAL	\$344.00	0.110	\$37.84	\$34.04	\$30.27	CHALK, CRAIG A & SUSHIL K TR
123232340000	1	022	RESIDENTIAL	\$344.00	0.110	\$37.84	\$34.04	\$30.27	PETERS, SAXON & KRISTINE
123232350000	1	010	RESIDENTIAL	\$344.00	0.110	\$37.84	\$34.04	\$30.27	HATLEY, WILLIAM JR
123232360000	1	010	RESIDENTIAL	\$344.00	0.110	\$37.84	\$34.04	\$30.27	GAMBOA RUBEN B
123232370000	1	010	RESIDENTIAL	\$344.00	0.110	\$37.84	\$34.04	\$30.27	PACHECO, LORENZA
123232380000	1	010	RESIDENTIAL	\$344.00	0.170	\$58.48	\$52.62	\$46.78	JAUREGUI, GUADALUPE & L F
123232390000	1	010	RESIDENTIAL	\$344.00	0.170	\$58.48	\$52.62	\$46.78	BARTO RYAN MICHAEL & MORGAN A
123232400000	1	010	RESIDENTIAL	\$344.00	0.110	\$37.84	\$34.04	\$30.27	ROSEN, SHARON ETAL
123232410000	1	010	RESIDENTIAL	\$344.00	0.110	\$37.84	\$34.04	\$30.27	BOOTHE STACEY ENIQUE
123232420000	1	022	RESIDENTIAL	\$344.00	0.110	\$37.84	\$34.04	\$30.27	AHMAD MUHAMMAD
123232430000	1	010	RESIDENTIAL	\$344.00	0.110	\$37.84	\$34.04	\$30.27	ESTANTINO, STACY LEIGH ETAL
123232440000	1	010	RESIDENTIAL	\$344.00	0.110	\$37.84	\$34.04	\$30.27	O M PROPERTIES
123232450000	1	010	RESIDENTIAL	\$344.00	0.110	\$37.84	\$34.04	\$30.27	MCCUTCHEN, JOYCE F
123232460000	1	252	COMMERCIAL	\$688.00	0.920	\$632.96	\$569.66	\$506.37	GTY PACIFIC LEASING LLC
123241010000	1	010	RESIDENTIAL	\$344.00	0.140	\$48.16	\$43.34	\$38.53	SILVA, LARRY E
123241020000	1	010	RESIDENTIAL	\$344.00	0.140	\$48.16	\$43.34	\$38.53	NEAL TYRONNE
123241030000	1	010	RESIDENTIAL	\$344.00	0.170	\$58.48	\$52.62	\$46.78	CARTER, YIA Y
123241040000	1	010	RESIDENTIAL	\$344.00	0.170	\$58.48	\$52.62	\$46.78	KILKER GEORGE W & GAUTHIER-KILKER NANETTE D TR

**RD 1614 - Smith Tract**  
**Preliminary FY2023-24 Assessments**

6/28/2023

APN	Tax	UseCode	Classification	Rate	Assessable Area	100% Assessment	90% Assessment	80% Assessment	ASSESSEE
123241050000	1	010	RESIDENTIAL	\$344.00	0.140	\$48.16	\$43.34	\$38.53	JOHNSON LATOYA R
123241060000	1	010	RESIDENTIAL	\$344.00	0.140	\$48.16	\$43.34	\$38.53	NOWAK, JOSEPH S & LINDA D TR
123241070000	1	010	RESIDENTIAL	\$344.00	0.140	\$48.16	\$43.34	\$38.53	BALDERAMA, MARY ANN ETAL
123241080000	1	010	RESIDENTIAL	\$344.00	0.140	\$48.16	\$43.34	\$38.53	ETTLER, GERALD & VICTORIA V TR
123241090000	1	010	RESIDENTIAL	\$344.00	0.140	\$48.16	\$43.34	\$38.53	ETTLER, GERALD & VICTORIA V TR
123241100000	1	010	RESIDENTIAL	\$344.00	0.140	\$48.16	\$43.34	\$38.53	MERCER, DAVID JOHN & LAURA ANN
123241110000	1	010	RESIDENTIAL	\$344.00	0.140	\$48.16	\$43.34	\$38.53	ANDRADE, BRENDA
123241120000	1	010	RESIDENTIAL	\$344.00	0.140	\$48.16	\$43.34	\$38.53	TANAKA, ROSE M TR ETAL
123241130000	1	010	RESIDENTIAL	\$344.00	0.140	\$48.16	\$43.34	\$38.53	LUDWIG, DALE A
123241140000	1	010	RESIDENTIAL	\$344.00	0.140	\$48.16	\$43.34	\$38.53	ALANIZ, LAURA A
123241150000	1	010	RESIDENTIAL	\$344.00	0.140	\$48.16	\$43.34	\$38.53	MCDANIEL, D A SR & S L TR ETAL
123241160000	1	010	RESIDENTIAL	\$344.00	0.140	\$48.16	\$43.34	\$38.53	KOMAKI, HIROKO
123241170000	1	010	RESIDENTIAL	\$344.00	0.140	\$48.16	\$43.34	\$38.53	LOVATO, JOSEPH L JR
123241180000	1	010	RESIDENTIAL	\$344.00	0.140	\$48.16	\$43.34	\$38.53	DELUCA, DANIEL F
123241190000	1	010	RESIDENTIAL	\$344.00	0.140	\$48.16	\$43.34	\$38.53	JOYNER HAROLD & GRANADOZ JOYNER KAREN
123241200000	1	010	RESIDENTIAL	\$344.00	0.140	\$48.16	\$43.34	\$38.53	BUTLER AUDREY D
123241210000	1	010	RESIDENTIAL	\$344.00	0.140	\$48.16	\$43.34	\$38.53	SALON, SAMMY S N & N
123241220000	1	010	RESIDENTIAL	\$344.00	0.140	\$48.16	\$43.34	\$38.53	RAMIREZ, ROBERT A JR & E
123241230000	1	010	RESIDENTIAL	\$344.00	0.140	\$48.16	\$43.34	\$38.53	ELAZZI SUSAN
123241240000	1	010	RESIDENTIAL	\$344.00	0.140	\$48.16	\$43.34	\$38.53	BLAS, GERALDINE P TR
123241250000	1	010	RESIDENTIAL	\$344.00	0.140	\$48.16	\$43.34	\$38.53	MASSA, RICHARD A
123241260000	1	010	RESIDENTIAL	\$344.00	0.140	\$48.16	\$43.34	\$38.53	SACULLA, ELAINE L
123241270000	1	010	RESIDENTIAL	\$344.00	0.140	\$48.16	\$43.34	\$38.53	TSAI HSIEH MING SYLVIA
123241280000	1	010	RESIDENTIAL	\$344.00	0.140	\$48.16	\$43.34	\$38.53	PUBLICO, ROMMEL S & GLENDA M TR
123241290000	1	010	RESIDENTIAL	\$344.00	0.140	\$48.16	\$43.34	\$38.53	STIEFVATER, STEPHEN G TR
123241300000	1	022	RESIDENTIAL	\$344.00	0.140	\$48.16	\$43.34	\$38.53	SRUN LISA THEA ETAL
123241310000	1	010	RESIDENTIAL	\$344.00	0.140	\$48.16	\$43.34	\$38.53	MARTINEZ ARTURO & MARTINEZ KATHLEEN
123241320000	1	010	RESIDENTIAL	\$344.00	0.140	\$48.16	\$43.34	\$38.53	AGUAS, JOSE E & IRMA
123241330000	1	010	RESIDENTIAL	\$344.00	0.140	\$48.16	\$43.34	\$38.53	CASTORENA, MARIA DEL ROCIO PRECIADO
123241340000	1	010	RESIDENTIAL	\$344.00	0.140	\$48.16	\$43.34	\$38.53	PENA MELISSA
123241350000	1	010	RESIDENTIAL	\$344.00	0.140	\$48.16	\$43.34	\$38.53	WONG, ROBERT & HELEN
123241360000	1	022	RESIDENTIAL	\$344.00	0.140	\$48.16	\$43.34	\$38.53	RING, DENNIS L & NANCY L TR
123241370000	1	010	RESIDENTIAL	\$344.00	0.140	\$48.16	\$43.34	\$38.53	KLOPPING, MICHAEL & JOAN
123241380000	1	010	RESIDENTIAL	\$344.00	0.140	\$48.16	\$43.34	\$38.53	ALVAREZ, ALFONSO & MARIA
123241390000	1	010	RESIDENTIAL	\$344.00	0.140	\$48.16	\$43.34	\$38.53	FLORES, CINDY M
123241400000	1	010	RESIDENTIAL	\$344.00	0.140	\$48.16	\$43.34	\$38.53	METTERS XAVIER
123241410000	1	010	RESIDENTIAL	\$344.00	0.140	\$48.16	\$43.34	\$38.53	LARSON, JAMIE R & SUSAN G
123241420000	1	010	RESIDENTIAL	\$344.00	0.140	\$48.16	\$43.34	\$38.53	ORTIZ PONCE, JOSE E
123241430000	1	010	RESIDENTIAL	\$344.00	0.140	\$48.16	\$43.34	\$38.53	DELA RIVA, FRANK X JR TR
123241440000	1	010	RESIDENTIAL	\$344.00	0.140	\$48.16	\$43.34	\$38.53	PRATER, JOE A
123241450000	1	013	RESIDENTIAL	\$344.00	0.140	\$48.16	\$43.34	\$38.53	NUNEZ, JAIME & GLORIA BERTHA
123241460000	1	010	RESIDENTIAL	\$344.00	0.140	\$48.16	\$43.34	\$38.53	MARQUEZ, TOD A & PATRICIA L
123241470000	1	010	RESIDENTIAL	\$344.00	0.170	\$58.48	\$52.62	\$46.78	BRISENO JOSE & BRISENO LETICIA
123241480000	1	022	RESIDENTIAL	\$344.00	0.170	\$58.48	\$52.62	\$46.78	GARIBAY ROMERO ANGELA
123241490000	1	010	RESIDENTIAL	\$344.00	0.140	\$48.16	\$43.34	\$38.53	LOVATO, NICHOLAS R
123241500000	1	010	RESIDENTIAL	\$344.00	0.140	\$48.16	\$43.34	\$38.53	NETHERCOTT ERWIN B



**RD 1614 - Smith Tract**  
**Preliminary FY2023-24 Assessments**

6/28/2023

APN	Tax	UseCode	Classification	Rate	Assessable Area	100% Assessment	90% Assessment	80% Assessment	ASSESSEE
123242010000	1	010	RESIDENTIAL	\$344.00	0.160	\$55.04	\$49.52	\$44.03	MCDONALD, TERRY L TR
123242020000	1	010	RESIDENTIAL	\$344.00	0.160	\$55.04	\$49.52	\$44.03	DILLARD, TERRILL L & LA
123242030000	1	010	RESIDENTIAL	\$344.00	0.160	\$55.04	\$49.52	\$44.03	ABRESCY GLENN RUBIANES
123242040000	1	010	RESIDENTIAL	\$344.00	0.160	\$55.04	\$49.52	\$44.03	WERNER RUTH TR
123242050000	1	010	RESIDENTIAL	\$344.00	0.140	\$48.16	\$43.34	\$38.53	CAVEN RICHARD & YVONNE
123242060000	1	010	RESIDENTIAL	\$344.00	0.140	\$48.16	\$43.34	\$38.53	NAGRA, DALBIR S & KULJIT K
123242070000	1	010	RESIDENTIAL	\$344.00	0.140	\$48.16	\$43.34	\$38.53	DELA RIVA, FRANK X JR TR
123242080000	1	010	RESIDENTIAL	\$344.00	0.140	\$48.16	\$43.34	\$38.53	KLOPPING ERIC
123242090000	1	010	RESIDENTIAL	\$344.00	0.140	\$48.16	\$43.34	\$38.53	GREGORIUS, RICHARD
123242100000	1	010	RESIDENTIAL	\$344.00	0.140	\$48.16	\$43.34	\$38.53	GASCON, DON M
123242110000	1	010	RESIDENTIAL	\$344.00	0.140	\$48.16	\$43.34	\$38.53	JOHNS, JASON
123242120000	1	010	RESIDENTIAL	\$344.00	0.140	\$48.16	\$43.34	\$38.53	ROMERO, MERCED JR & DONNA L
123242130000	1	010	RESIDENTIAL	\$344.00	0.140	\$48.16	\$43.34	\$38.53	KLOPPING, MICHAEL K & J C ETAL
123242140000	1	010	RESIDENTIAL	\$344.00	0.140	\$48.16	\$43.34	\$38.53	WONG TAI
123242150000	1	010	RESIDENTIAL	\$344.00	0.140	\$48.16	\$43.34	\$38.53	MALDONADO, ANTHONY C & S
123242160000	1	010	RESIDENTIAL	\$344.00	0.140	\$48.16	\$43.34	\$38.53	CHRISTIAN, KEVIN M & TERESA M
123242170000	1	010	RESIDENTIAL	\$344.00	0.140	\$48.16	\$43.34	\$38.53	SWAMY, ROBERT R SR EST & ARUNA DEVI
123242180000	1	010	RESIDENTIAL	\$344.00	0.140	\$48.16	\$43.34	\$38.53	PARIS FRANK
123242190000	1	010	RESIDENTIAL	\$344.00	0.140	\$48.16	\$43.34	\$38.53	CROTHERS, JEFF & JANNA
123242200000	1	010	RESIDENTIAL	\$344.00	0.220	\$75.68	\$68.10	\$60.54	FORTNEY, TERESA
123242210000	1	010	RESIDENTIAL	\$344.00	0.220	\$75.68	\$68.10	\$60.54	ESCALERA, MIGUEL A
123242220000	1	010	RESIDENTIAL	\$344.00	0.140	\$48.16	\$43.34	\$38.53	PECK EVAN JAMES & MARY IGNACIA
123242230000	1	722	COMMERCIAL	\$688.00	0.230	\$158.24	\$142.40	\$126.59	MARSH, DAVID & JANELLE
123242240000	1	010	RESIDENTIAL	\$344.00	0.110	\$37.84	\$34.04	\$30.27	URREA, FLORENCIO ETAL
123242250000	1	022	RESIDENTIAL	\$344.00	0.110	\$37.84	\$34.04	\$30.27	ARROYO ADAM
123242260000	1	010	RESIDENTIAL	\$344.00	0.110	\$37.84	\$34.04	\$30.27	MARCHINI, DEBBIE A
123242270000	1	010	RESIDENTIAL	\$344.00	0.140	\$48.16	\$43.34	\$38.53	MATTHEWS, JOHN MICHAEL TR
123242280000	1	010	RESIDENTIAL	\$344.00	0.220	\$75.68	\$68.10	\$60.54	WARMERDAM, SANDRA J TR ETAL
123242290000	1	010	RESIDENTIAL	\$344.00	0.220	\$75.68	\$68.10	\$60.54	TRACY, SPENCER
123242300000	1	010	RESIDENTIAL	\$344.00	0.140	\$48.16	\$43.34	\$38.53	BROWN, JASON D
123242310000	1	022	RESIDENTIAL	\$344.00	0.140	\$48.16	\$43.34	\$38.53	TREEBS, RALPH C TR
123242320000	1	013	RESIDENTIAL	\$344.00	0.140	\$48.16	\$43.34	\$38.53	TRACY, SPENCER
123242330000	1	010	RESIDENTIAL	\$344.00	0.140	\$48.16	\$43.34	\$38.53	CARROLL, DANIEL TR ETAL
123242340000	1	010	RESIDENTIAL	\$344.00	0.140	\$48.16	\$43.34	\$38.53	ELLIOTT, EVELYN H TR
123242350000	1	010	RESIDENTIAL	\$344.00	0.140	\$48.16	\$43.34	\$38.53	BLANCO JORGE
123242360000	1	010	RESIDENTIAL	\$344.00	0.140	\$48.16	\$43.34	\$38.53	RIVERA NICOLE ANN MARIE
123242370000	1	010	RESIDENTIAL	\$344.00	0.140	\$48.16	\$43.34	\$38.53	CUEVAS JOSELUIS
123242380000	1	010	RESIDENTIAL	\$344.00	0.140	\$48.16	\$43.34	\$38.53	ALVAREZ, CARLOS & ERIKA
123242390000	1	010	RESIDENTIAL	\$344.00	0.140	\$48.16	\$43.34	\$38.53	GARCIA FELIPE DE JESUS & MARIA EUGENIA
123242400000	1	010	RESIDENTIAL	\$344.00	0.140	\$48.16	\$43.34	\$38.53	RODRIGUEZ, ANTONIO & MARIA
123242410000	1	010	RESIDENTIAL	\$344.00	0.140	\$48.16	\$43.34	\$38.53	HOFFMAN, SCOTT WAYNE & SAMIRA
123242420000	1	010	RESIDENTIAL	\$344.00	0.140	\$48.16	\$43.34	\$38.53	EPROSON, STEPHANIE M
123242430000	1	010	RESIDENTIAL	\$344.00	0.140	\$48.16	\$43.34	\$38.53	CITISUN PROPERTIES & INVESTMENTS INC
123242440000	1	010	RESIDENTIAL	\$344.00	0.140	\$48.16	\$43.34	\$38.53	COANE, JEFF & MICHELLE
123242450000	1	010	RESIDENTIAL	\$344.00	0.140	\$48.16	\$43.34	\$38.53	TRILOGY INVESTMENT GROUP LTD
123242460000	1	010	RESIDENTIAL	\$344.00	0.140	\$48.16	\$43.34	\$38.53	RIVAS JAIME

**RD 1614 - Smith Tract**  
**Preliminary FY2023-24 Assessments**

6/28/2023

APN	Tax	UseCode	Classification	Rate	Assessable Area	100% Assessment	90% Assessment	80% Assessment	ASSESSEE
123242470000	1	010	RESIDENTIAL	\$344.00	0.320	\$110.08	\$99.06	\$88.06	MONIZ, GEORGE
123250010000	1	011	RESIDENTIAL	\$344.00	0.000	\$35.00	\$31.50	\$28.00	GILLESPIE, CAROLE M TR
123250020000	1	011	RESIDENTIAL	\$344.00	0.000	\$35.00	\$31.50	\$28.00	SKED, STEPHEN E
123250030000	1	011	RESIDENTIAL	\$344.00	0.000	\$35.00	\$31.50	\$28.00	GUPTA ASHISH
123250040000	1	011	RESIDENTIAL	\$344.00	0.000	\$35.00	\$31.50	\$28.00	UHL, CHARLES TR
123250050000	1	080	RESIDENTIAL	\$344.00	0.280	\$96.32	\$86.68	\$77.06	BASSO, ARTHUR & DORRIS
123260010000	1	011	RESIDENTIAL	\$344.00	0.000	\$35.00	\$31.50	\$28.00	TANG, BIN & FAN
123260020000	1	011	RESIDENTIAL	\$344.00	0.000	\$35.00	\$31.50	\$28.00	SARABIA, JOSE A
123260030000	1	011	RESIDENTIAL	\$344.00	0.000	\$35.00	\$31.50	\$28.00	AYALA, MARTHA
123260040000	1	011	RESIDENTIAL	\$344.00	0.000	\$35.00	\$31.50	\$28.00	LAMPARAS, REA RENE ETAL
123260050000	1	011	RESIDENTIAL	\$344.00	0.000	\$35.00	\$31.50	\$28.00	FALCONI, PAUL
123260060000	1	011	RESIDENTIAL	\$344.00	0.000	\$35.00	\$31.50	\$28.00	SALAZAR JOE
123260070000	1	011	RESIDENTIAL	\$344.00	0.000	\$35.00	\$31.50	\$28.00	MORCO GUALBERTO R
123260080000	1	011	RESIDENTIAL	\$344.00	0.000	\$35.00	\$31.50	\$28.00	GALLARDO JAMIE TR
123260090000	1	011	RESIDENTIAL	\$344.00	0.000	\$35.00	\$31.50	\$28.00	MENDONZA BALTAZAR BAROCIO & COPELAND KIMBERLY M
123260100000	1	011	RESIDENTIAL	\$344.00	0.000	\$35.00	\$31.50	\$28.00	LATA, SIMA
123260110000	1	011	RESIDENTIAL	\$344.00	0.000	\$35.00	\$31.50	\$28.00	DURAN KIMBERLY L
123260120000	1	011	RESIDENTIAL	\$344.00	0.000	\$35.00	\$31.50	\$28.00	IBARRA MARIA LUIZA BARAJAS
123260130000	1	011	RESIDENTIAL	\$344.00	0.000	\$35.00	\$31.50	\$28.00	GOLD HARVEST LLC
123260140000	1	011	RESIDENTIAL	\$344.00	0.000	\$35.00	\$31.50	\$28.00	LIVINGSTON MARK A
123260150000	1	011	RESIDENTIAL	\$344.00	0.000	\$35.00	\$31.50	\$28.00	CHEATHAM LAVENEYA
123260160000	1	011	RESIDENTIAL	\$344.00	0.000	\$35.00	\$31.50	\$28.00	STORZ, JAMIE W B
123260170000	1	011	RESIDENTIAL	\$344.00	0.000	\$35.00	\$31.50	\$28.00	ZHU, YINGJUN & CHANGHAO
123260180000	1	011	RESIDENTIAL	\$344.00	0.000	\$35.00	\$31.50	\$28.00	CA HOLDINGS LLC ETAL
123260190000	1	011	RESIDENTIAL	\$344.00	0.000	\$35.00	\$31.50	\$28.00	BUSTOS, RHODORA
123260200000	1	011	RESIDENTIAL	\$344.00	0.000	\$35.00	\$31.50	\$28.00	DOCKERY, ANTOINE CARL
123260210000	1	011	RESIDENTIAL	\$344.00	0.000	\$35.00	\$31.50	\$28.00	SINGH, TAJINDER PAL TR ETAL
123260220000	1	011	RESIDENTIAL	\$344.00	0.000	\$35.00	\$31.50	\$28.00	COLLINS, YVONNE FAYE TR
123260230000	1	011	RESIDENTIAL	\$344.00	0.000	\$35.00	\$31.50	\$28.00	ALLRED, SAMUEL E & CONSTANCE M TR
123260240000	1	011	RESIDENTIAL	\$344.00	0.000	\$35.00	\$31.50	\$28.00	MCCLARTY, VALERIE
123260250000	1	081	RESIDENTIAL	\$0.00	0.000	\$0.00	\$0.00	\$0.00	REGENCY CONDOMINIUMS LLC ETAL
123270010000	1	011	RESIDENTIAL	\$344.00	0.000	\$35.00	\$31.50	\$28.00	NGUYEN DINH PHAC & THANH DO
123270020000	1	011	RESIDENTIAL	\$344.00	0.000	\$35.00	\$31.50	\$28.00	SARABIA, JOSE
123270030000	1	011	RESIDENTIAL	\$344.00	0.000	\$35.00	\$31.50	\$28.00	OLSON, EARLENE
123270040000	1	011	RESIDENTIAL	\$344.00	0.000	\$35.00	\$31.50	\$28.00	PEKAREK, MARK ETAL
123270050000	1	011	RESIDENTIAL	\$344.00	0.000	\$35.00	\$31.50	\$28.00	BURNS, DELOIS
123270060000	1	011	RESIDENTIAL	\$344.00	0.000	\$35.00	\$31.50	\$28.00	BARRON GABRIEL
123270070000	1	011	RESIDENTIAL	\$344.00	0.000	\$35.00	\$31.50	\$28.00	ABDO ASEEL
123270080000	1	011	RESIDENTIAL	\$344.00	0.000	\$35.00	\$31.50	\$28.00	SALGADO, MARYJANE I
123270090000	1	011	RESIDENTIAL	\$344.00	0.000	\$35.00	\$31.50	\$28.00	WANG, DENAN
123270100000	1	011	RESIDENTIAL	\$344.00	0.000	\$35.00	\$31.50	\$28.00	HAFIZ, PASSEFUN NISHA
123270110000	1	011	RESIDENTIAL	\$344.00	0.000	\$35.00	\$31.50	\$28.00	CHEN BEN REN & FANG ANNE
123270120000	1	011	RESIDENTIAL	\$344.00	0.000	\$35.00	\$31.50	\$28.00	LOPEZ, ROBERTO
123270130000	1	011	RESIDENTIAL	\$344.00	0.000	\$35.00	\$31.50	\$28.00	MASSOD MOHAMMED & MASOOD SHAIDUL TR
123270140000	1	011	RESIDENTIAL	\$344.00	0.000	\$35.00	\$31.50	\$28.00	RODRIGUEZ, JORGE RAUL F
123270150000	1	011	RESIDENTIAL	\$344.00	0.000	\$35.00	\$31.50	\$28.00	HALE, BILLIE JO

**RD 1614 - Smith Tract**  
**Preliminary FY2023-24 Assessments**

6/28/2023

APN	Tax	UseCode	Classification	Rate	Assessable Area	100% Assessment	90% Assessment	80% Assessment	ASSESSEE
123270160000	1	011	RESIDENTIAL	\$344.00	0.000	\$35.00	\$31.50	\$28.00	AZIMI GARAKANI, DARIUSH & MAHSHID
123270170000	1	011	RESIDENTIAL	\$344.00	0.000	\$35.00	\$31.50	\$28.00	ALLEN AMY S
123270180000	1	011	RESIDENTIAL	\$344.00	0.000	\$35.00	\$31.50	\$28.00	INOCENCIO ANTHONY
123270190000	1	011	RESIDENTIAL	\$344.00	0.000	\$35.00	\$31.50	\$28.00	JOHNSON, MATTHEW JR & SHARON H TR
123270200000	1	011	RESIDENTIAL	\$344.00	0.000	\$35.00	\$31.50	\$28.00	EQUIHUA RICARDO RODRIGUEZ
123270210000	1	011	RESIDENTIAL	\$344.00	0.000	\$35.00	\$31.50	\$28.00	RTH VISALIA LLC
123270220000	1	011	RESIDENTIAL	\$344.00	0.000	\$35.00	\$31.50	\$28.00	FALCONI, SAUL B
123270230000	1	011	RESIDENTIAL	\$344.00	0.000	\$35.00	\$31.50	\$28.00	TIMBERLAKE LAKIESHA
123270240000	1	011	RESIDENTIAL	\$344.00	0.000	\$35.00	\$31.50	\$28.00	WHITE ALBERT
123280010000	1	011	RESIDENTIAL	\$344.00	0.000	\$35.00	\$31.50	\$28.00	SANDERS, ARTHUR D JR & MELISSA R TR
123280020000	1	011	RESIDENTIAL	\$344.00	0.000	\$35.00	\$31.50	\$28.00	SANDERS, ARTHUR D JR & MELISSA R TR
123280030000	1	011	RESIDENTIAL	\$344.00	0.000	\$35.00	\$31.50	\$28.00	SANDERS, ARTHUR D JR & MELISSA R TR
123280040000	1	011	RESIDENTIAL	\$344.00	0.000	\$35.00	\$31.50	\$28.00	LUND, STEVEN C
123280050000	1	081	RESIDENTIAL	\$0.00	0.000	\$0.00	\$0.00	\$0.00	PARRISH, OLLIE ETAL
123290010000	1	891	COMMERCIAL	\$688.00	0.140	\$96.32	\$86.68	\$77.06	GRIFFEN, STEPHEN ETAL
123290020000	1	010	RESIDENTIAL	\$344.00	0.140	\$48.16	\$43.34	\$38.53	SMITH MELODIE C
123290030000	1	010	RESIDENTIAL	\$344.00	0.160	\$55.04	\$49.52	\$44.03	STUBBS CHARLES
123290040000	1	010	RESIDENTIAL	\$344.00	0.160	\$55.04	\$49.52	\$44.03	MATERS, BARBARA
123290050000	1	010	RESIDENTIAL	\$344.00	0.150	\$51.60	\$46.44	\$41.28	HAMILTON, KIRK D & BONITA J
123290060000	1	010	RESIDENTIAL	\$344.00	0.150	\$51.60	\$46.44	\$41.28	ADAMES ENCARNACION & PAULINE ETAL
123290070000	1	010	RESIDENTIAL	\$344.00	0.150	\$51.60	\$46.44	\$41.28	FRANK CHARLES JOSHUA JR
123290080000	1	010	RESIDENTIAL	\$344.00	0.150	\$51.60	\$46.44	\$41.28	CHANDRASHEKAR NIKHIL
123300010000	1	010	RESIDENTIAL	\$344.00	0.130	\$44.72	\$40.24	\$35.78	CHAVIS, JUNE BARBARA TR
123300020000	1	010	RESIDENTIAL	\$344.00	0.110	\$37.84	\$34.04	\$30.27	COATES LAUREL A
123300030000	1	010	RESIDENTIAL	\$344.00	0.130	\$44.72	\$40.24	\$35.78	HARRINGTON, PERRY GABBERT JR TR
123300040000	1	010	RESIDENTIAL	\$344.00	0.140	\$48.16	\$43.34	\$38.53	QUINN, ELLEN
123300050000	1	010	RESIDENTIAL	\$344.00	0.230	\$79.12	\$71.20	\$63.30	HERNANDEZ CARLOS E & MOLINARES MARIAELENA
123300060000	1	010	RESIDENTIAL	\$344.00	0.150	\$51.60	\$46.44	\$41.28	LONGLEY, NICOLE J
123300070000	1	010	RESIDENTIAL	\$344.00	0.120	\$41.28	\$37.14	\$33.02	MCINTOSH, RON TR ETAL
123300080000	1	010	RESIDENTIAL	\$344.00	0.120	\$41.28	\$37.14	\$33.02	KRUSE, GARY SR & KELLEY
123300090000	1	010	RESIDENTIAL	\$344.00	0.110	\$37.84	\$34.04	\$30.27	NEWSTROM, JANET ETAL
123300100000	1	010	RESIDENTIAL	\$344.00	0.110	\$37.84	\$34.04	\$30.27	DAO, TAL T TR
123300110000	1	010	RESIDENTIAL	\$344.00	0.110	\$37.84	\$34.04	\$30.27	LEE, HERMAN Y & TERESA Y TR
123300120000	1	010	RESIDENTIAL	\$344.00	0.110	\$37.84	\$34.04	\$30.27	WILSON DAVID ANTHONY & NANCY JEAN TR
123300130000	1	010	RESIDENTIAL	\$344.00	0.110	\$37.84	\$34.04	\$30.27	WILLIAMS WAYNE D
123300140000	1	010	RESIDENTIAL	\$344.00	0.110	\$37.84	\$34.04	\$30.27	WOFFORD, SARRA E
123300150000	1	010	RESIDENTIAL	\$344.00	0.110	\$37.84	\$34.04	\$30.27	MOSES-COSTELLO TONY & TEAGUE COURTNEY ETAL
123300160000	1	010	RESIDENTIAL	\$344.00	0.120	\$41.28	\$37.14	\$33.02	WINNIE JOHN E & MARGARET A TR
123300190000	1	010	RESIDENTIAL	\$344.00	0.340	\$116.96	\$105.26	\$93.57	VITELA FRANCISCO & VITELA CHRISTINA
123300200000	1	010	RESIDENTIAL	\$344.00	0.250	\$86.00	\$77.40	\$68.80	SHERMAN, DOUGLAS R & CAROL A
123300210000	1	010	RESIDENTIAL	\$344.00	0.250	\$86.00	\$77.40	\$68.80	BOD, ROLAND & SUSAN L TR
123300220000	1	010	RESIDENTIAL	\$344.00	0.220	\$75.68	\$68.10	\$60.54	ROYCE, DAVID C & LORI J
123300230000	1	010	RESIDENTIAL	\$344.00	0.220	\$75.68	\$68.10	\$60.54	NORMAN ROBERT JR TR
123300240000	1	010	RESIDENTIAL	\$344.00	0.140	\$48.16	\$43.34	\$38.53	GLASER, ROBERT M & SHERI L
123300250000	1	010	RESIDENTIAL	\$344.00	0.140	\$48.16	\$43.34	\$38.53	QUEZADA, GUILLERMO
123300260000	1	010	RESIDENTIAL	\$344.00	0.140	\$48.16	\$43.34	\$38.53	RUIZ, ANTONIO O & LAURA S



**RD 1614 - Smith Tract**  
**Preliminary FY2023-24 Assessments**

6/28/2023

APN	Tax	UseCode	Classification	Rate	Assessable Area	100% Assessment	90% Assessment	80% Assessment	ASSESSEE
123300270000	1	010	RESIDENTIAL	\$344.00	0.150	\$51.60	\$46.44	\$41.28	ALANIS JOSE DE JESUS CRUZ
123300280000	1	010	RESIDENTIAL	\$344.00	0.160	\$55.04	\$49.52	\$44.03	GUZMAN, JOSE EDUARDO U & MARIA G E
123300290000	1	010	RESIDENTIAL	\$344.00	0.160	\$55.04	\$49.52	\$44.03	RODRIGUEZ HUMBERTO CARRILLO & AVILES YAZMIN PATRIC
123300300000	1	010	RESIDENTIAL	\$344.00	0.300	\$103.20	\$92.88	\$82.56	CONSTANTINO JAIME & MARTHA D
123300310000	1	010	RESIDENTIAL	\$344.00	0.250	\$86.00	\$77.40	\$68.80	HAYES, BEA JAE K
123300320000	1	010	RESIDENTIAL	\$344.00	0.300	\$103.20	\$92.88	\$82.56	LANDIS, SHELLEY D
123300330000	1	010	RESIDENTIAL	\$344.00	0.160	\$55.04	\$49.52	\$44.03	LOPEZ JAVIER MEZA
123300340000	1	010	RESIDENTIAL	\$344.00	0.170	\$58.48	\$52.62	\$46.78	REYES, ROJELIO & JOSEPHINE
123300350000	1	010	RESIDENTIAL	\$344.00	0.140	\$48.16	\$43.34	\$38.53	CARLSON GARRY QUIG JR & CARLSON TAMMY M
123300360000	1	010	RESIDENTIAL	\$344.00	0.140	\$48.16	\$43.34	\$38.53	ROBERTSON, TONJA
123300370000	1	010	RESIDENTIAL	\$344.00	0.130	\$44.72	\$40.24	\$35.78	DOBELL, DONNA
123300380000	1	010	RESIDENTIAL	\$344.00	0.150	\$51.60	\$46.44	\$41.28	MARTIN, MAXIMA ESPIRITU
123300390000	1	010	RESIDENTIAL	\$344.00	0.640	\$220.16	\$198.14	\$176.13	FULTCHER HARDIN JR
123300400000	1	112	COMMERCIAL	\$688.00	0.400	\$275.20	\$247.68	\$220.16	FULTCHER HARDIN JR
123300410000	1	285	COMMERCIAL	\$688.00	0.530	\$364.64	\$328.16	\$291.71	STOCKTON MORTGAGE INC
123300420000	1	010	RESIDENTIAL	\$344.00	0.450	\$154.80	\$139.32	\$123.84	MCINTOSH, RON TR
123300430000	1	01A	VACANT	\$68.80	0.320	\$35.00	\$31.50	\$28.00	SOLBJOR, CAROLE ANN

# Exhibit B

---

**RD 1614 - Wisconsin Pump Station  
Preliminary FY2023-24 Assessments**

6/28/2023

TOTAL		97,433.22	87,689.90	77,946.58	
APN	Tax	100% Assessment	90% Assessment	80% Assessment	ASSESSEE
109020060000	1	6571.90	5914.71	5257.52	STOCKTON GOLF & COUNTRY CLUB
109060010000	1	31.92	28.73	25.54	FLORIDDIA DONALD G TR
109060120000	1	42.38	38.14	33.90	SHONEFF, JOSEPH & SALLIE
109060130000	1	33.78	30.40	27.02	SCHNEITMAN, JOSEPH & JENNIFER R
109060140000	1	34.54	31.09	27.63	AGUILAR, JESSE & ROSALIE
109060190000	1	26.72	24.05	21.38	WALLIN RYAN REED TR
109060200000	1	26.24	23.62	20.99	KUMAR, SARWAN & PARNEETH
109060210000	1	23.76	21.38	19.01	DUNCAN, JOE L & LU
109060220000	1	20.80	18.72	16.64	ELLIOTT, MICHAEL TR
109060230000	1	20.80	18.72	16.64	MUNOZ CELENE ETAL
109060240000	1	43.32	38.99	34.66	FLORES, MIGUEL V & BEATRIZ A
109060250000	1	29.32	26.39	23.46	JUNCKER, KAREN C TR
109060260000	1	23.76	21.38	19.01	STEELY, C E & REBECCA
109060270000	1	22.82	20.54	18.26	MARTIN, FRANK V & D E
109060280000	1	22.70	20.43	18.16	GYLES, BILLY JACK & BEVERLY TR
109060290000	1	28.14	25.33	22.51	RIZWAN, MUHAMMAD
109060300000	1	35.54	31.99	28.43	GOMEZ EDUARDO & ALEXANDRIA
109060310000	1	33.60	30.24	26.88	LOSCHIAVO, JOSEPH A & DANA TR
109060320000	1	31.92	28.73	25.54	ALEXANDER, EDWARD J
109060330000	1	266.02	239.42	212.82	DARRAHVILLE LLC
109060340000	1	88.92	80.03	71.14	DARRAHVILLE LLC
109070010000	1	35.54	31.99	28.43	RAUZI FRANK & M COTRS
109070020000	1	31.16	28.04	24.93	ZOREA, DYLAN & TAI R
109070030000	1	31.16	28.04	24.93	MINARD, TIM L & LYNN M
109070040000	1	31.16	28.04	24.93	MINARD TIM & LYNN
109070070000	1	23.28	20.95	18.62	MARCHESOTTI ANDREW & PATRICIA TR
109070080000	1	26.00	23.40	20.80	GALVAN ANA LILIA OROZCO
109070090000	1	24.82	22.34	19.86	RUPP, DEBRA
109070100000	1	28.14	25.33	22.51	FLAHERTY, MARTIN A & BARBARA M TR
109070110000	1	31.92	28.73	25.54	DUPART MARK STEVEN JR & BARBER CHRISTINA MICHELLE
109070120000	1	27.42	24.68	21.94	YOCHAM AMANDA
109070130000	1	24.12	21.71	19.30	SANCHEZ, MARY ELLEN TR
109070140000	1	27.30	24.57	21.84	HERNANDEZ, RAFAEL & MARCELA S
109070150000	1	27.42	24.68	21.94	RIEGER KENNETH M TR
109070160000	1	24.12	21.71	19.30	MAIA, MANUEL CARALHEIRO ETAL
109070170000	1	27.30	24.57	21.84	MAIA, MANUEL ETAL
109070180000	1	34.54	31.09	27.63	FUMAGALLI, PETER ETAL
109070190000	1	34.54	31.09	27.63	SCHERMERHORN, STEVEN & MARY ANN
109070200000	1	18.92	17.03	15.14	ROMERO, SHANE & CECELIA
109070210000	1	15.84	14.26	12.67	WEAVER, ROBERT P & SHIRLEY D TR
109070220000	1	31.92	28.73	25.54	MOLINAR LORA R
109070230000	1	22.70	20.43	18.16	STODDARD, LARRY E & NANCY A
109070240000	1	25.54	22.99	20.43	GUZMAN, JOSE & GRACE ETAL
109070250000	1	19.98	17.98	15.98	POBLETTE, CLAUDIO & ANA A
109070260000	1	31.92	28.73	25.54	BARRAGAN AUGUSTIN JR & MICHELLE LEE ETAL
109070270000	1	16.54	14.89	13.23	POLENDEY JOSEPHYNE MARIE & VANESSA SAMANTHA BAGAY
109070280000	1	16.54	14.89	13.23	WALDON, DAVID B & VALERIE J ETAL
109070290000	1	29.20	26.28	23.36	WATSON, ROBERT J & RENAE M
109070300000	1	31.92	28.73	25.54	WATSON, ROBERT J & R M
109070310000	1	27.30	24.57	21.84	MARTIN, WARREN ETAL
109070320000	1	39.78	35.80	31.82	WOODS WILLIAM CHRISTOPHER
109070330000	1	39.78	35.80	31.82	FRONT LINE TEAM INC
109070340000	1	23.88	21.49	19.10	MEDINA SAMANTHA
109070350000	1	31.92	28.73	25.54	SANTOS, EUGENE S & KATHLEEN A
109070390000	1	21.16	19.04	16.93	YANEZ, DIANA N ETAL
109070400000	1	22.22	20.00	17.78	WATANABE, BRUCE & TERESA
109070420000	1	33.18	29.86	26.54	GAZLEY, BARBARA J
109070430000	1	51.34	46.21	41.07	AGUALO, THOMAS E & MICHELLE
109070440000	1	51.84	46.66	41.47	RAMIREZ, MIGUEL G & MARICELA C TR
109070450000	1	41.88	37.69	33.50	LANGSTON, BRIAN & FRANCES TR
109070460000	1	23.40	21.06	18.72	LAWS, BRETT ALAN EST
109070470000	1	22.10	19.89	17.68	GAINES, TASHA
109070480000	1	21.64	19.48	17.31	RAYGOZA, MICHAEL RAY & CATHERINE ANN
109080010000	1	27.06	24.35	21.65	RAMIREZ, MIGUEL G & MARICELA C TR
109080020000	1	27.06	24.35	21.65	BOSWORTH, ROBERT LOUIS TR



**RD 1614 - Wisconsin Pump Station**  
**Preliminary FY2023-24 Assessments**

6/28/2023

APN	Tax	100% Assessment	90% Assessment	80% Assessment	ASSESSEE
109080030000	1	27.06	24.35	21.65	PAROLI JAMES R & PAROLI BETTY JO TR
109080040000	1	27.06	24.35	21.65	GARCIA, MARCUS A & DANIELA A
109080050000	1	14.18	12.76	11.34	STUART, SUSAN ANN
109080060000	1	20.80	18.72	16.64	DERBY JAMES N & KATHRYN
109080070000	1	16.78	15.10	13.42	CA HOLDINGS LLC
109080080000	1	29.72	26.75	23.78	ROBERTSON, SIENA
109080090000	1	21.64	19.48	17.31	ROBERTSON SIENA M
109080100000	1	21.64	19.48	17.31	BARAJAS ALDO A & BARAJAS ELIZABETH M
109080110000	1	19.50	17.55	15.60	BARAJAS, ROBERTA M
109080120000	1	17.26	15.53	13.81	MAGANA, ROBERT & DIANA
109080130000	1	23.04	20.74	18.43	DELGADILLO DANIEL & RODRIGUEZ NANCY ORTEGA
109080140000	1	24.24	21.82	19.39	DO DUY QUOC & HA GIANG PHUONG
109080150000	1	31.08	27.97	24.86	BATEMAN, ANGELA
109080160000	1	37.82	34.04	30.26	WILKINSON CODY A ETAL
109080170000	1	28.72	25.85	22.98	TRAN, JEFFREY & YEN KIM TR
109080200000	1	22.70	20.43	18.16	FOURNIER DAVID & MARILYN
109080210000	1	24.12	21.71	19.30	CANO MARTIN S & CARLA M
109080220000	1	24.12	21.71	19.30	ISLAS VILLA, ALEXANDRO
109080230000	1	24.12	21.71	19.30	CABRERA, ELISEO C & DIGNA L TR
109080240000	1	21.28	19.15	17.02	FLAHERTY, MARTIN A & BARBARA M TR
109080250000	1	17.02	15.32	13.62	CARLETON, KATIE
109080260000	1	21.86	19.67	17.49	AVINA VICTOR MANUEL
109080270000	1	21.86	19.67	17.49	HYAK, JOSEPH C & ERICKA D
109080280000	1	23.76	21.38	19.01	POIRIER, JASON K & KIMBERLY D
109080290000	1	23.28	20.95	18.62	SHANEEN, NAZIA
109080300000	1	23.04	20.74	18.43	WEED, DOUGLAS E & MEGAN L
109080310000	1	26.00	23.40	20.80	BAUER, FREDERICK N & VIRGINA TR
109080320000	1	32.34	29.11	25.87	CHAVEZ, MARY M TR
109080330000	1	34.02	30.62	27.22	SMITH, BARBARA J TR
109080340000	1	22.70	20.43	18.16	CHURCH, FRANK D & SUSAN
109080350000	1	22.70	20.43	18.16	MOSQUEDA, MARIANO G & ELLYN D
109080360000	1	23.76	21.38	19.01	OLDHAM, DAN E & CANDIS G
109080370000	1	34.54	31.09	27.63	GONZALEZ, ALBERT ETAL
109080380000	1	34.54	31.09	27.63	GARCIA, EDWARD V & KATHRYN MCLAUGHLIN TR
109080390000	1	34.54	31.09	27.63	GODOY, VERONICA MAGSALAY
109080400000	1	35.54	31.99	28.43	GARDNER, DARRYL R & LANI M
109080410000	1	34.96	31.46	27.97	GUERRERO, SOPHIA LOREN
109090010000	1	47.62	42.86	38.10	GOODWIN DAVID P & DENISE A TR
109090020000	1	35.54	31.99	28.43	PEREZ, GUILLERMO C & VERONICA B
109090030000	1	34.54	31.09	27.63	QUINONES SAMUEL A TR ETAL
109090040000	1	34.54	31.09	27.63	RAMIREZ, JOHN & TENNEILL
109090050000	1	25.50	22.95	20.40	LAGURA, TEODULO C ETAL
109090060000	1	21.86	19.67	17.49	GOMEZ, MARIA ANTONIA TR
109090070000	1	15.72	14.15	12.58	RUSSELL, JACQUELINE F
109090080000	1	16.54	14.89	13.23	LEPISTO, PETER S & CAROLYN L TR
109090090000	1	34.54	31.09	27.63	MORGAN, DENNIS R
109090100000	1	33.60	30.24	26.88	SCHMID, PATRICIA B TR
109090110000	1	29.20	26.28	23.36	THOMPSON, GARY E & KATHY
109090120000	1	39.78	35.80	31.82	KAWAR ISAAC
109090140000	1	39.52	35.57	31.62	SELFA RICHARD & LYDIA TR
109090150000	1	35.88	32.29	28.70	ESTRADA, JESUS & ELIZABETH
109090160000	1	27.78	25.00	22.22	BOHMER, RAY & MARGARITA
109090170000	1	18.20	16.38	14.56	RYNEARSON, RICHARD P & DEBBIE L
109090180000	1	18.20	16.38	14.56	YOW, LELAND R & CAROL A TR
109090190000	1	18.20	16.38	14.56	STOCKALL, JENNIFER
109090200000	1	18.20	16.38	14.56	AULETTI SUSAN GAIL
109090210000	1	18.20	16.38	14.56	SANCHEZ, ALEX J
109090220000	1	37.16	33.44	29.73	HIDALGO, CRISTOBAL F
109090230000	1	15.12	13.61	12.10	SOMERA, GILBERT & IRENE ETAL
109090240000	1	17.02	15.32	13.62	MARIE ROSALIE MARIA ETAL
109090250000	1	34.54	31.09	27.63	HUSTON, ALLEN J ETAL
109090260000	1	26.72	24.05	21.38	AULETTI, SUSAN
109090270000	1	27.42	24.68	21.94	FLENNER, PAUL & VICTORIA ANN
109090280000	1	19.74	17.77	15.79	SHONEFF, JOSEPH E
109090290000	1	29.20	26.28	23.36	PEREZ RICHARD ETAL
109090300000	1	33.18	29.86	26.54	VIVERO MARTHA

**RD 1614 - Wisconsin Pump Station  
Preliminary FY2023-24 Assessments**

6/28/2023

APN	Tax	100% Assessment	90% Assessment	80% Assessment	ASSESSEE
109090310000	1	17.84	16.06	14.27	HERNANDEZ JULIO & HERNANDEZ ROSA M
109090320000	1	20.56	18.50	16.45	SALCEDO, JOSE LUIS & SILVIA
109090330000	1	21.52	19.37	17.22	GALLARDO, CARLOS & ANGELA J
109090340000	1	25.54	22.99	20.43	PRICE, CANDICE
109090350000	1	20.68	18.61	16.54	KOHRDT, JULIA MARIE
109090360000	1	15.72	14.15	12.58	ESPINO JAVIER ALEXANDER
109090370000	1	21.86	19.67	17.49	LGSF INVESTMENTS LLC
109090380000	1	27.42	24.68	21.94	JACKSON, KATHRYN E LF EST
109090390000	1	23.76	21.38	19.01	MEIDINGER LORA JOYCE TR
109090400000	1	18.20	16.38	14.56	FALCONI, DINO
109090410000	1	18.20	16.38	14.56	AJMAL, MOHAMMED & MEHNAZ K
109090420000	1	19.14	17.23	15.31	JOHNSON, DENNIS ETAL
109090430000	1	18.44	16.60	14.75	MARLOW, RICK R & K R
109090440000	1	22.70	20.43	18.16	HERNANDEZ, MARK J & PAMELA
109090450000	1	21.98	19.78	17.58	CONTRERAS GUSTAVO A JR ETAL
109090460000	1	17.50	15.75	14.00	DAVENPORT, TAMARA
109090470000	1	18.80	16.92	15.04	PADILLA FRANCISCO & YVONNE
109090480000	1	19.50	17.55	15.60	LAMBIE, BROOKE A TR
109090490000	1	30.48	27.43	24.38	DENNEY JAMES & VICTORIA TR
109090500000	1	28.96	26.06	23.17	SANCHEZ MICHAEL J ETAL
109090510000	1	27.54	24.79	22.03	SALDIVAR, GERARDO & ANNETTE
109090520000	1	23.04	20.74	18.43	MATUSKA RICHARD A & SANDRA L TR
109090530000	1	24.36	21.92	19.49	MATUSKA, BONNIE TR
109090540000	1	23.16	20.84	18.53	ESPANOLA, NICOLE
109090550000	1	12.32	11.09	9.86	WAITERS, JOHN & MARIETTA
109100010000	1	22.12	19.91	17.70	DARRAHVILLE LLC
109100030000	1	27.90	25.11	22.32	ART & JOYCE GODI FAMILY INVESTMENTS LP
109100040000	1	22.70	20.43	18.16	LANE, SHANNON
109100050000	1	21.86	19.67	17.49	PHAISONGKHAM, KHOUTH & SOTHEARY
109100060000	1	22.70	20.43	18.16	CALLAHAN RENEE
109100070000	1	21.86	19.67	17.49	BIRCHETT BRYON
109100080000	1	21.86	19.67	17.49	FERERIA DENETTE MARIE
109100090000	1	17.84	16.06	14.27	CEJA FRANCISCO VARGAS
109100100000	1	17.26	15.53	13.81	ALBARRAN, RAYMOND
109100110000	1	17.02	15.32	13.62	AFOA WILSON JR
109100120000	1	16.20	14.58	12.96	CAMPOS, MANUEL & LAURA P
109100130000	1	30.14	27.13	24.11	MUNOZ EDWARD D & COLLEEN M
109100140000	1	28.96	26.06	23.17	MILLER NICHOLAS M
109100150000	1	27.30	24.57	21.84	WRIGHT, ALFRED C & ANNETTE
109100160000	1	23.76	21.38	19.01	HERRIN CAMREN & JAMIE
109100170000	1	22.70	20.43	18.16	RUTLEDGE, THEODORE JR TR
109100180000	1	34.02	30.62	27.22	JIMENEZ ROSE TR
109100190000	1	24.46	22.01	19.57	DELAVAN ROBERT JOHN
109100200000	1	21.86	19.67	17.49	AREVALOS GERARDO A
109100210000	1	26.00	23.40	20.80	SULLIVAN, KIM S TR ETAL
109100220000	1	27.42	24.68	21.94	NEW LORETTA JEAN TR
109100230000	1	20.10	18.09	16.08	HAUCK, SARA R
109100240000	1	24.46	22.01	19.57	MEMORY, ROBERT N
109100250000	1	21.86	19.67	17.49	MERCER, ROBERT C III TR
109100260000	1	23.88	21.49	19.10	BRAWLEY KATHLEEN C
109100270000	1	23.04	20.74	18.43	MERCER, ROBERT C III & TERRIE TR
109100280000	1	24.36	21.92	19.49	LLOYD, DONALD WAYNE & ROSE
109100290000	1	20.68	18.61	16.54	SERRANO CRISTIAN ARROYO
109100300000	1	12.64	11.38	10.11	ALLEN, JASON B & RHONDA
109100310000	1	14.06	12.65	11.25	CHAVEZ ALIAN VERDUZCO & EQUIHUA VERONICA
109100320000	1	22.10	19.89	17.68	LIBRES FLORIA TR
109100330000	1	20.68	18.61	16.54	RIVERA STEPHEN M & OJEDA KATIE JOY MIYEKI
109100340000	1	21.74	19.57	17.39	CLARK, KATHLEEN S TR
109100350000	1	34.02	30.62	27.22	SORIA, JUAN
109100360000	1	19.74	17.77	15.79	VASQUEZ, RAMONCITA ETAL
109100370000	1	21.40	19.26	17.12	ABDOU, EMAD S & MARIAM Y
109100380000	1	19.38	17.44	15.50	RAMOS ALEJANDRO GUTIERREZ & LONGORIA LUCIA
109100390000	1	29.20	26.28	23.36	VERA STEVEN ANTHONY
109100410000	1	135.28	121.75	108.22	HOOVER LITTLE LEAGUE
109110160000	1	486.42	437.78	389.14	STOCKTON YACHT CLUB INC
109110170000	1	294.90	265.41	235.92	STOCKTON YACHT CLUB INC

**RD 1614 - Wisconsin Pump Station  
Preliminary FY2023-24 Assessments**

6/28/2023

APN	Tax	100% Assessment	90% Assessment	80% Assessment	ASSESSEE
109110180000	1	685.72	617.15	548.58	DARRAHVILLE LLC
109110200000	1	110.46	99.41	88.37	HOOVER LITTLE LEAGUE
109110210000	1	748.22	673.40	598.58	DARRAHVILLE LLC
109130030000	1	52.86	47.57	42.29	THOMAS DAVID
109130040000	1	59.28	53.35	47.42	MURRAY, RYAN B & ANTOINETTE L
109130110000	1	52.02	46.82	41.62	LUCATERO, ADOLFO & JOSEFINA
109130120000	1	57.08	51.37	45.66	DEANE WHEETMAN PROPERTIES LLC
109130160000	1	22.12	19.91	17.70	DEANE WHEETMAN PROPERTIES LLC
109140010000	1	36.14	32.53	28.91	EVERETT, NORMA MARIE TR
109140020000	1	20.34	18.31	16.27	ZAMORA SALVADOR & ZARATE ILIANA LIZBETH RAMOS
109140030000	1	21.16	19.04	16.93	HAVENS, IRENE M ETAL
109140040000	1	21.86	19.67	17.49	CARDENAS, ALFONSO & DAISY
109140050000	1	25.76	23.18	20.61	MUTHART, PAUL & LISSA
109140060000	1	25.54	22.99	20.43	BROIN, DOROTHY
109140070000	1	24.94	22.45	19.95	CASTELLON BENNY M
109140080000	1	24.94	22.45	19.95	MCCRAY, KIMBERLY
109140090000	1	27.42	24.68	21.94	ALEGRE, DORIS M ETAL
109140100000	1	26.36	23.72	21.09	ROMERO, JOSE MIGUEL ETAL
109140110000	1	25.54	22.99	20.43	DONALDSON, DEBORAH ANN ETL
109140120000	1	17.84	16.06	14.27	SHANNON, JEFF
109140130000	1	17.84	16.06	14.27	MORALES, PANTALEON V
109140140000	1	17.96	16.16	14.37	MESSNER SARAH C
109140150000	1	16.54	14.89	13.23	GREEN TIMOTHY BRIAN
109140160000	1	28.14	25.33	22.51	AUSTIN DARCY LEE
109140170000	1	20.44	18.40	16.35	MARTINEZ WALTER
109140180000	1	21.16	19.04	16.93	CAVERO REGINO P & EMELITA S TR
109140190000	1	20.44	18.40	16.35	DOMBECK, GAYLENE A
109140200000	1	21.16	19.04	16.93	MCANINCH, PATRICK
109140210000	1	26.24	23.62	20.99	OVERSETH, GAYVIN & T
109140220000	1	18.20	16.38	14.56	WELLS, DELORAS A TR
109140230000	1	25.18	22.66	20.14	MANZO, JESSIE E
109140240000	1	24.12	21.71	19.30	TOOMER, MARCIA
109140250000	1	33.60	30.24	26.88	TESTON, DAVID M
109140260000	1	29.56	26.60	23.65	TREVINO, CYNTHIA
109140270000	1	31.16	28.04	24.93	BLEWETT, RAYMOND ALLEN & MARY A
109140280000	1	17.84	16.06	14.27	AMAYA, MIGUEL ANGEL & STEPHANIE RENAYE
109140290000	1	15.84	14.26	12.67	KOBUS, BRIEN CHRISTOPHER
109140300000	1	15.96	14.36	12.77	BAKER, CLYDE P & MARYJANE
109140310000	1	14.42	12.98	11.54	WAITERS MCCLINTON, TIFFANY J ETAL
109140320000	1	21.86	19.67	17.49	MIRELES AGUSTIN & MONTES LORENA
109140330000	1	24.12	21.71	19.30	GOMEZ, RAFAEL
109140340000	1	23.04	20.74	18.43	KAUR, KAILASH TR
109140350000	1	34.02	30.62	27.22	FILIPPI, ANNA
109140360000	1	23.88	21.49	19.10	CRASE, PETER HUNT & SHARON L
109140370000	1	24.12	21.71	19.30	TERRA, DONALD R & RAYDEN A S
109140380000	1	23.76	21.38	19.01	COOPER JUDY A ETAL
109140390000	1	16.78	15.10	13.42	WAN KIEN THANH
109140400000	1	17.14	15.43	13.71	VALADEZ JAMES JR & LORRAINE
109140410000	1	18.68	16.81	14.94	JIMENEZ, REBECCA P
109140420000	1	18.68	16.81	14.94	ROSSI, TERESA L
109140440000	1	17.26	15.53	13.81	DUANGSAWAT, SAMBOON S ETAL
109140450000	1	17.26	15.53	13.81	CENTENO LATOYA
109140460000	1	17.14	15.43	13.71	NUNEZ GRISELDA CERDA
109140470000	1	17.14	15.43	13.71	RENDON, JOSEPH & SHERRY
109140480000	1	18.20	16.38	14.56	VEGA JAVIER SUAREZ & MARTINEZ GABRIELA OSEGUERA E
109140490000	1	21.64	19.48	17.31	MAYORGA VICENTE & AMELIA
109140500000	1	25.18	22.66	20.14	ISERI, JOSEPH J & MARIA L
109140510000	1	21.28	19.15	17.02	FUENTES JESUS D & EMMA LOURDES
109140520000	1	25.18	22.66	20.14	FREGOSO JORGE RON & SORIA ERENDIRA
109140530000	1	21.86	19.67	17.49	TERRY VIRGINIA P TR
109140540000	1	23.52	21.17	18.82	GIRELS MICHELE LEE
109140550000	1	21.86	19.67	17.49	PABLO FILOMENA PABLO ETAL
109140560000	1	22.22	20.00	17.78	RISHWAIN REAL ESTATE MANAGEMENT LLC
109140570000	1	23.88	21.49	19.10	AMAYA, MIGUEL A & STEPHANIE R
109150010000	1	26.72	24.05	21.38	STOKER FRANK
109150020000	1	24.46	22.01	19.57	PEDERSEN, CHRIS



**RD 1614 - Wisconsin Pump Station  
Preliminary FY2023-24 Assessments**

6/28/2023

APN	Tax	100% Assessment	90% Assessment	80% Assessment	ASSESSEE
109150030000	1	23.88	21.49	19.10	DURAN, SEFERINO II
109150040000	1	23.28	20.95	18.62	LEVARIO GILBERT J
109150050000	1	24.46	22.01	19.57	LINCOLN, HARVEY & KAREN
109150060000	1	23.76	21.38	19.01	CARRIEDO, EMILIA
109150070000	1	18.20	16.38	14.56	ANDERSEN, BARBARA BRAND TR
109150080000	1	23.88	21.49	19.10	GOODACRE, DANNY
109150090000	1	23.88	21.49	19.10	HERNANDEZ, HECTOR
109150100000	1	23.28	20.95	18.62	ORTEGA, MARTHA
109150110000	1	25.18	22.66	20.14	CERDA, JUAN CRUZ
109150120000	1	30.74	27.67	24.59	IRA SERVICES TRUST COMPANY CUST
109150130000	1	20.56	18.50	16.45	ESPINOZA ISAIAS A ETAL
109150140000	1	27.06	24.35	21.65	GONZALEZ, MARIA
109150150000	1	35.12	31.61	28.10	TORRES ROBERT JR & CONSUELO ALEXIS
109150160000	1	18.68	16.81	14.94	NAGRA, DALBIR S & KULIT K
109150170000	1	18.68	16.81	14.94	THRASHER JOSHUA
109150180000	1	28.48	25.63	22.78	BACA NOE RODRIGUEZ
109150190000	1	18.20	16.38	14.56	COLOMA, CESAR A & EVELYN D M
109150200000	1	35.38	31.84	28.30	FETTERS, JASON
109150210000	1	35.38	31.84	28.30	WILKINSON, ELWOOD W & P A
109150220000	1	43.66	39.29	34.93	PAULO, ALEXANDRE & A D
109150230000	1	22.70	20.43	18.16	WONG JEFFERY L & FUNG YING
109150240000	1	18.92	17.03	15.14	GESMUNDO PAOLO N ETAL
109150250000	1	33.44	30.10	26.75	STEINOCHEER, STACIE M TR
109150260000	1	17.62	15.86	14.10	ANDRADE, ALFREDO & ANA
109150270000	1	28.14	25.33	22.51	ZHIPING MAI
109150280000	1	19.98	17.98	15.98	MONTANO, ROBERT F & L J
109150290000	1	28.48	25.63	22.78	LUSHER, ELAINE
109150300000	1	18.68	16.81	14.94	ALVAREZ FERNANDO JR
109150310000	1	16.20	14.58	12.96	DIXON LEONARD JR
109150320000	1	13.24	11.92	10.59	GEORGE, MARK & NICOLETTE
109150330000	1	18.20	16.38	14.56	ALTHEIDE, CLIFF & KRISTINA
109150340000	1	28.14	25.33	22.51	JURADO, JESUS J
109150350000	1	21.64	19.48	17.31	JACKSON, SEAN
109150360000	1	20.80	18.72	16.64	BETTENCOURT ILLENE ELIZABETH TR
109150370000	1	22.22	20.00	17.78	RAGSDALE, DAVID A
109150380000	1	17.38	15.64	13.90	PEREZ, FRANCISCO
109150390000	1	17.26	15.53	13.81	MARTINEZ FRANCES I TR
109150400000	1	17.62	15.86	14.10	HOFFMAN, CONNIE
109150410000	1	19.74	17.77	15.79	WESNER, GWEN P
109160010000	1	34.54	31.09	27.63	CEJA FRANCISCO VARGAS SR & DE CEJA ALICIA CEJA
109160020000	1	35.04	31.54	28.03	CORTES FERNANDO
109160030000	1	18.68	16.81	14.94	GARZA, CARLOS
109160040000	1	18.68	16.81	14.94	CARR MARQUETTA
109160050000	1	21.86	19.67	17.49	MARTIN, DANIEL E & VERONICA C
109160060000	1	22.70	20.43	18.16	FELIX RUSSELL
109160070000	1	22.70	20.43	18.16	NOYD, JANET V
109160080000	1	22.70	20.43	18.16	OMIYA, MASAYUKI & HIDEKO TR
109160090000	1	21.86	19.67	17.49	ALVAREZ, ALMA E
109160100000	1	21.64	19.48	17.31	PLATERO YAJARI
109160110000	1	17.26	15.53	13.81	OCHOA, CHRISTOPHER T
109160120000	1	25.76	23.18	20.61	BETTENCOURT, MANUEL & ANGELA TR
109160130000	1	21.16	19.04	16.93	DEALBA, SAMUEL & BRANDY D
109160140000	1	21.16	19.04	16.93	ANDERSON, GEORGE
109160150000	1	23.04	20.74	18.43	GVG INVESTMENT GROUP LLC
109160160000	1	23.04	20.74	18.43	KELLAM THOMAS ETAL
109160170000	1	23.28	20.95	18.62	SPINK, JAMES M
109160180000	1	23.28	20.95	18.62	RAWN, MARGARET E
109160190000	1	23.28	20.95	18.62	ABARCA, ELIAS A ETAL
109160200000	1	23.28	20.95	18.62	COLLINS, DAVID LEE ETAL
109160210000	1	23.28	20.95	18.62	HEARD, DANIEL S
109160220000	1	27.30	24.57	21.84	GONZALEZ, JOSE TRINIDAD
109170010000	1	18.92	17.03	15.14	GARIBAY BRISSA
109170020000	1	18.20	16.38	14.56	CHAVEZ ADAM E JR
109170030000	1	18.68	16.81	14.94	WHITE, KENNETH L JR
109170040000	1	18.68	16.81	14.94	JOHNSTON PATRICK W & MARGARET MARY TR
109170050000	1	23.40	21.06	18.72	CRAYTON, GRACIE

**RD 1614 - Wisconsin Pump Station  
Preliminary FY2023-24 Assessments**

6/28/2023

APN	Tax	100% Assessment	90% Assessment	80% Assessment	ASSESSEE
109170060000	1	23.88	21.49	19.10	THOMAS TERRY
109170070000	1	24.12	21.71	19.30	KNIGHT, RICHARD R
109170080000	1	24.12	21.71	19.30	BETTENCOURT, MANUEL & ANGELA TR
109170090000	1	23.76	21.38	19.01	XU, GUANGHUI TR ETAL
109170100000	1	24.12	21.71	19.30	CLARK, MICHAEL DEAN & REGINA FAYE
109170110000	1	24.12	21.71	19.30	BEWELL, LARRY & MARY
109170120000	1	21.86	19.67	17.49	SQUIRES, KEETA A
109170130000	1	22.82	20.54	18.26	BARRON, JOSEPHINE TR ETAL
109170140000	1	25.54	22.99	20.43	BEDFORD, GRANT & AMBER
109170150000	1	25.54	22.99	20.43	FRENCH, DOLORES M TR
109170160000	1	25.54	22.99	20.43	REYNOLDS, MARY JANE TR
109170170000	1	25.54	22.99	20.43	CLARK, KATHLEEN A
109170180000	1	25.54	22.99	20.43	MARBLE, JOHN F LF EST
109170190000	1	25.54	22.99	20.43	TART LAWRENCE D ETAL
109170200000	1	25.54	22.99	20.43	KENDRIX, RYAN
109170210000	1	25.54	22.99	20.43	STEVEN WERNER FAMILY LP
109170220000	1	18.92	17.03	15.14	PEZOA, JOSE A & ZAIDA
109170230000	1	16.54	14.89	13.23	RODRIGUEZ PEDRO & CATALINA
109170240000	1	33.78	30.40	27.02	REY, MARGARET ANN TR
109170250000	1	18.68	16.81	14.94	SIEGEL KELLY DIONNE
109170260000	1	18.68	16.81	14.94	OLIVAS ANTONIO L & LUCILLE A TR
109170270000	1	18.68	16.81	14.94	AGULLANA, LEONILA F TR
109170280000	1	18.68	16.81	14.94	PRESTON, AMY L
109170290000	1	18.68	16.81	14.94	JOHNSTON, PATRICK W & MARGARET MARY TR
109170300000	1	18.56	16.70	14.85	SMITH TRACI L
109170310000	1	18.68	16.81	14.94	MADRID, BRYAN L & REGINA A
109170320000	1	24.46	22.01	19.57	URIARTE, LUZVENUS O
109170330000	1	24.58	22.12	19.66	TUTTLE, MARC E & CHARLOTTE L
109170340000	1	26.00	23.40	20.80	ZENG QI MING
109170350000	1	23.52	21.17	18.82	GUINDON MICHAEL J & ANA R
109170360000	1	19.74	17.77	15.79	BARRON, RAUL ANGELO TR
109170370000	1	20.56	18.50	16.45	SCHROEDER, DONALD & LUCILLE
109170380000	1	21.64	19.48	17.31	MENDOZA, MARTIN
109170390000	1	24.58	22.12	19.66	CHAN, GEORGE TR
109170400000	1	35.72	32.15	28.58	MCMASTER, PATRICK ANDREW
109170410000	1	30.22	27.20	24.18	GARCIA EDUARDO TORRES & STANLEY VIODOLOROSA ALOFIS
109170420000	1	29.20	26.28	23.36	BERRY, STEVEN G & EMILY
109170430000	1	28.14	25.33	22.51	HERNANDEZ DULCE MARIA MARTINEZ
109170440000	1	26.96	24.26	21.57	WEATHERS, WILLIAM R & KIMIKO
109170450000	1	25.42	22.88	20.34	WEN, LIQIANG ETAL
109170460000	1	24.58	22.12	19.66	BARRIOS, CONRAD R
109170470000	1	24.36	21.92	19.49	DANZY LEMARIOUS LEE JR & DANZY ARIELLE DESERE
109170480000	1	23.88	21.49	19.10	MABON VANSY CHRISTOPHER ETAL
109170490000	1	29.72	26.75	23.78	JOHNSON, DENNIS ALLEN
109180010000	1	14.90	13.41	11.92	SET 500 HOLDINGS LLC
109180020000	1	13.00	11.70	10.40	BROWER, GARY L & CHRYSTAL
109180030000	1	32.60	29.34	26.08	FLEMING, JAMES JR & J D
109180040000	1	20.10	18.09	16.08	RUANO MARCO A
109180050000	1	18.20	16.38	14.56	SMITH, PAUL W & LAURA
109180060000	1	18.20	16.38	14.56	LOPEZ PATRICIA PEREZ
109180070000	1	18.20	16.38	14.56	SUTHERLIN, JENNIFER D
109180080000	1	22.82	20.54	18.26	BAUTISTA JESUS ETAL
109180090000	1	22.82	20.54	18.26	LOVE TAVAR LATRELL SR
109180100000	1	22.82	20.54	18.26	PENDERGRASS, GAYNEL E TR
109180110000	1	22.82	20.54	18.26	VILLALOBOS, ALFONSO & RAWDA AMAL
109180120000	1	18.20	16.38	14.56	MATA FERNANDO RUIZ & RUIZ ICELA K
109180130000	1	24.12	21.71	19.30	KENDRIX, DALE W & N N
109180140000	1	24.36	21.92	19.49	JONES, CHARLES LEE & BEVERLY SUE TR
109180150000	1	24.46	22.01	19.57	HART, JOHN WILLIAM II
109180160000	1	26.00	23.40	20.80	SOSA ARTURO & SOSA AMANDA
109180170000	1	23.04	20.74	18.43	JOHNSON, TIMOTHY A
109180180000	1	23.04	20.74	18.43	SELLES, ANDREW
109180190000	1	23.04	20.74	18.43	TORRES GERONIMO & TORRES LORRAINE M TR
109180200000	1	23.04	20.74	18.43	LGC PROPERTIES 4 LLC
109180210000	1	23.04	20.74	18.43	LEE, ALLEN
109180220000	1	23.04	20.74	18.43	CHAVEZ, JOSE

**RD 1614 - Wisconsin Pump Station  
Preliminary FY2023-24 Assessments**

6/28/2023

APN	Tax	100% Assessment	90% Assessment	80% Assessment	ASSESSEE
109180230000	1	23.04	20.74	18.43	HALEY DEANNA
109180240000	1	23.76	21.38	19.01	METCALF, LANE WILLIAM
109180250000	1	44.50	40.05	35.60	AMO, ROBERT L & BRANDIE L
109180260000	1	24.00	21.60	19.20	GARCIA, GILBERT
109180270000	1	16.54	14.89	13.23	GARCIA JEREMY JAMES
109180280000	1	18.80	16.92	15.04	RAMOS, JOSE JR
109180290000	1	17.72	15.95	14.18	PARRISH STELLA G
109180300000	1	17.72	15.95	14.18	YASUI, RONALD TR
109180310000	1	17.72	15.95	14.18	SCOTT, RAYMOND A & JANET J TR
109180320000	1	17.72	15.95	14.18	FAHIMA HANI ETAL
109180330000	1	18.20	16.38	14.56	WIRTH WILLIAM E & GARCIA CHARLES Z TR
109180340000	1	19.26	17.33	15.41	BROWN NICOLE
109180350000	1	17.72	15.95	14.18	LEOS, LORELEI L
109180360000	1	16.32	14.69	13.06	HU, SHUJUAN TR
109180370000	1	17.26	15.53	13.81	FLORES, ARACELI A TR
109180380000	1	16.32	14.69	13.06	BUSTAMANTE, MARIO JR ETAL
109180390000	1	16.32	14.69	13.06	WILLIAMS, WILBURN TR
109180400000	1	16.90	15.21	13.52	ARCHER, AUGUSTE TR
109180410000	1	17.26	15.53	13.81	CURTIS, JOANN M
109180420000	1	17.02	15.32	13.62	PATTERSON, SHARON KAY TR
109180430000	1	17.02	15.32	13.62	KHAN, RIFAQAT & MUMTAZ
109180440000	1	17.02	15.32	13.62	SOMERA, GILBERT E & IRENE TR
109180450000	1	17.02	15.32	13.62	JENNINGS, DANIEL R & GINNEIL F
109180460000	1	17.02	15.32	13.62	HENDERSON, BETTY LAURA TR
109180470000	1	17.02	15.32	13.62	PYEATT, JESSE DALE & PATRICIA S TR
109180480000	1	17.02	15.32	13.62	BOWMAN, GREG & JENNIFER
109180490000	1	18.80	16.92	15.04	ROSS, CHRISTOPHER W
109180500000	1	17.02	15.32	13.62	BUGGENUM, LORETTA A TR
109180510000	1	16.54	14.89	13.23	GILKEY, HARRISON W & RACHEL V TR
109180520000	1	16.54	14.89	13.23	VILLALTA JESUS A
109180530000	1	16.54	14.89	13.23	OLDHAM, EVAN & LISA
109180540000	1	16.32	14.69	13.06	ALVAREZ, OSVALDO & NEREIDA R
109180550000	1	16.08	14.47	12.86	KOHL, LOREN L & CAROLYN J TR
109180560000	1	16.08	14.47	12.86	HUI, DAVID C
109180570000	1	16.08	14.47	12.86	NAGRA, DALBIR S & KULJIT K
109180580000	1	16.08	14.47	12.86	MARIN EDGAR GOMEZ ETAL
109180590000	1	16.32	14.69	13.06	MCFARLAND, JOHN S JR & CHRISTINA M
109180600000	1	16.32	14.69	13.06	RUTLEDGE, SANDRA MARIE
109180610000	1	17.96	16.16	14.37	PISANO JODY EUGENE
109180620000	1	17.96	16.16	14.37	WRIGHT, ANGELA
109180630000	1	20.92	18.83	16.74	BELASCO, EDWARD & MARTHA
109180640000	1	20.92	18.83	16.74	JONES, TIM PATRICK
109180650000	1	19.14	17.23	15.31	NOWAK, JOHN F & JEANNE
109180660000	1	18.56	16.70	14.85	CELIS, GERARDO & CLAUDIA
109180670000	1	18.44	16.60	14.75	SCHUBER, DENISE U
109180680000	1	17.96	16.16	14.37	LUTJE, DOUGLAS M & K A
109180690000	1	16.66	14.99	13.33	JOHNSON JENNIFER
109180700000	1	20.56	18.50	16.45	CRAWFORD, JERRY L & CARLA D
109180710000	1	32.84	29.56	26.27	FRANCO, MANUEL S & SUSAN E TR
109190010000	1	24.94	22.45	19.95	BRASIEL ROBERT DUANE & GLORIA JEAN TR
109190020000	1	18.92	17.03	15.14	WHITACRE, PAUL D ETAL
109190030000	1	27.54	24.79	22.03	COMPO, MELANIE I
109190040000	1	24.82	22.34	19.86	GLEASON, FRANK L JR & GAIL L
109190050000	1	25.54	22.99	20.43	GOMEZ FELICITAS ETAL
109190060000	1	42.30	38.07	33.84	JAMES TERRANCE SR & JAMES FELICIA
109190070000	1	23.40	21.06	18.72	LEVITT, RICHARD
109190080000	1	41.38	37.24	33.10	LUCAS, GEORGE & SUSAN
109190090000	1	24.82	22.34	19.86	BENTLEY CARMELINE C TR
109190100000	1	36.64	32.98	29.31	RANDRUP MARY KATHARINE
109190110000	1	24.82	22.34	19.86	RAMIREZ, HECTOR
109190120000	1	22.70	20.43	18.16	NAGRA, DALBIR S & KULJIT K
109190130000	1	34.28	30.85	27.42	MARTINEZ, JOSE & ALMA ROSA
109190140000	1	24.12	21.71	19.30	ENAD CLARK & STEPHANIE
109190150000	1	32.94	29.65	26.35	PANTOJA AMBRIZ PABLO & PAULINA QUIROZ
109190160000	1	21.86	19.67	17.49	DELGADO, ART JR & REBEKAH
109190170000	1	21.86	19.67	17.49	RIDDLES, CYNTHIA



**RD 1614 - Wisconsin Pump Station  
Preliminary FY2023-24 Assessments**

6/28/2023

APN	Tax	100% Assessment	90% Assessment	80% Assessment	ASSESSEE
109190180000	1	32.60	29.34	26.08	HERNANDEZ MARISELA
109190190000	1	21.86	19.67	17.49	WENTZ, DONALD D
109190200000	1	32.60	29.34	26.08	PADERES, ANTHONY F RAYA & TYANA L RAYA
109190210000	1	21.86	19.67	17.49	CRAGGS NICHOLAS
109190220000	1	17.72	15.95	14.18	HERNANDEZ CARVAJAL, ISAAC & MARIA A
109190230000	1	16.08	14.47	12.86	SERVIN, GLORIA MARTHA
109190240000	1	32.60	29.34	26.08	REYES, FRANK & DIGNA
109190250000	1	32.60	29.34	26.08	FELIX, AURORA ETAL
109190260000	1	21.28	19.15	17.02	KISER, ANTHONY VANN
109190270000	1	20.34	18.31	16.27	HERNANDEZ CRISTOBAL & MARIA
109190280000	1	32.60	29.34	26.08	LUND, NANCY A TR
109190290000	1	21.28	19.15	17.02	JONES, CHARLES L & BEVERLY S TR
109190300000	1	32.60	29.34	26.08	BAEL, RAYMOND J & E
109190310000	1	21.28	19.15	17.02	ISAACS, DARRELL & DONNA
109190320000	1	21.28	19.15	17.02	RUIZ DIMAS & ANGELINA TR
109190330000	1	20.92	18.83	16.74	WOON, RAYMOND T TR
109190340000	1	17.72	15.95	14.18	SISON, NORLITO & DELIA
109190350000	1	23.16	20.84	18.53	IBARRA, TERESA M
109190360000	1	18.20	16.38	14.56	DESROSIERS, THOMAS B & PATRICIA
109190370000	1	21.86	19.67	17.49	RC VALLEY PROPERTIES LLC
109190380000	1	34.62	31.16	27.70	HARDEN ROBERT V III & YOLANDA F
109190390000	1	21.86	19.67	17.49	VAN NIEKERK, DAVID
109190400000	1	35.80	32.22	28.64	LOPEZ, ALFONSO G & YOLANDA V
109190410000	1	21.86	19.67	17.49	LOW, TONY TR
109190420000	1	21.86	19.67	17.49	LOW, TONY TR
109190430000	1	21.86	19.67	17.49	LOCKHART, MARGARET L TR
109190440000	1	21.86	19.67	17.49	COWELL, ROGER L & L C
109190450000	1	39.78	35.80	31.82	SEEMAN SELVAN
109190460000	1	18.20	16.38	14.56	MORAN, JOSE
109190470000	1	18.20	16.38	14.56	BRECKENRIDGE PROPERTY FUND 2016 LLC
109190480000	1	39.94	35.95	31.95	BAUTISTA, VERDELLA TR
109190490000	1	25.54	22.99	20.43	OCHOA, JUAN JOSE & MARLINA D
109200010000	1	35.98	32.38	28.78	PROSPEROUS INVESTMENT PROPERTIES LLC
109200020000	1	18.80	16.92	15.04	GREWAL, HARINDER & NIMARTA TR
109200030000	1	23.76	21.38	19.01	DAVIS JOANNE CAROL ETAL
109200040000	1	23.76	21.38	19.01	LARSON, JAMES E & SARA J TR
109200050000	1	24.70	22.23	19.76	SOARES, VASCO
109200060000	1	21.86	19.67	17.49	TORRE, DELORES M TR
109200070000	1	22.82	20.54	18.26	FOSTER, NORMAN W TR
109200080000	1	18.68	16.81	14.94	LUJAN, DAVID A
109200090000	1	18.20	16.38	14.56	CHAIN, JEFFREY J & STEPHANIE R
109200100000	1	18.68	16.81	14.94	CASAREZ, EDUARDO
109200110000	1	18.68	16.81	14.94	AGUILAR, GUADALUPE TR ETAL
109200120000	1	17.62	15.86	14.10	OROZCO, ROSA
109200130000	1	17.72	15.95	14.18	BETTENCOURT, MANUEL & ANGELA TR
109200140000	1	21.16	19.04	16.93	MANRRIQUEZ, JOSE O & LAURA S
109200150000	1	20.10	18.09	16.08	ART & JOYCE GODI FAMILY INVESTMENTS LP
109200160000	1	21.86	19.67	17.49	CARRILLO BENJAMIN R & CARRILLO JENNIE
109200170000	1	21.86	19.67	17.49	GUZMAN, JOSE C
109200180000	1	21.86	19.67	17.49	SOLIS ALEXIS C
109200190000	1	21.86	19.67	17.49	REYES RAMON & MARIA
109200200000	1	20.10	18.09	16.08	STROM SANDRA VIVIANA ETAL
109200210000	1	23.40	21.06	18.72	ENTRUST GROUP INC
109200220000	1	23.76	21.38	19.01	SULLIVAN, DANIEL L JR & CATHY J
109200230000	1	42.30	38.07	33.84	HERNANDEZ RAUL ETAL
109200240000	1	17.96	16.16	14.37	ATAD BASIL
109200250000	1	17.96	16.16	14.37	TURCK, WANDA
109200260000	1	14.66	13.19	11.73	VANDEMARK, DANIEL E & LINDA L TR
109200270000	1	15.02	13.52	12.02	DE LA TORRE, SANDRA M ETAL
109200280000	1	28.48	25.63	22.78	CALDWELL, JAMES R & CATHLEEN E
109200290000	1	24.12	21.71	19.30	TOOTALIAN, ANTHONY J & K A
109200300000	1	25.18	22.66	20.14	FLOOD, HEIDI
109200310000	1	21.16	19.04	16.93	PARSELL, MARC L
109200320000	1	24.46	22.01	19.57	BROWN, ROBERT & VERONICA E
109200330000	1	25.18	22.66	20.14	HERRERA, MARCOS
109200340000	1	20.10	18.09	16.08	GUZMAN, JOSE JR

**RD 1614 - Wisconsin Pump Station  
Preliminary FY2023-24 Assessments**

6/28/2023

APN	Tax	100% Assessment	90% Assessment	80% Assessment	ASSESSEE
109200350000	1	25.18	22.66	20.14	GONZALES, CAMILLE
109200360000	1	25.18	22.66	20.14	FONSECA MARTHA
109200370000	1	20.10	18.09	16.08	LOPEZ, FERNANDO & J
109200380000	1	25.18	22.66	20.14	MILLER, DOLORES A
109200390000	1	20.34	18.31	16.27	VELAZQUEZ, SALVADOR & REYNA
109200400000	1	20.56	18.50	16.45	GRIEP LUELLA E
109200420000	1	27.42	24.68	21.94	MEDER FRED C & NANCY L TR
109200430000	1	23.76	21.38	19.01	MORADIAN, ERIKA JANE ETAL
109200440000	1	21.16	19.04	16.93	THOMPSON ANDRE CORY & CHINH THI
109200450000	1	21.86	19.67	17.49	WONG, KIM W
109200460000	1	21.86	19.67	17.49	POLLUCK, TERRIE
109200470000	1	21.16	19.04	16.93	ALVAZ ROLANDO MENDEZ
109200480000	1	21.86	19.67	17.49	BERMODES PHILLIP S & BERMODES VIRGINIA L
109200490000	1	21.86	19.67	17.49	PACHUCA, SAMUEL C & FLOELLA
109200500000	1	21.16	19.04	16.93	FETTERS, JACK T & SHERYL
109200510000	1	21.86	19.67	17.49	CAMPOS MIGUEL ANGEL CASTRO
109200520000	1	21.16	19.04	16.93	HICKS, JENNIFER A
109200530000	1	21.86	19.67	17.49	STEPHENS WALTER G JR
109200540000	1	21.16	19.04	16.93	WIGGINS, RAYMOND D & M D
109200550000	1	29.20	26.28	23.36	ATAD, WILLIAM & PATRICIA A TR
109210010000	1	19.04	17.14	15.23	SPORE, MICHAEL
109210020000	1	21.16	19.04	16.93	ATONDO JESUS ALVARO JR
109210030000	1	21.16	19.04	16.93	ANDRADE DANNY & BELINDA GUZMAN
109210040000	1	21.16	19.04	16.93	PEDROZA, JUAN RAMON PALMA
109210050000	1	21.16	19.04	16.93	CHAMBERLIN, HUGH L & BETH M
109210060000	1	21.16	19.04	16.93	DAVIS GREGORY M JR & HERREN JAIME B TR
109210070000	1	20.92	18.83	16.74	ETCHEVERRY, KIMBERLY RENE
109210080000	1	21.04	18.94	16.83	MCCULLOUGH TOTH, CARYL
109210090000	1	21.40	19.26	17.12	TOTH, ZOILA
109210100000	1	21.40	19.26	17.12	ASHLOCK, LAURENCE M & JOANNA TR
109210110000	1	21.52	19.37	17.22	VARGAS ESTHER ETAL
109210120000	1	23.04	20.74	18.43	BARBA DIAZ, ALEJANDRO
109210130000	1	22.70	20.43	18.16	HAUGHTON, WENDELL W & MONIQUE N ETAL
109210140000	1	20.10	18.09	16.08	S & R STOCKTON PROPERTIES
109210150000	1	22.22	20.00	17.78	OJEDA, ISABEL M
109210160000	1	21.52	19.37	17.22	LANGER, KEN S TR
109210170000	1	20.80	18.72	16.64	HEREDIA, RICARDO H & OLGA M TR
109210180000	1	21.16	19.04	16.93	OTTEN, SHIRLEY L TR
109210190000	1	21.16	19.04	16.93	VEZALDENOS, MATTHEW J & ARACELY A
109210200000	1	21.16	19.04	16.93	VALADEZ, RICHARD & YVONNE
109210210000	1	21.16	19.04	16.93	JUANITAS, MARK D
109210220000	1	21.16	19.04	16.93	ALVAREZ, JOSE GILBERTO & OLGA O
109210230000	1	21.16	19.04	16.93	WEBB, ROGER A TR
109210240000	1	21.86	19.67	17.49	MARTIN, BETTY J ETAL
109210250000	1	22.70	20.43	18.16	DEAMS CORDELL & STACY
109210260000	1	24.82	22.34	19.86	RODGERS, LEROY S & JEANETTE TR
109210270000	1	29.72	26.75	23.78	MADRID, RAYMOND & KAREN
109210280000	1	34.78	31.30	27.82	SUTTON, RICHARD COLE TR ETAL
109210290000	1	26.96	24.26	21.57	ROBERTS, C F & G D TRS
109210300000	1	20.80	18.72	16.64	HARPER, VICKI L
109210310000	1	23.52	21.17	18.82	PARKERSON MAURICE D & PARKERSON PAMELA K
109210320000	1	21.40	19.26	17.12	HD HOUSING LLC
109210330000	1	22.10	19.89	17.68	PRADO, GREGORIO A & MARIA M
109210340000	1	21.16	19.04	16.93	COOPER, JONATHAN & LATOYA
109210350000	1	20.80	18.72	16.64	VAZQUEZ ERIK
109210360000	1	26.12	23.51	20.90	VAZQUEZ RAUL CEBALLOS & ORNELAS JULIA
109210370000	1	26.36	23.72	21.09	ATAD, BASIL & DOLORES
109210380000	1	26.00	23.40	20.80	PEREZ JORGE VAZQUEZ
109210390000	1	25.42	22.88	20.34	MILLER, ALLEN P & STACEY E
109210400000	1	24.46	22.01	19.57	CREEL KYLA N
109210410000	1	19.26	17.33	15.41	COTTON JESSICA L ETAL
109210420000	1	22.46	20.21	17.97	BAKER, EDUARDO
109210430000	1	22.22	20.00	17.78	DIAS, CHRISTINE
109210440000	1	22.10	19.89	17.68	AMBRIZ, ERIC A & RAQUEL
109210450000	1	20.92	18.83	16.74	ENCINAS MANUEL GONZALEZ
109210460000	1	19.14	17.23	15.31	HAKHEEM, DAVID C & MICHELLE S TR

**RD 1614 - Wisconsin Pump Station**  
**Preliminary FY2023-24 Assessments**

6/28/2023

APN	Tax	100% Assessment	90% Assessment	80% Assessment	ASSESSEE
109210470000	1	19.86	17.87	15.89	FOX, BILLIE R & PATRICIA A
109210480000	1	20.22	18.20	16.18	MARSHALL, WILLIAM P JR & STACEY N
109210490000	1	21.52	19.37	17.22	NAGRA, DALBIR & KULJIT K
109210500000	1	23.04	20.74	18.43	ASSAD OMAR
109210510000	1	25.76	23.18	20.61	BATTLES, PHILLIP J & YVETTE
109210520000	1	5.00	4.50	4.00	G & M CONSTRUCTION CO
109230010000	1	22.22	20.00	17.78	LAWAS, CEDRIC PETER
109230020000	1	20.44	18.40	16.35	OROSCO, GILBERT & PAT A
109230030000	1	20.44	18.40	16.35	CHANDRA LALESH & JENNIFER E
109230040000	1	20.44	18.40	16.35	ISAIS, MARIO A & EDELMIRA SILVA
109230050000	1	20.44	18.40	16.35	WOODWARD, STUART & V
109230060000	1	20.44	18.40	16.35	SHAFER JEFFREY SCOTT
109230070000	1	20.44	18.40	16.35	BROWNE, MARK A
109230080000	1	20.44	18.40	16.35	HALEY, EDNA L TR
109230090000	1	20.44	18.40	16.35	MANGILI, KATHERINE A TR
109230100000	1	20.44	18.40	16.35	SALAS, REYMUNDO & LISA JOANN
109230110000	1	20.44	18.40	16.35	JUAREZ, JUAN M & NANCY M
109230120000	1	20.44	18.40	16.35	DUTRA, LOUIS
109230130000	1	20.44	18.40	16.35	LEE STEPHANIE
109230140000	1	20.44	18.40	16.35	HUNT, BONNIE J
109230150000	1	21.98	19.78	17.58	SO, BUNRITH & SONIA RITA
109230160000	1	20.44	18.40	16.35	FLORES MITCHELL G
109230170000	1	20.44	18.40	16.35	FLORES, ENEDINA ETAL
109230180000	1	20.44	18.40	16.35	STAAT GERALD A TR
109230190000	1	20.44	18.40	16.35	ADAMS, RICHARD JR & S
109230200000	1	20.44	18.40	16.35	CRAGGS RICHARD A
109230210000	1	20.44	18.40	16.35	POLYCOMP TRUST COMPANY CUST
109230220000	1	20.44	18.40	16.35	NELSON, RICHARD DEAN
109230230000	1	20.44	18.40	16.35	HERRERA EPIFANIO
109230240000	1	20.44	18.40	16.35	FLOOD, DOUGLAS N & J L
109230250000	1	20.44	18.40	16.35	WILLIAMS STACEY LEE
109230260000	1	20.44	18.40	16.35	MUJICA, JOSEPHINE BRENDA
109230270000	1	20.44	18.40	16.35	ALVAREZ HURIEL G
109230280000	1	23.16	20.84	18.53	HERNANDEZ DAVID EDUARDO ESCOBAR & SARAGOZA MARIA E
109230290000	1	21.98	19.78	17.58	REESE, DALLAS G & JUANITA
109230300000	1	20.44	18.40	16.35	JIMENEZ, VENESSA
109230310000	1	20.44	18.40	16.35	CAMPI, DENNIS M & SHAWNE L
109230320000	1	20.44	18.40	16.35	MARSHALL-NAIL JEFFREY BRADFORD
109230330000	1	20.44	18.40	16.35	FRANCIS, MICHAEL B
109230340000	1	20.44	18.40	16.35	GOMEZ, NICASIO G
109230350000	1	20.44	18.40	16.35	MUNOZ, CAMILA TR
109230360000	1	20.44	18.40	16.35	FRANCO, ERIC & ANNA M
109230370000	1	20.44	18.40	16.35	GONZALES, LUCY
109230380000	1	20.44	18.40	16.35	RODRIGUEZ, BRENDA
109230390000	1	20.44	18.40	16.35	AVILA, RICHARD G
109230400000	1	20.44	18.40	16.35	FLORES MITCHELL G
109230410000	1	20.44	18.40	16.35	SANCHEZ, GILBERT J & JOSEPHINE E
109230420000	1	21.98	19.78	17.58	FLORES, MITCHELL G
109230430000	1	22.34	20.11	17.87	MAYORGA, LUIS E
109230440000	1	20.80	18.72	16.64	KHAN, MOHAMMAD N & NUZHAT
109230450000	1	20.92	18.83	16.74	SANVICENTE, SALVADOR & CAROLINA
109230460000	1	20.80	18.72	16.64	HENDERSON, GERALD D & NANCY J TR
109230470000	1	20.80	18.72	16.64	AVERY JACKIE RAY SR & CECILY RENEE
109230480000	1	20.80	18.72	16.64	PEREZ MARISOL CASTANEYRA
109230490000	1	20.80	18.72	16.64	MOSI MALIK ASAD
109230500000	1	20.80	18.72	16.64	ARELLANO MARIA D
109230510000	1	20.80	18.72	16.64	JIMENEZ RONALD & STEPHANIE
109230520000	1	20.80	18.72	16.64	RILEY, JAMES S & JUDITH A
109230530000	1	20.80	18.72	16.64	BECERRA ROCIO SANCHEZ
109230540000	1	20.80	18.72	16.64	TREMOR REGINALD & ANDEOLA CHYNNA
109230550000	1	20.80	18.72	16.64	HARRISS, RONALD D & ELLEN J
109230560000	1	22.34	20.11	17.87	KEM ERIC
109240010000	1	22.34	20.11	17.87	FREITAS DEBRA ANN ETAL
109240020000	1	20.80	18.72	16.64	CAPITAL EQUITY MANAGEMENT GROUP INC
109240030000	1	20.92	18.83	16.74	EHLERS BERTHA TR
109240040000	1	20.92	18.83	16.74	PRICOLA PATRICIA TR ETAL



**RD 1614 - Wisconsin Pump Station  
Preliminary FY2023-24 Assessments**

6/28/2023

APN	Tax	100% Assessment	90% Assessment	80% Assessment	ASSESSEE
109240050000	1	20.80	18.72	16.64	ENNI, JERRY
109240060000	1	20.92	18.83	16.74	LUCAS, JON C
109240070000	1	20.80	18.72	16.64	HOLLENBECK, MARY K
109240080000	1	20.80	18.72	16.64	ALMARAZ, FELIPE G
109240090000	1	20.92	18.83	16.74	OREILLY, KATHLEEN K
109240100000	1	20.92	18.83	16.74	DIMAS, RALPH & CLARA
109240110000	1	20.92	18.83	16.74	YOUNG, PATRICIA R
109240120000	1	20.92	18.83	16.74	DE LA O LORA LEE
109240130000	1	20.92	18.83	16.74	GONZALEZ, VICTOR MANUEL R
109240140000	1	20.80	18.72	16.64	RILEY, SCOTT TR
109240150000	1	22.34	20.11	17.87	FLOOD, DIANA J
109240160000	1	20.80	18.72	16.64	CSRP LLC
109240170000	1	20.80	18.72	16.64	KLIPFEL, BRAD W TR
109240180000	1	20.80	18.72	16.64	BETTENCOURT, MELISSA ALMADA TR
109240190000	1	20.80	18.72	16.64	DE ALBA LUIS ALONZO & CERVANTES DE ALBA VANESSA MA
109240200000	1	20.80	18.72	16.64	COOK, DENNIS
109240210000	1	20.80	18.72	16.64	SANCHEZ DULCINEA E
109240220000	1	20.80	18.72	16.64	BANDONI, ROBERT G TR
109240230000	1	20.80	18.72	16.64	HERRERA, JOSE M S & MARGARITA
109240240000	1	20.80	18.72	16.64	MARTINEZ, OSCAR
109240250000	1	20.80	18.72	16.64	LOPEZ, LEONEL & MARIA L
109240260000	1	20.80	18.72	16.64	RILLAMAS DOMINETTE M ETAL
109240270000	1	20.80	18.72	16.64	SAR SOVANN
109240280000	1	22.34	20.11	17.87	GRANADOS, GILBERT R & D S
109240290000	1	20.80	18.72	16.64	GASPAR, FELIPE ALONSO
109240300000	1	20.80	18.72	16.64	STEPKEN FAMILY LTD PTP
109240310000	1	20.80	18.72	16.64	ESTRADA ZACHARY R
109240320000	1	20.80	18.72	16.64	CRAVENS, JIMMY L
109240330000	1	20.80	18.72	16.64	CLEMONS, COLLEEN M TR
109240340000	1	20.80	18.72	16.64	CHAVEZ, ESMERALDA
109240350000	1	20.80	18.72	16.64	HORN, TIMOTHY ALLEN
109240360000	1	20.80	18.72	16.64	BEAS SANDRA ETAL
109240370000	1	20.80	18.72	16.64	RILLON, RICHARD A
109240380000	1	20.80	18.72	16.64	COLEMAN DUANE R & JANICE A
109240390000	1	20.80	18.72	16.64	HOSHIYAMA THOMAS T JR & GAYLENE AKIKO TR
109240400000	1	20.80	18.72	16.64	KOBUS, NOAH
109240410000	1	20.80	18.72	16.64	HUNT, GERALD & NANCY L
109240420000	1	22.34	20.11	17.87	JOHNSON, BETTY S TR
109240430000	1	22.34	20.11	17.87	MATIAS ISIDRO PABLO ETAL
109240440000	1	20.80	18.72	16.64	GIOVANNONI, ALFRED & JO ANNE TR
109240450000	1	20.80	18.72	16.64	BOSWELL, BARRY L & DAWN L
109240460000	1	20.80	18.72	16.64	AVRE 42 INC
109240470000	1	20.80	18.72	16.64	WEAVER, DINA MARIE
109240480000	1	20.80	18.72	16.64	VARGAS SERPAS, MARIA R
109240490000	1	20.80	18.72	16.64	TORREZ, HENRY R
109240500000	1	20.80	18.72	16.64	ALMAS, ALFRED & JEANNETTE D TR
109240510000	1	20.80	18.72	16.64	GRIEP JOSEPH ALLEN & GRIEP SUZANN KAY
109240520000	1	20.80	18.72	16.64	OROURKE, JULI M
109240530000	1	20.80	18.72	16.64	LCCA LLC
109240540000	1	20.80	18.72	16.64	CENTRAL VALLEY CAPITAL IV LP
109240550000	1	20.80	18.72	16.64	POOLE, ROGER D
109240560000	1	18.92	17.03	15.14	WALKER, RICHARD A ETAL
109250010000	1	20.22	18.20	16.18	PELL EDDIE LEE & RAMONA LEE
109250020000	1	20.22	18.20	16.18	CABRERA, ALVIN
109250030000	1	20.22	18.20	16.18	OSTRANDER GLEN B & KING KIMBERLY R
109250040000	1	20.22	18.20	16.18	JUANO, DERRIC
109250050000	1	20.22	18.20	16.18	CLARK, RONALD K & JOLETHA G
109250060000	1	20.22	18.20	16.18	ESTERLINE, KENNETH LEE
109250070000	1	20.22	18.20	16.18	BEYER, HARRY RICHARD ETAL
109250080000	1	20.22	18.20	16.18	PERRIN, FRANCIS H & SILVIA O ETAL
109250090000	1	20.22	18.20	16.18	STRAUMAN, ALBERT E JR TR
109250100000	1	20.22	18.20	16.18	HAWKINS, TAMARA
109250110000	1	20.22	18.20	16.18	FANTULIN, PAULA A
109250120000	1	20.22	18.20	16.18	SCOTT, LINDA GEVERTS
109250130000	1	20.22	18.20	16.18	HERRERA, ROBERT JOSEPH & REBECCA IRMA TR
109250140000	1	20.80	18.72	16.64	MARTINEZ, MANNY & AMBER

**RD 1614 - Wisconsin Pump Station  
Preliminary FY2023-24 Assessments**

6/28/2023

APN	Tax	100% Assessment	90% Assessment	80% Assessment	ASSEESSEE
109250150000	1	20.80	18.72	16.64	DELONG, JIM R
109250160000	1	20.80	18.72	16.64	ROHDENBURG, ROSEMARY
109250170000	1	20.22	18.20	16.18	FORD, DANNY J & DEBBIE E
109250180000	1	20.22	18.20	16.18	SIADOR SEAN L
109250190000	1	20.22	18.20	16.18	MOORE, BIRGIT A
109250200000	1	20.22	18.20	16.18	MARTIN, LOUIS R & MANUELA E
109250210000	1	20.22	18.20	16.18	BETTENCOURT, MELISSA ALMADA TR
109250220000	1	20.22	18.20	16.18	CLARK, NADYA M
109250230000	1	20.22	18.20	16.18	ACKLEY, RENEE D
109250240000	1	20.22	18.20	16.18	JACKSON, SHEPHAN F
109250250000	1	20.22	18.20	16.18	TORRES NIKOLE LYNN
109250260000	1	20.22	18.20	16.18	MORENO, SALVADOR & EMMA
109250270000	1	20.22	18.20	16.18	ROLFES, JOHN F TR
109250280000	1	20.22	18.20	16.18	VALENCIA ADAN J LIMON & OROZCO YOLANDA AVALOS
109250290000	1	20.22	18.20	16.18	CUSTER, GARY W & LIDIA
109250300000	1	20.22	18.20	16.18	BRANDON, MURIEL V
109250310000	1	20.22	18.20	16.18	SALDIVAR SERGIO GAMEZ & GAMEZ EVELYN
109250320000	1	20.22	18.20	16.18	PELUSO CLIFFORD
109250330000	1	20.22	18.20	16.18	STANDRIDGE, L IKE III & VALERIE
109250340000	1	20.22	18.20	16.18	ESPINOZA, JOE
109250350000	1	20.22	18.20	16.18	KILDUFF, MARION T TR
109250360000	1	20.22	18.20	16.18	ITO, ERNEST T & LILY
109250370000	1	20.22	18.20	16.18	MONTANO JACINTA ETAL
109250380000	1	20.22	18.20	16.18	MAHMOUD, AHMED
109250390000	1	20.22	18.20	16.18	MACHEN, BILLY D & A A
109250400000	1	20.22	18.20	16.18	HAGERMAN, CLEATA P TR
109250410000	1	20.22	18.20	16.18	ELIZALDE JAIME SR & SILVIA
109250420000	1	20.22	18.20	16.18	LEONARD, THEODORE KEITH & CHERIE
109260010000	1	21.16	19.04	16.93	RANGEL, ABRAHAM & CYNTHIA
109260020000	1	20.22	18.20	16.18	VILLEGAS UBALDO
109260030000	1	20.22	18.20	16.18	TREVERTON, MICHAEL DAVID ETAL
109260040000	1	20.22	18.20	16.18	ROSSELLI, STEVEN & KRISTEN
109260050000	1	20.22	18.20	16.18	MOORE, VICTOR W & G A
109260060000	1	20.22	18.20	16.18	SATO, PATSY TR
109260070000	1	20.22	18.20	16.18	LEON, JOSE G & MARIA M
109260080000	1	20.22	18.20	16.18	ROTERT STANLEY R & ELIZABETH G TR
109260090000	1	20.22	18.20	16.18	ROTERT STANLEY R & ELIZABETH G TR
109260100000	1	20.22	18.20	16.18	AREIDA BRADLEY JAMES
109260110000	1	20.22	18.20	16.18	MORAN WILLIAM FRIELY & FRIELY ANA MARIA
109260120000	1	20.22	18.20	16.18	MCCULLOUGH ANTONIO & MCCULLOUGH LORENA
109260130000	1	20.22	18.20	16.18	HAGOOD BRENTON & JESSICA
109260140000	1	21.16	19.04	16.93	RODRIGUEZ, JEFFREY
109260150000	1	21.16	19.04	16.93	RAICHEL DEBORAH TR
109260160000	1	20.22	18.20	16.18	ROTERT STANLEY R & ELIZABETH G TR
109260170000	1	20.22	18.20	16.18	RAMIREZ FRANCISCO JUAN & DIANA
109260180000	1	20.22	18.20	16.18	SANCHEZ, PAUL & JULIETA LOPEZ
109260190000	1	20.22	18.20	16.18	FOWLER, MELANIE
109260200000	1	20.22	18.20	16.18	IBARRA, MARTHA P
109260210000	1	20.22	18.20	16.18	DUVAL, ALIDA
109260220000	1	20.22	18.20	16.18	MARTINEZ, JOSE R & J A
109260230000	1	20.22	18.20	16.18	DUGHI, LAURA SUTER
109260240000	1	20.22	18.20	16.18	OLMOS CHARLOTTE D
109260250000	1	20.22	18.20	16.18	FORNES ROMMY MICHEL CAMPOS ETAL
109260260000	1	20.22	18.20	16.18	AZUA MOISES
109260270000	1	20.22	18.20	16.18	GRAY, DANIEL I & JAQUELINE L
109260280000	1	21.16	19.04	16.93	NAASZ, TIMOTHY J & PATRICIA A
109310010000	1	19.86	17.87	15.89	DENUIT JR EMILE C & DEEYCI C
109310020000	1	20.56	18.50	16.45	OLSON, BILLY W
109310030000	1	20.56	18.50	16.45	MCPHERSON, JUSTIN R
109310040000	1	20.56	18.50	16.45	DUNLAVY CATHERINE B
109310050000	1	20.56	18.50	16.45	SILVA OMAR
109310060000	1	20.56	18.50	16.45	RADCLIFF ROGER ALAN & BARBARA J TR
109310070000	1	20.56	18.50	16.45	HELLER, JEREMY DONALD
109310080000	1	20.56	18.50	16.45	MORA MARIA ESTHER ETAL
109310090000	1	20.56	18.50	16.45	ALVIDREZ JESUS R & ZULEYMA A
109310100000	1	20.56	18.50	16.45	BOLANOS IBARRA JOSE TRINIDAD & JANNEL

**RD 1614 - Wisconsin Pump Station  
Preliminary FY2023-24 Assessments**

6/28/2023

APN	Tax	100% Assessment	90% Assessment	80% Assessment	ASSESSEE
109310110000	1	20.56	18.50	16.45	LEAL, ARIADNA
109310120000	1	20.56	18.50	16.45	TAKESHITA, DAVID S
109310130000	1	20.56	18.50	16.45	HASTINGS, MARK
109310140000	1	20.56	18.50	16.45	BANERJEE NANDITTA
109310150000	1	20.56	18.50	16.45	VILLALPANDO DANIEL MUNOZ & PENA SELENE HERNANDEZ
109310160000	1	20.56	18.50	16.45	ASHLOCK, LAWRENCE L & B
109310170000	1	20.56	18.50	16.45	GIANNECCHINI, MARIO & BUNNIE TR
109310180000	1	19.86	17.87	15.89	CABALLERO, ADOLFO H & NAZARIA A
109320010000	1	19.86	17.87	15.89	MILTON, ELIZABETH E ETAL
109320020000	1	20.56	18.50	16.45	JONES MARIAH N
109320030000	1	20.56	18.50	16.45	TEAM TREATMENT LLC
109320040000	1	20.56	18.50	16.45	STRAUMAN, SHARON L TR
109320050000	1	20.56	18.50	16.45	MCPHERSON, DEVYN K & JONATHAN T
109320060000	1	20.56	18.50	16.45	ROSALES, OSWALDO
109320070000	1	20.56	18.50	16.45	CASILLAS, MARIO C & MARIA
109320080000	1	20.56	18.50	16.45	MARTINEZ, KATHERINE
109320090000	1	20.56	18.50	16.45	RAMELB ROBERT S & MIRIAM P
109320100000	1	20.56	18.50	16.45	HUANTE, GILBERT V SR & REYNA TR
109320110000	1	19.86	17.87	15.89	DE LA ROSA, BONIFACIO R P & SOCORRO V
109320120000	1	20.56	18.50	16.45	CIARMITARO, CARLO P TR
109320130000	1	20.56	18.50	16.45	BROOKS, MICHAEL & STARLENE
109320140000	1	20.56	18.50	16.45	LUCCHESI, STEVEN M
109320150000	1	20.56	18.50	16.45	DILLON, JOHN
109320160000	1	20.56	18.50	16.45	RAMOS JIMIETH ETAL
109320170000	1	20.56	18.50	16.45	HUBBARD, LOUIS A TR
109320180000	1	20.56	18.50	16.45	DAIA, CHARLES A
109320190000	1	20.56	18.50	16.45	FERNANDEZ, CECILIA
109320200000	1	20.56	18.50	16.45	HERNANDEZ EVA
109320210000	1	20.56	18.50	16.45	KRAMP, TAMMY
109320220000	1	20.56	18.50	16.45	HASKIN REX J ETAL
109320230000	1	20.56	18.50	16.45	ESCALONA OSVALDO & CAROLYN TASHARA
109320240000	1	20.56	18.50	16.45	LOPEZ, ALEX P & PATRICIA A
109320250000	1	20.56	18.50	16.45	LOVECCHIO, ALBERT J & IONE A TR
109320260000	1	19.86	17.87	15.89	LOPEZ, BENNY F & JOSIE J TR
109320270000	1	19.86	17.87	15.89	MARTIN DERICK J
109340010000	1	22.34	20.11	17.87	BLOMSTROM ALEXANDER N
109340020000	1	20.92	18.83	16.74	GONZALEZ, ARMANDO C SR
109340030000	1	20.92	18.83	16.74	RILLER, SUSAN
109340040000	1	20.92	18.83	16.74	SCHLEDER, JOSEPH A & SUZANNE E
109340050000	1	20.92	18.83	16.74	GALEANA REY D PENALOZA & PENALOZA RHAYZA
109340060000	1	20.92	18.83	16.74	ALVAREZ, ALEJANDRO & CECILIA
109340070000	1	20.92	18.83	16.74	REEVES LARRY F & MONICA R
109340080000	1	20.80	18.72	16.64	GOMEZ, JEAN M ETAL
109340090000	1	20.80	18.72	16.64	LUCAS CHARLENE
109340100000	1	20.80	18.72	16.64	AGUIRRE, ANGEL E
109340110000	1	20.80	18.72	16.64	BURNS, ROBERT & E TRS
109340120000	1	20.80	18.72	16.64	CRUZ MATEO
109340130000	1	20.80	18.72	16.64	BROIN, DOROTHY M TR
109340140000	1	22.34	20.11	17.87	WARE EUGENE ETAL
109340150000	1	22.34	20.11	17.87	VAN RIXEL, REX M & TERRI ETAL
109340160000	1	20.80	18.72	16.64	CRAGGS, RICHARD A LF EST
109340170000	1	20.80	18.72	16.64	HAUCK, RONALD H
109340180000	1	20.80	18.72	16.64	CENTRAL VALLEY RE INVESTORS LLC
109340190000	1	20.80	18.72	16.64	RIEDLINGER PETER ALLAN & NAOMA AIRAZELL
109340200000	1	20.80	18.72	16.64	BETTENCOURT, MANUEL & ANGELA TR
109340210000	1	20.80	18.72	16.64	HONRATH, MARGIE F TR
109340220000	1	20.80	18.72	16.64	SORIA, GERALD M & DENISE G TR
109340230000	1	20.80	18.72	16.64	ANDERSON, LENA L TR
109340240000	1	20.80	18.72	16.64	SALINAS TOMAS E GONZALEZ & GONZALEZ GRISELDA MARIS
109340250000	1	20.80	18.72	16.64	VARGAS CERPAS JUAN C & ALICIA
109340260000	1	20.80	18.72	16.64	PARKER, LINDA EILEEN
109340270000	1	20.80	18.72	16.64	TAKEYAMA STEVEN R & SHELLEY E TR
109340280000	1	20.80	18.72	16.64	TAVARES MARIO CARDOSO & BETTENCOURT MELINDA ALMAD
109340290000	1	20.80	18.72	16.64	CHAVEZ FREDDY ROMERO ETAL
109340300000	1	22.34	20.11	17.87	WILLIS CHARLES A TR
109340310000	1	20.68	18.61	16.54	SIGLE JOEL & SABRINA



**RD 1614 - Wisconsin Pump Station**  
**Preliminary FY2023-24 Assessments**

6/28/2023

APN	Tax	100% Assessment	90% Assessment	80% Assessment	ASSESSEE
109340320000	1	21.52	19.37	17.22	NITTA, BONNIE TAEKO TR
109340330000	1	20.80	18.72	16.64	RIVERA EDER MARTINEZ & MARTINEZ LOURDES
109340340000	1	20.80	18.72	16.64	FESSLER MATTHEW
109340350000	1	20.80	18.72	16.64	CASTILLO, YESENIA
109340360000	1	20.80	18.72	16.64	NAGRA, DALBIR S & KULJIT K
109350010000	1	21.98	19.78	17.58	DE ALVAREZ, PATRICIA H
109350020000	1	20.44	18.40	16.35	WHITE, ALISA J ETAL
109350030000	1	20.44	18.40	16.35	CARL, JAMES M & SEGUNDINA
109350040000	1	20.44	18.40	16.35	WALKER, JANE M
109350050000	1	20.44	18.40	16.35	LOPEZ LISA ETAL
109350060000	1	20.44	18.40	16.35	ALTAMIRANO, ANGELICA M
109350070000	1	20.44	18.40	16.35	HACHMAN, KATHARINE E
109350080000	1	20.44	18.40	16.35	LOMAX VANESSA
109350090000	1	20.44	18.40	16.35	MARTINEZ, ANGELINA
109350100000	1	20.44	18.40	16.35	LERCH, MICHAEL R & VERNA M
109350110000	1	20.44	18.40	16.35	FLORES MITCHELL G
109350120000	1	20.44	18.40	16.35	BOGGIANO JOSEPH
109350130000	1	20.44	18.40	16.35	CHAVEZ LUIS ETAL
109350140000	1	20.44	18.40	16.35	CASTILLO GUZMAN, YAN P & YESENIA
109350150000	1	20.44	18.40	16.35	MENDOZA ABIMELEC DIAZ & AGUSTIN DAPHNE MORALES
109350160000	1	20.44	18.40	16.35	STEINOCHE, STACIE M TR
109350170000	1	20.44	18.40	16.35	YURKOVIC, CHARLOTTE A
109350180000	1	21.98	19.78	17.58	CHEW, ELPIDIA TR ETAL
109350190000	1	21.74	19.57	17.39	FASO, JOSEPH P
109350200000	1	20.44	18.40	16.35	SNIDER ROBERT DOUGLAS DANIEL
109350210000	1	20.44	18.40	16.35	LIRA, DIANA S
109350220000	1	20.44	18.40	16.35	GONZALEZ, MARIA ELBA
109350230000	1	20.44	18.40	16.35	GAMBOA, MANUEL ORTIZ
109350240000	1	20.44	18.40	16.35	FLORES MITCHELL G
109350250000	1	20.44	18.40	16.35	MANGILI, DOUGLAS M & R M
109350260000	1	20.44	18.40	16.35	THONGRASAMY JOHN ETAL
109350270000	1	20.44	18.40	16.35	RODARTE, FELIPE
109350280000	1	20.44	18.40	16.35	ISABELL JOSHUA & JULIA
109350290000	1	20.80	18.72	16.64	ANDEOLA, ANGELA
109350300000	1	20.80	18.72	16.64	PADILLA, MARTIN & JOVITA TR
109350310000	1	20.80	18.72	16.64	PONCE PALOMA P
109350320000	1	20.80	18.72	16.64	CHAVEZ FIDEL EDUARDO
109350330000	1	20.80	18.72	16.64	CHAVEZ, FIDEL & SAHARA
109350340000	1	20.80	18.72	16.64	CARBAJAL, ERNESTO P
109350350000	1	20.80	18.72	16.64	PARKASH, RAM
109350360000	1	20.80	18.72	16.64	DUNCAN, DEANNA C TR
109360030000	2	245.92	221.33	196.74	#N/A
109370010000	1	5.00	4.50	4.00	VILLA LUCIA
109370020000	1	5.00	4.50	4.00	DUNGCA, GABRIELITA A
109370030000	1	5.00	4.50	4.00	KOGA, WILLIAM G & SHAWNA
109370040000	1	5.00	4.50	4.00	WICKMAN, THOMAS
109370050000	1	5.00	4.50	4.00	TILLMAN, CHANDRA
109370060000	1	5.00	4.50	4.00	MARCHESSAULT MICHAEL & KRISTINA
109370070000	1	5.00	4.50	4.00	VO QUOC
109370080000	1	5.00	4.50	4.00	OPPERMAN, SCOTT
109370090000	1	5.00	4.50	4.00	GANANCIAL, MARIO T
109370100000	1	5.00	4.50	4.00	AJLUNI RICHARD BAJIS & KAREN CHRISTINE
109370110000	1	5.00	4.50	4.00	JONES, FRED L ETAL
109370120000	1	5.00	4.50	4.00	MATRANGA DAVID ANTHONY ETAL
109370130000	1	5.00	4.50	4.00	NINO, ANDREW
109370140000	1	5.00	4.50	4.00	CAPORUSSO NICK & SHARON
109370150000	1	5.00	4.50	4.00	LOVECCHIO, JASON
109370160000	1	5.00	4.50	4.00	MITCHELL, WILLIAM O & KATHLEEN S ETAL
109370170000	1	5.00	4.50	4.00	JARRETT, SHERRY P TR
109370180000	1	5.00	4.50	4.00	THORPE, EDWARD A
109370210000	1	186.04	167.44	148.83	PINEWOOD COVE HOMEOWNERS ASSN
109370220000	1	72.62	65.36	58.10	PINEWOOD COVE HOMEOWNERS ASSN
109380010000	1	18.56	16.70	14.85	BANK OF STOCKTON TR
109380020000	1	20.10	18.09	16.08	LOPEZ JUAN RAMON ETAL
109380030000	1	32.26	29.03	25.81	LOZANO OCHOA, MARIO A
109380040000	1	31.74	28.57	25.39	NAGRA, DALBIR S & KULJIT K

**RD 1614 - Wisconsin Pump Station  
Preliminary FY2023-24 Assessments**

6/28/2023

APN	Tax	100% Assessment	90% Assessment	80% Assessment	ASSESSEE
109380050000	1	19.62	17.66	15.70	RUTLEDGE, MARK A
109380060000	1	18.68	16.81	14.94	PAMINSAN, AURELIO C III
109380070000	1	17.84	16.06	14.27	JARERO, RAMON A
109390010000	1	30.06	27.05	24.05	STEWART, GLEN N & DILMA
109390020000	1	19.50	17.55	15.60	LOCKWOOD MICHAEL EMMETT ETAL
109390030000	1	20.44	18.40	16.35	GLORIA, MARY R TRUSTEE
109390040000	1	18.44	16.60	14.75	LANTZ, LISA SUZANNE
109390050000	1	16.78	15.10	13.42	RODRIGUEZ, KEITH A
109390060000	1	16.20	14.58	12.96	JIMENEZ, RYAN A ETAL
109390070000	1	16.20	14.58	12.96	CUMMINGS, HARVEY L
109390080000	1	17.02	15.32	13.62	VIRGEN, PATRICIA
109390090000	1	18.08	16.27	14.46	BELASCO, SAMUEL A
109390100000	1	18.68	16.81	14.94	SHERMAN WILLIAM & SHERMAN BECKY
109390110000	1	19.04	17.14	15.23	MUSTO, DAVID A & JOANNE TR
109390120000	1	18.32	16.49	14.66	BUSTAMANTE, SILVIA
109390130000	1	16.66	14.99	13.33	CHIPRES, JOSE F
109390140000	1	17.02	15.32	13.62	BORST, LOUIS D & KAREN K TR
109390150000	1	17.26	15.53	13.81	DESROSIERES DOLORES TR ETAL
109390160000	1	16.32	14.69	13.06	SPEAR, JOHN V
109390170000	1	16.90	15.21	13.52	CUNNINGHAM, STEVEN A & RAMONA TR
109390180000	1	16.54	14.89	13.23	O BRIEN, DANIEL & KAMIO
109390190000	1	16.66	14.99	13.33	MORANDA, SHARON TR
109390200000	1	14.18	12.76	11.34	WONG, JASON D
109390210000	1	18.80	16.92	15.04	GINOCHIO, LLOYD
109390220000	1	16.90	15.21	13.52	MAHIN CATHERINE ANN TR
109390230000	1	17.14	15.43	13.71	ASHRAF, MUMTAZ A
109390290000	1	27.30	24.57	21.84	MUNNECKE, JEFFREY D
109390300000	1	26.72	24.05	21.38	GABRIAN, DOROTHY E ETAL
109390310000	1	27.18	24.46	21.74	NAKAOKA, ISAO & NANCY E TR
109390320000	1	37.06	33.35	29.65	SARKANY, CSABA ANDREW
109390330000	1	33.52	30.17	26.82	QUIAMBAO MARIA LORENA D
109390340000	1	27.52	24.77	22.02	HARTMAN RICHARD & HOLLY TR
111041110000	1	22.34	20.11	17.87	FORD KARRIE ETAL
111041120000	1	22.34	20.11	17.87	MORA, RAMON
111041130000	1	22.34	20.11	17.87	BARAJAS, GABRIEL & WENDY
111041140000	1	22.34	20.11	17.87	BARAJAS, VIANEY M ANAYA
111041150000	1	22.34	20.11	17.87	BAUTISTA, RICARDO
111041160000	1	22.34	20.11	17.87	MOMPEAN DOROTHY JOYCE
111041170000	1	22.34	20.11	17.87	HERNANDEZ, RUBEN
111041180000	1	22.34	20.11	17.87	MOMPEAN, HEATHER
111041190000	1	22.34	20.11	17.87	OSTERMILLER DANIEL L & OSTERMILLER DONNA DIANNE
111041200000	1	22.34	20.11	17.87	ZAPATA ROJELIO ETAL
111042010000	1	22.34	20.11	17.87	WASHINGTON ANGELA
111042020000	1	22.34	20.11	17.87	JUAREZ, ANDRES ETAL
111042030000	1	22.34	20.11	17.87	ALVAREZ, MARTHA
111042040000	1	22.34	20.11	17.87	MARTIN, KATHLEEN J
111042050000	1	22.34	20.11	17.87	GVG INVESTMENT GROUP LLC
111042060000	1	22.34	20.11	17.87	GATES, BETTY
111042070000	1	22.34	20.11	17.87	JONES, RAYMOND & LINDA
111042080000	1	22.34	20.11	17.87	QUAN ALAN & LISA
111042090000	1	22.34	20.11	17.87	PETERSON THOMAS
111042100000	1	22.34	20.11	17.87	SOTO, ROBERT J
111042110000	1	22.34	20.11	17.87	BERG, DEBORAH J
111042120000	1	22.34	20.11	17.87	LE DUC HONG
111042130000	1	22.34	20.11	17.87	CLAVEJO, MANOLITO & GEANNA
111042140000	1	22.34	20.11	17.87	FLORES MICHAEL
111042150000	1	22.34	20.11	17.87	ZARATE, RICARDO
111042160000	1	22.34	20.11	17.87	LOYA, JOYCE
111042170000	1	22.34	20.11	17.87	BENTLEY CYNTHIA K TR
111042180000	1	22.34	20.11	17.87	CONTRERAS, PEDRO S & HUMBERTA R ETAL
111042190000	1	22.34	20.11	17.87	SUAREZ, RUTH V ETAL
111042200000	1	22.34	20.11	17.87	PROSPEROUS INVESTMENT PROPERTIES LLC
111043120000	1	23.04	20.74	18.43	HOLLINGSHEAD JOSEPH P & GINA
111043130000	1	23.04	20.74	18.43	MOONEY, JOHN DAVID
111043140000	1	23.04	20.74	18.43	RODRIGUEZ, ALFREDO
111043150000	1	23.04	20.74	18.43	HUNT PHILLIP LEE

**RD 1614 - Wisconsin Pump Station**  
**Preliminary FY2023-24 Assessments**

6/28/2023

APN	Tax	100% Assessment	90% Assessment	80% Assessment	ASSEESSEE
111043160000	1	23.04	20.74	18.43	EVANS CARVEN JR & OLIVER HEATHER
111043170000	1	23.04	20.74	18.43	OLIVER HEATHER L
111044010000	1	22.34	20.11	17.87	CONRAD, BRIAN L
111044020000	1	22.34	20.11	17.87	SAAVEDRA, JORGE & ESMERALDA C
111044030000	1	19.14	17.23	15.31	TEVIS KYLER WADE & JESSICA
111044040000	1	19.74	17.77	15.79	VAN WINKLE, VICKIE
111044050000	1	37.66	33.89	30.13	FIGUEROA FRANCISCO JR
111044060000	1	22.34	20.11	17.87	GUTIERREZ, TANYA M
111044080000	1	24.00	21.60	19.20	BRILLIANT CORNERS
111044090000	1	22.34	20.11	17.87	CHAVEZ, FIDEL & SAHARA
111044100000	1	16.42	14.78	13.14	WELSH, DAVID EARL & AURA PRESTON
111044110000	1	19.74	17.77	15.79	BETTENCOURT, MANUEL & ANGELA TR
111044120000	1	20.80	18.72	16.64	ALFORD, RONNIE J
111044130000	1	22.34	20.11	17.87	WARD, CHARLES R & VICKII L
111044140000	1	22.34	20.11	17.87	DEMONTE, PAMELA R
111051010000	1	21.98	19.78	17.58	RIEHL ROBERT L ETAL
111051020000	1	21.98	19.78	17.58	TIENG, SEILA & YOSABETH
111051030000	1	21.98	19.78	17.58	BRAN MARCOS A
111051040000	1	21.98	19.78	17.58	DARE, JON MICHAEL & LELA JANE
111051050000	1	21.98	19.78	17.58	PAGUYO, KRISTEN N
111051060000	1	21.98	19.78	17.58	FERNANDEZ, JESUS & ROSALBA
111051070000	1	21.98	19.78	17.58	RAMIREZ, MARIA D ETAL
111051080000	1	21.98	19.78	17.58	SANCHEZ ARELI TELLEZ ETAL & MARIN ANDRES L
111051090000	1	21.98	19.78	17.58	VELAZQUEZ, IDA M
111051100000	1	21.98	19.78	17.58	VILLALOBOS, GUADALUPE & FLORENTINA
111051110000	1	21.98	19.78	17.58	BAXTER, KENNETH W
111051120000	1	21.98	19.78	17.58	CORONADO, KATHI L
111051130000	1	21.98	19.78	17.58	ASUNCION TROPY
111051140000	1	21.98	19.78	17.58	RICE TONY JR
111051150000	1	21.98	19.78	17.58	MCCURRY PETER & ASHLEY
111051160000	1	21.98	19.78	17.58	GARMAN EDNA M TR
111051170000	1	21.98	19.78	17.58	RIPOYLA STEPHANIE
111051180000	1	21.98	19.78	17.58	SAAVEDRA, ANTHONY J TR
111051190000	1	21.98	19.78	17.58	MALOY, ARI BENJAMIN & PAULINE
111051200000	1	21.98	19.78	17.58	KINNIKIN CAROLINE M
111052010000	1	21.98	19.78	17.58	VINEY, GLORIA
111052020000	1	21.98	19.78	17.58	CASILLAS, ALISON
111052030000	1	21.98	19.78	17.58	HALL, TODD ALAN & TERESEA RAE
111052040000	1	21.98	19.78	17.58	VALADEZ MANUEL IBARRA & CHAVEZ MARICELA RAYMUNDO
111052050000	1	21.98	19.78	17.58	CRAIG, LINDA C
111052060000	1	21.98	19.78	17.58	GARZA CHRISTOPHER ANTHONY
111052070000	1	21.98	19.78	17.58	CAMPOS, RODOLFO
111052080000	1	21.98	19.78	17.58	TRAN TIEP TRI
111052090000	1	21.98	19.78	17.58	COX, MARY S
111052100000	1	21.98	19.78	17.58	MORRIS DIANE TR ETAL
111052110000	1	21.98	19.78	17.58	SILVA ANAMARIA
111052120000	1	22.46	20.21	17.97	HEISER, BRIANNA R
111052130000	1	17.02	15.32	13.62	KARPINSKI JOSHUA C
111052140000	1	27.90	25.11	22.32	ROMERO CLAUDIA YESENIA MEJIA
111052150000	1	22.46	20.21	17.97	MERAZ FRANK SR
111052160000	1	22.46	20.21	17.97	SOARES, JOE A ETAL
111052170000	1	22.46	20.21	17.97	TOCH, SARATH
111052180000	1	22.46	20.21	17.97	BANDEGAN MOHAMMAD & MOTAMENI MANDANA
111052190000	1	22.46	20.21	17.97	THOMAS, CHRISTOPHER J & MELISSA S
111052200000	1	21.98	19.78	17.58	LOPEZ, DAVID & LAURA
111053010000	1	21.98	19.78	17.58	CARR, ROBERT M JR
111053020000	1	21.98	19.78	17.58	HARLAN, JERRY & JEWEL
111053030000	1	21.98	19.78	17.58	MCCLAIN KEVIN JAMES ETAL
111053040000	1	21.98	19.78	17.58	MONTES, HUGO I & ALMENDRA A
111053050000	1	21.98	19.78	17.58	AVILA, SONIA A
111053060000	1	21.98	19.78	17.58	HERRERA MARIA
111053070000	1	20.80	18.72	16.64	GRAVES, MICHELE R
111053080000	1	21.04	18.94	16.83	CROWL, BILLY D JR & ROBIN R
111053090000	1	21.98	19.78	17.58	TORRES, DAVID & JULIA
111053100000	1	21.98	19.78	17.58	JONES, EARL E R TR
111053110000	1	21.98	19.78	17.58	NIETO ARTURO & REBECCA



**RD 1614 - Wisconsin Pump Station  
Preliminary FY2023-24 Assessments**

6/28/2023

APN	Tax	100% Assessment	90% Assessment	80% Assessment	ASSESSEE
111053120000	1	21.98	19.78	17.58	DIBATTISTA INVESTMENTS LLC
111053130000	1	21.98	19.78	17.58	HERRERA LUIS ETAL
111053140000	1	21.98	19.78	17.58	GARDEA, RAMON J
111054010000	1	21.98	19.78	17.58	ALLERT, ALISHA
111054020000	1	21.98	19.78	17.58	TOPPING, ELEANOR
111054030000	1	21.98	19.78	17.58	BIRD, MARILYN ETAL
111054040000	1	21.98	19.78	17.58	DILLION, DEWAYNE & TIPHANI
111054050000	1	21.98	19.78	17.58	ROCHA, RICARDO V
111054060000	1	21.98	19.78	17.58	TEKERLEK ARA M & TEKERLEK JUDI L TR
111054070000	1	54.72	49.25	43.78	CONDALE INVESTORS LLC
111054100000	1	22.46	20.21	17.97	DONAIRE CHRISTOPHER KYLE NAGAYO ETAL
111054110000	1	22.46	20.21	17.97	ESQUIVEL MARIA ISABEL LARIOS ETAL
111054120000	1	22.46	20.21	17.97	FRANK A & BETTE ANN GRANDE FAMILY LP
111054130000	1	22.34	20.11	17.87	AVAGLIANO, JOE T
111054140000	1	22.34	20.11	17.87	TAING, STEVEN S
111054150000	1	113.70	102.33	90.96	SOLAR COLLECTIVE LLC
111060010000	1	27.70	24.93	22.16	DUNHAM KENNETH L & LILLIAN I TR
111060020000	1	32.42	29.18	25.94	GHELARDUCCI, DINO J TR
111060030000	1	32.76	29.48	26.21	JORDAN GERALD & CHRISTINE TR
111060040000	1	15.96	14.36	12.77	ELAM, LARRY B & MELISSA L
111060050000	1	19.26	17.33	15.41	CARRILLO, BLANCA E
111060060000	1	17.72	15.95	14.18	ROBLES, MOSES SR & NAOMI L TR
111060070000	1	19.38	17.44	15.50	ERICKSON, JEFFREY L & ELIZABETH
111060080000	1	16.20	14.58	12.96	GIDDINGS, PETER J & LORRAINE A TR
111060090000	1	17.72	15.95	14.18	SALVI, RUSSELL H
111060100000	1	16.20	14.58	12.96	GUTIERREZ, ROSIE G
111060110000	1	17.26	15.53	13.81	ORCUTT ROBERT C
111060120000	1	17.26	15.53	13.81	WU, CHIN YUN
111060130000	1	18.92	17.03	15.14	CHAN, JENNY KWAI SIM TR
111060140000	1	17.26	15.53	13.81	JACKSON, JAMES JR & DESHAWN A
111060150000	1	16.90	15.21	13.52	NARANJO, LUIS M TR
111060160000	1	17.50	15.75	14.00	JANSSEN MANAGEMENT CO LLC
111060170000	1	27.86	25.07	22.29	DUTRA, LOUIS
111060180000	1	28.04	25.24	22.43	LEGRANDE, RICHARD K TR
111060190000	1	19.26	17.33	15.41	MCBRIARTY IAN ALEXANDER & BIANCA MICHELLE
111060200000	1	19.38	17.44	15.50	GOMEZ TONY ANDREW & CARMY LOU VILLAMONTE
111060210000	1	19.26	17.33	15.41	MANCIA, REYNA
111060220000	1	19.38	17.44	15.50	BELL, CLAUDE
111060230000	1	19.26	17.33	15.41	ANTUNA, ELIZABETH
111060240000	1	19.38	17.44	15.50	HENDERSON, CHRISTOPHER J & DEBORAH J
111060250000	1	19.26	17.33	15.41	SAKAKURA, RANDALL
111060260000	1	19.38	17.44	15.50	BEAS, MAYRA N
111060270000	1	13.76	12.38	11.01	HOLTBERG GARY STEVEN TR ETAL
111060280000	1	19.38	17.44	15.50	PADILLA, JAIME ETAL
111060290000	1	19.26	17.33	15.41	OWNBEY, LINDA L
111060300000	1	17.72	15.95	14.18	HUEY, RAYMOND H JR
111060310000	1	19.26	17.33	15.41	STOCKTONIANS TAKING ACTION TO NEUTRALIZE DRUGS
111060320000	1	20.92	18.83	16.74	FERGUSON, DAVID L JR & PATRICIA
111060330000	1	19.26	17.33	15.41	ALTHEIDE, JOYCE V TR
111060340000	1	17.72	15.95	14.18	LOPEZ, HENRY Y
111060350000	1	19.26	17.33	15.41	LY, LONG & NU
111060360000	1	19.38	17.44	15.50	HANSEN, JOHN L
111060370000	1	20.22	18.20	16.18	NORMAN, ROBERT B TR
111060380000	1	20.22	18.20	16.18	JURADO, ARMANDO & ELIZABETH M
111060390000	1	20.92	18.83	16.74	RIVERA, VICTOR
111060400000	1	20.92	18.83	16.74	MARTINEZ, GABRIEL P & GABRIELA L
111060410000	1	20.92	18.83	16.74	GUTIERREZ, MARLEN G ETAL
111060420000	1	20.92	18.83	16.74	MARIA, RICHARD A
111060430000	1	20.92	18.83	16.74	WOLFE, KAREN M
111060440000	1	20.92	18.83	16.74	ELSHOLZ, ROBERT TR
111060450000	1	20.92	18.83	16.74	HILL, MARTHA JOANNE TR
111060460000	1	20.92	18.83	16.74	BREWER DANA M
111060470000	1	27.52	24.77	22.02	JASWAL, SUKHJIT S & RANI
111060480000	1	26.68	24.01	21.34	JASWAL, SUKHJIT S & RANI
111060490000	1	32.08	28.87	25.66	POBLETTE CLAUDIO & SANTOS ANA
111070010000	1	6.92	6.23	5.54	CALIF WATER, SERVICE CO

**RD 1614 - Wisconsin Pump Station  
Preliminary FY2023-24 Assessments**

6/28/2023

APN	Tax	100% Assessment	90% Assessment	80% Assessment	ASSESSEE
111070020000	1	6.58	5.92	5.26	CALIF WATER, SERVICE CO
111070030000	1	20.92	18.83	16.74	NGUYEN KHANH PHI & LE HOANG MAI THI
111070040000	1	19.14	17.23	15.31	NOP, JUSTIN M & THOEU M R
111070050000	1	20.92	18.83	16.74	ELDH, SHARON ETAL
111070060000	1	19.14	17.23	15.31	SAMMONS TODD A & SAMMONS PENNY C
111070070000	1	19.86	17.87	15.89	VILLARREAL, EDWARD C
111070080000	1	17.72	15.95	14.18	SAN NICOLAS, RANDY T & ROSANN C
111070090000	1	31.84	28.66	25.47	KITTES, BERTHA P ESTATE
111070110000	1	26.48	23.83	21.18	BRELIN, JON E
111070120000	1	17.72	15.95	14.18	SOUZA, TAMMY
111070130000	1	30.32	27.29	24.26	WILCOX, HELENA M TR
111070140000	1	26.72	24.05	21.38	PEREZ, SANDRA M
111070150000	1	46.78	42.10	37.42	LAVEAGA, ROSA S ETAL
111070160000	1	23.16	20.84	18.53	WYLIE SHERRY
111070170000	1	30.98	27.88	24.78	JACKSON, DENNIS R & KAREN A
111070180000	1	76.60	68.94	61.28	CALDER, GINA TR
111070190000	1	153.82	138.44	123.06	CALDER, GINA TR
111070220000	1	53.88	48.49	43.10	CALIF WATER, SERVICE CO
111070230000	1	20.92	18.83	16.74	PEREZ GERARDO ARRIAGA & DE ARRIAGA MARGARITA RANGE
111070240000	1	17.72	15.95	14.18	TEMME, ROSS L & CYNTHIA M TR
111070250000	1	29.64	26.68	23.71	ABE, KOZO
111070260000	1	32.26	29.03	25.81	GEYER KAREN MAXINE
111070290000	1	151.74	136.57	121.39	HIS WAY COMMUNITY CHURCH OF STOCKTON INC
111070340000	1	143.40	129.06	114.72	LUCAS, MARIA MARGARIDA ETAL
111070350000	1	17.72	15.95	14.18	COX, CINDY L
111070360000	1	17.72	15.95	14.18	MILLER, STANLEY & ELAINE
111081010000	1	22.82	20.54	18.26	SPRADLIN MARVIN W JR & DARLA J
111081020000	1	19.98	17.98	15.98	CASTILLO, WILLIAM JR & YVETTE YBARRA
111081030000	1	20.92	18.83	16.74	S & R STKN PROPERTIES LLC
111081040000	1	20.92	18.83	16.74	KHAN, MUHAMMAD NADEEM
111081050000	1	20.92	18.83	16.74	ARRAMBIDE ROBERTO JR & ARRAMBIDE MERCEDITA A
111081060000	1	20.92	18.83	16.74	LOPEZ BASTIDAS CRISTIAN & ANA G
111081070000	1	20.92	18.83	16.74	SANCHEZ LUIS MANUEL SORIANO & MELCHOR CARMINA ANCO
111081080000	1	20.92	18.83	16.74	BAGATTA, RICHARD J & MARY G TR
111081090000	1	20.92	18.83	16.74	SAMPSON, YVONNE TR
111081100000	1	20.92	18.83	16.74	WOODWARD, STUART R II & BOUNHOMMA J
111081110000	1	20.92	18.83	16.74	SARGENT PETER F & ELIZABETH MARIE
111081120000	1	20.92	18.83	16.74	TUCKER, MARGIE JEAN
111081130000	1	20.92	18.83	16.74	PEREZ, LEOBARDO & E
111081140000	1	20.92	18.83	16.74	CHIN, DOUGLAS T & KERRY A TR
111081150000	1	20.92	18.83	16.74	BUSHONG, MARJORIE S
111081160000	1	22.58	20.32	18.06	GORTON, DAVID G
111081170000	1	19.26	17.33	15.41	WALTHALL KEVIN CHRISTOPHER
111081180000	1	20.92	18.83	16.74	GREENBERG, EVAN SCOTT
111081190000	1	22.82	20.54	18.26	VOSS, LEROY & SANDRA
111081200000	1	22.82	20.54	18.26	GARCIA, STEPHANIE
111081210000	1	20.92	18.83	16.74	AGUILAR, ESTEBAN JR & NIEVA
111081220000	1	20.92	18.83	16.74	VEGA, ANTONIO B
111081230000	1	20.92	18.83	16.74	KEIL, KATHERINE M TR
111081240000	1	20.92	18.83	16.74	TOVA FRANK G SR & VICKY A
111081250000	1	20.92	18.83	16.74	JOHNSON, SHARON R
111081260000	1	20.92	18.83	16.74	PUFNOCK, NICHOLAS J
111081270000	1	20.92	18.83	16.74	BERTANI, ROBERT R
111081280000	1	20.92	18.83	16.74	JIMENEZ JORGE
111081290000	1	20.92	18.83	16.74	OYOG, DAVID S
111081300000	1	20.92	18.83	16.74	JTAS INVESTMENT
111081310000	1	20.92	18.83	16.74	MIZUNO, SHIMAKO A TR
111081320000	1	20.92	18.83	16.74	DEVINCENZI PETER JOSEPH TR
111081330000	1	20.92	18.83	16.74	HATTEN JESSICA R
111081340000	1	20.92	18.83	16.74	MORRIS, DAVID E
111081350000	1	20.92	18.83	16.74	HUYNH HARRISON
111081360000	1	20.92	18.83	16.74	REYES, JOSE LUIS & TESSA
111081370000	1	20.92	18.83	16.74	SADLER, JONATHAN T ETAL
111081380000	1	22.82	20.54	18.26	GALLEGOS, PETER S & MARY E TR
111082010000	1	23.64	21.28	18.91	GACER, RICHARD H TR
111082020000	1	20.34	18.31	16.27	HERNANDEZ ARCELIA LYDIA & SADLER MADISON LARAY

**RD 1614 - Wisconsin Pump Station  
Preliminary FY2023-24 Assessments**

6/28/2023

APN	Tax	100% Assessment	90% Assessment	80% Assessment	ASSESSEE
111082030000	1	20.92	18.83	16.74	GHIO REAL PROPERTY LP
111082040000	1	20.92	18.83	16.74	SANTOS, ROBERT P & YOLANDA M
111082050000	1	20.92	18.83	16.74	HUGHES, RICHARD W & CATHERINE M
111082060000	1	20.92	18.83	16.74	LEDERLE, CYNTHIA M
111082070000	1	19.26	17.33	15.41	S & R STOCKTON PROPERTIES
111082080000	1	22.58	20.32	18.06	BOYD, LAUREL KATHERINE
111082090000	1	20.92	18.83	16.74	WATERS KEISHA J
111082100000	1	20.92	18.83	16.74	CAMPBELL GERALD MICHAEL
111082110000	1	20.92	18.83	16.74	MONROY, ELMER & MARTHA LANDEROS
111082120000	1	20.92	18.83	16.74	NAVONE DANIEL J TR
111082130000	1	20.92	18.83	16.74	HURST, PATRICIA ANN
111082140000	1	20.92	18.83	16.74	COLBURN, GARY B & JIMMIE Y TR
111082150000	1	20.34	18.31	16.27	KERR, ANDREA J
111082160000	1	21.64	19.48	17.31	MARTINEZ ALI CAMARILLO
111082170000	1	20.92	18.83	16.74	MACIAS PEDRO VILLALOBOS JR & MARIE ALEXANDRIA VILL
111082180000	1	20.92	18.83	16.74	SAKAI, CLARA K TR
111082190000	1	23.04	20.74	18.43	INGHAM, RICHARD KEITH
111082200000	1	16.66	14.99	13.33	MEDINA STEPHANIE
111082210000	1	21.04	18.94	16.83	LANGSTON, BRIAN & FRANCES TR
111082220000	1	21.04	18.94	16.83	RAMIREZ JULIAN ARZATE & ARZATE SELENE IVETTE
111082230000	1	21.04	18.94	16.83	PIZZI, PHILLIP GORDON & MARY E
111082240000	1	21.04	18.94	16.83	FLORES, GREGORY R & NINA V
111082250000	1	21.04	18.94	16.83	MANGRA YOVANNA A
111082260000	1	21.04	18.94	16.83	MARTINEZ ARMANDO J ESCOBAR
111082270000	1	21.04	18.94	16.83	FARLEY, LAURA ANN
111082280000	1	21.04	18.94	16.83	HARDCASTLE, IAN W & SENCERE M
111082290000	1	21.04	18.94	16.83	HITCHCOCK, GORDON D & C
111082300000	1	19.74	17.77	15.79	GALLO, PHILLIP A ETAL
111082310000	1	22.34	20.11	17.87	NINO, SONIA ETAL
111082320000	1	21.04	18.94	16.83	VILLAPUDUA, ARMANDO G III & XAPURI TR
111082330000	1	21.04	18.94	16.83	FARLEY, DAVID R
111082340000	1	21.04	18.94	16.83	MANZO, JOSE LUIS M & ELIDA
111082350000	1	21.04	18.94	16.83	MCDANIEL, RONALD T & JANIE M
111082360000	1	21.04	18.94	16.83	HD HOUSING LLC
111082370000	1	21.04	18.94	16.83	HERNANDEZ, JAVIER & SUSAN
111082380000	1	23.04	20.74	18.43	BAKKER, JAN ETAL
111090010000	1	36.82	33.14	29.46	RAMOS RICHARD A & RAMOS ROSANNE A
111090020000	1	28.14	25.33	22.51	RODRIGUEZ, JESUS O II
111090030000	1	28.14	25.33	22.51	MURILLO RAFAEL MAGANA & ORTIZ PAULA
111090040000	1	28.14	25.33	22.51	RODRIGUEZ, LUCILLE L TR
111090050000	1	28.14	25.33	22.51	CRULL ROGER W SR
111090060000	1	28.14	25.33	22.51	BURCHARD, KARL H & KIM L TR
111090070000	1	28.14	25.33	22.51	GARCIA MARK
111090080000	1	29.64	26.68	23.71	CALHOUN DEBBIE
111100230000	1	15.28	13.75	12.22	SMITH, EARL A & ANGEL
111100250000	1	12.74	11.47	10.19	LUCAS, MARIA MARGARIDA ETAL
111100260000	1	62.02	55.82	49.62	CENTRO MART INC ETAL
111100270000	1	62.02	55.82	49.62	CENTRO MART INC ETAL
111100280000	1	12.74	11.47	10.19	LUCAS, MARIA MARGARIDA ETAL
111100350000	1	29.64	26.68	23.71	BURKS, MICHAEL & MARIA
111100360000	1	22.94	20.65	18.35	CAMELLO, ROMEO JR & KIMBERLY
111100370000	1	22.94	20.65	18.35	SANDOVAL, LUISA A
111100380000	1	40.70	36.63	32.56	SMITH, EARL A & ANGEL
121020020000	1	44.16	39.74	35.33	LEONARD, ROBERT D & LENZI
121020030000	1	44.50	40.05	35.60	DEAN SHIRLEEN L TR
121020040000	1	35.98	32.38	28.78	STELZER DOUGLAS R & JEANETTE L
121020050000	1	44.16	39.74	35.33	OLDHAM, ERIC
121020060000	1	29.80	26.82	23.84	LAUDEMANN, CHARLES L
121020070000	1	38.92	35.03	31.14	VALLENARI, TYSON TR
121020080000	1	52.36	47.12	41.89	VALLENARI, TYSON TR
121020090000	1	59.78	53.80	47.82	HACHMAN, TIMOTHY J & JUDITH M TR
121020100000	1	51.50	46.35	41.20	CARR BRYAN ROBERT & DARCI
121020110000	1	53.20	47.88	42.56	HUNGERFORD, ADAM R
121020120000	1	44.42	39.98	35.54	CALCAGNO BARBARA H TR
121020130000	1	44.08	39.67	35.26	SUALEHEEN, MUHAMMAD & SHAZIA H
121020140000	1	69.32	62.39	55.46	BURGESS DANIEL R & BURGESS CHRISTINA E TR



**RD 1614 - Wisconsin Pump Station  
Preliminary FY2023-24 Assessments**

6/28/2023

APN	Tax	100% Assessment	90% Assessment	80% Assessment	ASSESSEE
121020150000	1	88.66	79.79	70.93	DOMINGUEZ ISAURO M & LUCY SCOTT
121030010000	1	90.02	81.02	72.02	FRIDRICH, JOHN
121030020000	1	114.76	103.28	91.81	THOMPSON MOLLY REBECCA TR
121030040000	1	33.94	30.55	27.15	LOURENCO, GEORGE
121030200000	1	101.08	90.97	80.86	THOMPSON MOLLY REBECCA TR
121030210000	1	99.74	89.77	79.79	BELCHER, RICHARD III & BONNIE M TR
121030220000	1	97.02	87.32	77.62	AKHTAR, NAHEEM M & KAIRI
121030240000	1	73.46	66.11	58.77	DAVIES ASHLEY E
121030250000	1	68.40	61.56	54.72	WONG, LISA
121030270000	1	32.08	28.87	25.66	FLORES JESSICA D ETAL
121030280000	1	55.74	50.17	44.59	FLORES JESSICA D ETAL
121030320000	1	81.92	73.73	65.54	GUREV, MICHAEL L TR
121030360000	1	78.20	70.38	62.56	KARABALA, M THABET & AMAL TR
121030380000	1	60.30	54.27	48.24	CAMMACK, JOHN L ETAL
121030400000	1	71.44	64.30	57.15	SHIPMAN GERALD E TR
121030410000	1	84.62	76.16	67.70	SHIPMAN GERALD E TR
121030420000	1	14.18	12.76	11.34	THOMPSON MOLLY REBECCA TR
121030430000	1	168.38	151.54	134.70	ZEITER JOSEPH T TR
121030470000	1	257.56	231.80	206.05	BEROLZHEIMER, PHILIP C & ANNE C
121030480000	1	178.18	160.36	142.54	BEROLZHEIMER, PARKE M TR
121030490000	1	175.66	158.09	140.53	BEROLZHEIMER, PHILIP C & ANNE C TR
121030500000	1	168.90	152.01	135.12	BEROLZHEIMER, PHILIP C & ANNE C TR
121030510000	1	347.92	313.13	278.34	BEROLZHEIMER, PHILIP C & ANNE C TR
121050050000	1	26.96	24.26	21.57	KHANNA AJAY & SHALINI
121050060000	1	27.42	24.68	21.94	MATUSKA RICHARD ALLEN ETAL
121050070000	1	27.66	24.89	22.13	DIEZ FRANCISCO J
121050080000	1	22.70	20.43	18.16	GONZALES, VERONICA ETAL
121050090000	1	15.36	13.82	12.29	ANTON ERIN & ALCANTAR ELIO
121050100000	1	30.22	27.20	24.18	KEM SOKHOM & VANTHA TR
121050110000	1	16.20	14.58	12.96	MRAKOVICH, MICHAEL D TR
121050120000	1	14.90	13.41	11.92	NIJEM SAED
121050160000	1	128.20	115.38	102.56	TRENCHUCK, SIMON W TR
121050170000	1	61.30	55.17	49.04	BARROSO JUAN
121050180000	1	29.90	26.91	23.92	REYES MELISSA A
121050190000	1	29.90	26.91	23.92	ROSSETTI, JOHN F & L V
121050200000	1	29.90	26.91	23.92	YOUNG JEANA ETAL
121050220000	1	92.72	83.45	74.18	HICKS, LAWRENCE J & PAMELA W
121050230000	1	92.80	83.52	74.24	HOTCHKISS, BRUCE J & ADRIENNE
121050240000	1	13.36	12.02	10.69	FERRILL JACQUELINE I & JACK WILLARD & JACK WILLARD
121050250000	1	17.38	15.64	13.90	MATELSKI, JAMES & EDEN
121050260000	1	14.66	13.19	11.73	LARSEN, DONNA MARLENE
121050270000	1	16.08	14.47	12.86	MATELSKI, MICHAEL A
121050290000	1	13.94	12.55	11.15	BURTON, MARIA PETERSON TR
121050300000	1	15.72	14.15	12.58	MADDEN, MARY MARZELLA
121050350000	1	32.84	29.56	26.27	HERNANDEZ, HECTOR
121050360000	1	32.08	28.87	25.66	FETSCH, MARK L & SUSAN P TR
121050370000	1	35.38	31.84	28.30	LUCE, ARTHUR W & LYNNETTA M
121050390000	1	77.60	69.84	62.08	SHONEFF, STEPHEN J TR
121050400000	1	40.54	36.49	32.43	HORTON, DEVEROLD A
121050410000	1	42.22	38.00	33.78	JARVIS CRAIG L & JARVIS JOLENE WELCH
121050440000	1	54.88	49.39	43.90	CHAU, IRENE F TR
121050460000	1	32.84	29.56	26.27	FREEMAN, RAYMOND & MONIKA
121050470000	1	48.04	43.24	38.43	LACKEY, GEORGE A & RACHEL V
121050480000	1	50.66	45.59	40.53	BAKER, GEORGE A & SYLVIA MARQUEZ
121050490000	1	55.64	50.08	44.51	WIHLIDAL, RONALD A TR
121060010000	1	29.90	26.91	23.92	STRUTHERS, THERESA A
121060020000	1	29.98	26.98	23.98	GAMROTH, MICHAEL L & NORMA A TR
121060030000	1	34.78	31.30	27.82	BEESON, R BAIRD & BRENDA L TR
121060040000	1	33.44	30.10	26.75	AARON, NORMA J TR
121060050000	1	33.02	29.72	26.42	DONALDSON, JAMES F & CARLA TR
121060060000	1	29.72	26.75	23.78	BECKER, RUTH A TR
121060070000	1	31.66	28.49	25.33	NELSON, ALTON F JR & LINDA S TR
121060080000	1	28.96	26.06	23.17	LUNDQUIST, ROBERT TR
121060090000	1	36.48	32.83	29.18	MEDINA, DANIEL A & JENNIFER D
121060100000	1	29.56	26.60	23.65	LUNDQUIST, ROBERT
121070010000	1	18.44	16.60	14.75	WANNER, JANET L S TR

**RD 1614 - Wisconsin Pump Station  
Preliminary FY2023-24 Assessments**

6/28/2023

APN	Tax	100% Assessment	90% Assessment	80% Assessment	ASSESSEE
121070020000	1	18.92	17.03	15.14	CARRENO, STEVE & JANET
121070030000	1	17.62	15.86	14.10	GAY, VIVIAN M TR
121070040000	1	21.64	19.48	17.31	ARTIS, DERRICK V
121070050000	1	21.16	19.04	16.93	HARRIS, GERALD & DONNA
121070060000	1	21.64	19.48	17.31	LAUDEMAN FREDERICK A & GAIL F
121070070000	1	21.16	19.04	16.93	TORRES, ANTHONY J & JILLIAN N
121070080000	1	27.06	24.35	21.65	CUMMINGS, GARY F & KALA D
121070090000	1	21.64	19.48	17.31	ROBLES, EDWARD S & LOURDES A
121070100000	1	31.66	28.49	25.33	PARKER, T G JR & PATRICIA E TR
121070110000	1	40.78	36.70	32.62	PARSONS, DONALD W
121080010000	1	35.72	32.15	28.58	KASA, SUSAN TR
121080020000	1	31.84	28.66	25.47	SUMILANG CRISOSTOMO LLAMAS ETAL & CLARISSA L
121080030000	1	29.20	26.28	23.36	WYRICK ADOLPH G & MILLS WYRICK FELICIA
121080040000	1	28.96	26.06	23.17	GROVE ASHLEE ETAL
121080050000	1	28.96	26.06	23.17	LOZA, AARON N & DAISY D
121080080000	1	28.72	25.85	22.98	VALVERDE, JOSEPH A & MARY M TR
121080090000	1	28.48	25.63	22.78	FRIAS, JOSE M & SANDRA C
121080100000	1	28.48	25.63	22.78	ODA, JOHN M TR
121080110000	1	27.90	25.11	22.32	GARCIA GUADALUPE VALADEZ
121080120000	1	26.84	24.16	21.47	STEVENS, LAWRENCE & J
121080130000	1	27.30	24.57	21.84	HUIRAS, JOSEPH & REBECCA
121080140000	1	38.00	34.20	30.40	WADE, W DOUGLAS
121080150000	1	32.26	29.03	25.81	VERNON, BLAINE S & NATALIE
121080160000	1	29.08	26.17	23.26	DE SANTI, JAMES G & SANDRA K
121080170000	1	27.66	24.89	22.13	FAST, PEGGY
121080180000	1	27.66	24.89	22.13	JONES, WILLIAM D & LINDA S
121080190000	1	30.74	27.67	24.59	RODRIGUEZ, TIMOTHY L & SANDRA M ETAL
121080210000	1	34.20	30.78	27.36	STANDRIDGE, LITTLE IKE III & V
121080220000	1	30.74	27.67	24.59	MONKS CHRISTOPHER T & MONKS CHRISTINE A TR
121080230000	1	25.18	22.66	20.14	ZAVALA, ROBERT & MARTINA A
121080240000	1	27.42	24.68	21.94	WONG, LEILA O TR
121080250000	1	27.42	24.68	21.94	STEFANI, LINDA M TR
121080260000	1	27.66	24.89	22.13	DIMAS, NATHAN D & ERICA S
121080270000	1	23.04	20.74	18.43	ELVIS, COY N
121080280000	1	19.74	17.77	15.79	CASS, SCOTT W TR ETAL
121080290000	1	28.48	25.63	22.78	MORRISON ROBERT C & JANET H TR
121080300000	1	28.14	25.33	22.51	GORE TODD M & JACQUELINE C
121080310000	1	25.66	23.09	20.53	MIDDLETON, RICHARD H & MARY L TR
121080320000	1	21.86	19.67	17.49	VANCE ASHLEY & STEVEN
121080330000	1	26.96	24.26	21.57	ELWOOD, JOHN H & STELLA M
121080340000	1	27.06	24.35	21.65	PEREZ, JERRY LOUIE & MICHELLE
121090060000	1	26.84	24.16	21.47	NAGRA, DALBIR S & KULJIT K
121090070000	1	30.32	27.29	24.26	TELLEZ DEYANIRA J ETAL
121090080000	1	28.02	25.22	22.42	COLLINS, ALVIN C
121090090000	1	28.02	25.22	22.42	TEJADA OSCAR ROMEL LOPEZ & DE LOPEZ SANTOS ELIZABE
121090100000	1	120.08	108.07	96.06	AYALA LUIS
121090110000	1	313.48	282.13	250.78	LIFESONG MINISTRIES
121090180000	1	21.28	19.15	17.02	QUIROZ, SERVANDO R
121090190000	1	6.08	5.47	4.86	STEVENS, LAWRENCE & J A
121090200000	1	30.82	27.74	24.66	VARGAS CRUZ, EMEDEL
121090210000	1	19.74	17.77	15.79	ROBERTS, ERIC R
121090220000	1	27.78	25.00	22.22	MENDOZA ALBERTO BARAJAS ETAL
121090240000	1	35.54	31.99	28.43	VILLAVICENCIO, LEONARDO
121090250000	1	36.90	33.21	29.52	CALCAGNO, GARY M & SUE A TR
121090260000	1	33.86	30.47	27.09	HALL, BETTY J TR
121090270000	1	43.32	38.99	34.66	HARRIS ELVY
121090280000	1	6.16	5.54	4.93	HARRIS ELVY
121090290000	1	5.82	5.24	4.66	HARRIS ELVY
121090300000	1	70.42	63.38	56.34	KRISTOFF ROBERT & KRISTOFF KIM
121090310000	1	26.96	24.26	21.57	HERNANDEZ, ALFONZO VALDIVIA
121090330000	1	34.12	30.71	27.30	MATA, DANIEL ETAL
121090370000	1	16.42	14.78	13.14	SAM RY & JOSEPH MARIE M
121090380000	1	30.48	27.43	24.38	DEL BARBA, RUSS A TR
121090390000	1	13.00	11.70	10.40	TOPETE-ALVAREZ JOSE ADAN
121090400000	1	294.56	265.10	235.65	MICHIGAN HEIGHTS BAPTIST CHURCH
121090430000	1	15.44	13.90	12.35	GARDEA, RAMON J ETAL

**RD 1614 - Wisconsin Pump Station**  
**Preliminary FY2023-24 Assessments**

6/28/2023

APN	Tax	100% Assessment	90% Assessment	80% Assessment	ASSESSEE
121090440000	1	15.44	13.90	12.35	GARDEA, RAMON J ETAL
121090450000	1	15.28	13.75	12.22	GARDEA, RAMON J ETAL
121090460000	1	30.32	27.29	24.26	GARDEA RAMON
121120010000	1	15.96	14.36	12.77	WINTER, JAMES & MARILYN
121120020000	1	16.20	14.58	12.96	TAKEMOTO, FUKUNO FRANCES TR
121120310000	1	16.66	14.99	13.33	CASS, SCOTT W TR ETAL
121120320000	1	17.62	15.86	14.10	MAZZINI, MICHAEL & ELAINE TR
121120330000	1	18.68	16.81	14.94	JOHNSEN, HAROLD & YVONNE TR
121120340000	1	18.68	16.81	14.94	JAMES, BILLY C & MARY R TR
121120350000	1	18.68	16.81	14.94	ARMSTRONG, LATASHA R
121120360000	1	17.62	15.86	14.10	BURNS, TERRY D & LYNN J
121120370000	1	17.38	15.64	13.90	WILLIS CHARLES A TR
121130010000	1	32.08	28.87	25.66	LAW OFFICE OF DAVID E DRIVON
121130040000	1	12.64	11.38	10.11	HON PHILLIP C
121130050000	1	13.36	12.02	10.69	BROWN ANTHONY E
121130060000	1	20.34	18.31	16.27	DINGMAN, BRIAN
121130070000	1	17.84	16.06	14.27	HERNANDEZ CRISTOBAL & MARIA
121130080000	1	10.64	9.58	8.51	GRANT RUSSELL COLLINS TR
121130090000	1	15.72	14.15	12.58	ROBERTS BRADLEY & JENNINE M
121130100000	1	49.82	44.84	39.86	TRIPLETT JOSEPH J TR
121130110000	1	27.90	25.11	22.32	JAVIER, FRANCISCO C & ROSARIO J TR
121130120000	1	63.00	56.70	50.40	HAYES, RONALD
121130130000	1	162.14	145.93	129.71	MAR SHU PING LEE TR
121130140000	1	56.82	51.14	45.46	WOODWARD, LUCAS C & DANIELLE
121170010000	1	18.56	16.70	14.85	HIGASHI, YOSHIMITSU & M
121170020000	1	18.68	16.81	14.94	MORALES ROBERTO MARTIN
121170030000	1	19.04	17.14	15.23	KHAN, RIFAQAT & MUMTAZ
121170040000	1	18.44	16.60	14.75	GARCIA, JOSE M ETAL
121170050000	1	19.14	17.23	15.31	BOONSALAT, SOMPORN
121170060000	1	19.14	17.23	15.31	RAMIREZ IAN BRIAN & JOSIE D ETAL
121170070000	1	19.74	17.77	15.79	AHMAD, BILAL
121170080000	1	19.74	17.77	15.79	YANEZ, DOLORES R
121170090000	1	20.10	18.09	16.08	SHERBLON CAROL SUSAN TR
121170100000	1	20.10	18.09	16.08	SANCHEZ ALEJANDRO D SANCHEZ ETAL
121170110000	1	23.76	21.38	19.01	HEARN, FRED J
121170120000	1	20.10	18.09	16.08	RODRIGUEZ, JORGE ROBERTO ETAL
121170130000	1	5.00	4.50	4.00	RODRIGUEZ, JORGE ROBERTO ETAL
121170140000	1	30.74	27.67	24.59	FONG, NORMAN M & ROBIN A
121170150000	1	37.50	33.75	30.00	VU, TAN
121170180000	1	27.36	24.62	21.89	IMAAN PROPERTIES LLC
121170190000	1	27.36	24.62	21.89	SORIA, IGNACIO
121170200000	1	27.36	24.62	21.89	BASLER, CHARLES A ETAL
121170220000	1	24.70	22.23	19.76	FONSECA, PAUL
121170230000	1	11.06	9.95	8.85	FONSECA, PAUL
121190010000	1	22.82	20.54	18.26	REHMAN ANEES UR
121190020000	1	22.82	20.54	18.26	EMBRY JACLYNE N ETAL
121190030000	1	23.04	20.74	18.43	ENEBRAD, TINO R JR & PATRICIA A
121190040000	1	21.86	19.67	17.49	SMALLIE, ROBERT A & J M
121190050000	1	23.16	20.84	18.53	TOM, JEAN W TR
121190060000	1	23.16	20.84	18.53	JOHNSTON, PATRICK & MARGARET TR
121190070000	1	23.76	21.38	19.01	BRADBURY, MILDRED
121190080000	1	23.52	21.17	18.82	FONG ALAN & JANICE TR
121190090000	1	23.52	21.17	18.82	ABREU, THEODORE A JR & CHARLOTTE
121190100000	1	19.62	17.66	15.70	JOBE, WILLIAM L & CARMIE C TR
121220010000	1	30.14	27.13	24.11	BULLER MARK D
121220020000	1	36.06	32.45	28.85	COLLINS BARBARA
121220030000	1	53.46	48.11	42.77	ZEITER, JOSEPH E
121220040000	1	47.20	42.48	37.76	BERNADICOU, JOHN L & SHAWN M TR
121220050000	1	40.54	36.49	32.43	MOUNTJOY, CHRIS A & SONIA R
121220060000	1	37.92	34.13	30.34	HOBIN, PATRICK S TR
121220070000	1	41.96	37.76	33.57	WILLIAMS, GLODINE K TR ETAL
121220080000	1	42.14	37.93	33.71	BOLOGNINI JEFFREY G & MOLLY A
121220090000	1	41.20	37.08	32.96	BERNADICOU, LOUIS A & DIANNE M TR
121220100000	1	68.56	61.70	54.85	ERARDI, DENNIS F
121220110000	1	30.98	27.88	24.78	BENNINGER, BRUCE & ALYCE TR
121220120000	1	24.46	22.01	19.57	GIANANDREA, STEVEN F & JUDY L TR



**RD 1614 - Wisconsin Pump Station  
Preliminary FY2023-24 Assessments**

6/28/2023

APN	Tax	100% Assessment	90% Assessment	80% Assessment	ASSESSEE
121220130000	1	25.54	22.99	20.43	PACK LLC SERIES C
121220140000	1	45.86	41.27	36.69	PACK LLC SERIES C
121220150000	1	44.08	39.67	35.26	HOLLEY, MARK C & GILBERTA A TR
121220160000	1	35.38	31.84	28.30	CADEMARTORI, TESSA TR ETAL
121220170000	1	36.06	32.45	28.85	MULLEN, CHARLES T & JILL TR
121220180000	1	36.90	33.21	29.52	RODRIGUEZ, ERNEST C & S M
121220190000	1	37.24	33.52	29.79	KIRK, EDWARD BINGHAM & JODY LYNN TR
121220200000	1	49.66	44.69	39.73	BIAGI, GEORGE JR & JULIE TR
121220210000	1	50.42	45.38	40.34	MURRAY DOUGLAS GLEN TR
121220250000	1	38.92	35.03	31.14	FORNACIARI BRADFORD C TR
121220270000	1	161.30	145.17	129.04	ATHERTON COVE, OWNERS ASSN
121220280000	1	46.18	41.56	36.94	SMITH LONNIE F & TOLLIVER DEBRA TR
121220290000	1	52.26	47.03	41.81	SCHORR, LINA E ETAL
121220310000	1	46.18	41.56	36.94	SCHORR, MICHAEL S & LINA E
121320010000	1	25.54	22.99	20.43	TRIPLETT JOSEPH J TR
121320020000	1	22.70	20.43	18.16	SAUNDERS, PEARL
121320030000	1	23.76	21.38	19.01	DOMINGUEZ, LUIS J & REBECCA
121320040000	1	26.60	23.94	21.28	LENZ WILLIAM H & LISA N E
121320050000	1	76.00	68.40	60.80	TITSWORTH MEGAN
121320060000	1	26.12	23.51	20.90	LUKE & LEX LLC
121320070000	1	17.72	15.95	14.18	NASR AMR ABDELALEEM & CASSANDRA DENISE
121320080000	1	17.50	15.75	14.00	LEIVA, TED
121320090000	1	17.50	15.75	14.00	LANDEROS, JUAN CARLOS & LUZ
121320100000	1	17.50	15.75	14.00	NAGRA, DALBIR S & KULJUT K
121320110000	1	35.64	32.08	28.51	AHMAD, BILAL
121320120000	1	19.62	17.66	15.70	SHEEN, NIZA
121320130000	1	15.72	14.15	12.58	NAIDU, JIMMY & UMA
121320140000	1	15.72	14.15	12.58	NAIDU, JIMMY & UMA D
121320150000	1	26.12	23.51	20.90	WHITMORE, DIANNE
121320160000	1	30.22	27.20	24.18	SCHULTZ, KAREN L TR
121320170000	1	24.24	21.82	19.39	ATTAL RIAD & ATTAL JAMIE C
121320180000	1	16.20	14.58	12.96	ATTAL, RIAD & JAMIE
121320190000	1	25.42	22.88	20.34	NUKALA RAVI CHANDRA & PADMA TR
121320200000	1	22.22	20.00	17.78	FLORES, HENRY
121320220000	1	70.94	63.85	56.75	MERCADO, ABRAHAM A & MAGALY
121320230000	1	27.06	24.35	21.65	ALVAREZ BRIAN J
121320240000	1	70.42	63.38	56.34	LENZ WILLIAM HOWARD & LENZ LISA NOELLE EAGER
121320250000	1	68.40	61.56	54.72	PARSONS, WILMA N TR
121320260000	1	27.66	24.89	22.13	PARSONS, WILMA N TR
123020040000	1	298.34	268.51	238.67	CALVARY PRESBYTERIAN CHURCH STOCKTON
123020050000	1	13.60	12.24	10.88	MAGANA, CLAUDIA
123020060000	1	30.22	27.20	24.18	OUYANG, JIAN FU
123020090000	1	23.16	20.84	18.53	MAYAHURTADO, OFELIA
123020120000	1	89.08	80.17	71.26	SAT KARTAR BLESSINGS LLC
123020150000	1	388.74	349.87	310.99	PASTOR ST BERNADETTE CHURCH CORP
123020160000	1	439.64	395.68	351.71	KRYSTAL SPRINGS ESTATES LLC
123020170000	1	198.28	178.45	158.62	SPSSM INVESTMENTS-IV LP
123020190000	1	24.12	21.71	19.30	VERDIN MARSHA L TR
123061010000	1	15.96	14.36	12.77	PETERSON, PERCY LEE
123061020000	1	13.48	12.13	10.78	SPAULDING RICHARD RAYMOND & LINDA JEAN TR
123061030000	1	14.78	13.30	11.82	HENLEY CHARLES
123061040000	1	22.10	19.89	17.68	HOLCOMB, A KATHY
123061050000	1	22.10	19.89	17.68	HANCOCK, ROBERT D & WANDA F TR
123061060000	1	29.56	26.60	23.65	MOTA MARISOL
123061070000	1	17.72	15.95	14.18	MENDOZA, ERIKA Y
123061080000	1	25.66	23.09	20.53	CSRP LLC
123061090000	1	25.34	22.81	20.27	COSTA, RAYMOND B & BETTY L TR
123061100000	1	17.72	15.95	14.18	THRASHER, MARK
123061110000	1	14.78	13.30	11.82	GALLEGOS, VICTOR M & ROSA M
123061120000	1	14.78	13.30	11.82	BUTLER, BENNY E & JANET M
123061130000	1	42.22	38.00	33.78	TARBAT, MICHAEL & CATHERINE TR
123061140000	1	22.10	19.89	17.68	GUTIERREZ, MARYANN
123061150000	1	22.10	19.89	17.68	MENDOZA SANDRA
123061160000	1	14.78	13.30	11.82	S & R STKN PROPERTIES LLC
123062010000	1	17.72	15.95	14.18	CARROLL, LORI A
123062020000	1	14.78	13.30	11.82	VIGIL CASSANDRA JOAN

**RD 1614 - Wisconsin Pump Station  
Preliminary FY2023-24 Assessments**

6/28/2023

APN	Tax	100% Assessment	90% Assessment	80% Assessment	ASSESSEE
123062030000	1	38.00	34.20	30.40	LOW, TONY TR
123062040000	1	29.56	26.60	23.65	LI, SIYI & BAIHAN TR
123062050000	1	14.78	13.30	11.82	POWERS, MARGARET L TR
123062060000	1	14.78	13.30	11.82	MALDONADO ALEXANDER S & SHARMA SEEMA C
123062070000	1	33.60	30.24	26.88	ISLA & JAYDEN INC
123062080000	1	12.18	10.96	9.74	HOBART STEVEN A & JANET I TR
123062090000	1	17.72	15.95	14.18	VU, GAOVA
123062100000	1	17.72	15.95	14.18	FREIZE, LINDA M TR
123062110000	1	14.78	13.30	11.82	S & R STOCKTON PROPERTIES
123062120000	1	14.78	13.30	11.82	MASUNAGA, LESLIE
123062130000	1	14.78	13.30	11.82	S & R STOCKTON PROPERTIES
123062140000	1	21.10	18.99	16.88	CARTER, YIA Y
123062150000	1	29.56	26.60	23.65	JOHNSTON, BEN D & GINA M
123062160000	1	29.56	26.60	23.65	VANNI, ARMANDO P & MARY G TR
123062170000	1	17.72	15.95	14.18	CRONIN NICHOLAS
123063010000	1	18.56	16.70	14.85	GRAY MATTHEW MORTIMER
123063020000	1	18.56	16.70	14.85	PERREIRA JEFFREY & ERIN
123063030000	1	14.78	13.30	11.82	BASILIO VOLTAIRE & VANESSA
123063040000	1	14.78	13.30	11.82	GUTHRIE, EVA MARIE
123063050000	1	14.78	13.30	11.82	STOKER, ERNEST & CAROLE
123063060000	1	14.78	13.30	11.82	JOHNSON, STEVE D & CATHY L
123063070000	1	18.32	16.49	14.66	RUIZ, DIMAS P & ANGELINA TR
123063080000	1	17.96	16.16	14.37	ANZAR, ELSA D
123063090000	1	18.32	16.49	14.66	VANNI, ARMANDO P & MARY G TR
123063100000	1	23.88	21.49	19.10	KEESE, KATHRYN K
123063130000	1	15.60	14.04	12.48	OGDEN CAMERON ETAL
123063140000	1	14.78	13.30	11.82	MEZA, JOSE C & VIOLETA C ETAL
123063150000	1	15.60	14.04	12.48	DEER PARK PROPERTIES LLC
123063160000	1	15.60	14.04	12.48	NAGRA, DALBIR S & KULJIT K
123063170000	1	16.54	14.89	13.23	ALVAREZ ESTRADA, MARIA J
123063180000	1	17.38	15.64	13.90	PADILLA, PATRICIA
123063190000	1	12.06	10.85	9.65	RUIZ, FERNANDO JR TR
123063200000	1	14.78	13.30	11.82	FRANKLIN REBECCA M
123063210000	1	14.78	13.30	11.82	HD HOUSING LLC
123064010000	1	19.50	17.55	15.60	VERGARA, ERNESTO PEREZ
123064020000	1	17.72	15.95	14.18	GNWOODY LLC
123064030000	1	14.78	13.30	11.82	ALVORD, PATRICIA
123064040000	1	14.78	13.30	11.82	DEVERA CHARLOTTE NICOLE MARCELLA
123064050000	1	14.78	13.30	11.82	WILLIAM EDWARDS FAMILY LP ETAL
123064060000	1	14.78	13.30	11.82	SAKAKURA, RANDALL
123064070000	1	14.78	13.30	11.82	S & R STKN PROPERTIES LLC
123064080000	1	14.78	13.30	11.82	ZARAGOZA, MONIQUE ETAL
123064090000	1	14.78	13.30	11.82	PRADO EMILIO JAVIER ETAL
123064100000	1	14.78	13.30	11.82	SAVAGE, DENNIS R
123064120000	1	14.78	13.30	11.82	SHAW, THOMAS
123064130000	1	14.78	13.30	11.82	FOWLER, ELMER D & JOSEPHINE M TR
123064140000	1	14.78	13.30	11.82	CALDER, GINA TR
123064150000	1	14.78	13.30	11.82	SAPP MARIAH TR
123064160000	1	14.78	13.30	11.82	RUNES JUSTIN FELIX FACELO ETAL
123064170000	1	14.78	13.30	11.82	VERDUZCO, DENISE L
123064180000	1	15.96	14.36	12.77	STEERS SUZETTE MARIE
123064190000	1	15.96	14.36	12.77	GILLIT, TIMOTHY A JR
123064200000	1	13.48	12.13	10.78	ANDRES, PERRY G & MARY L
123064210000	1	16.08	14.47	12.86	STEAD, N GARY & LINDA J
123070010000	1	29.56	26.60	23.65	ULLOA LETISIA G
123070020000	1	14.78	13.30	11.82	MATTHEWS, JOHN MICHAEL TR
123070030000	1	14.78	13.30	11.82	SALAGUIN, PACITA
123070040000	1	15.36	13.82	12.29	LITTLE, MATTHEW E & BARBARA J
123070050000	1	15.36	13.82	12.29	RAMIREZ, RICARDO & MARIA G
123070170000	1	30.56	27.50	24.45	CONSIGLIO, MICHAEL J & CAROL TR
123070180000	1	29.56	26.60	23.65	HAZEL, DARLENE R
123070190000	1	42.22	38.00	33.78	WALLACE, L W & M E TRS
123070200000	1	29.64	26.68	23.71	AUSTIN, STEPHEN H & TERESA L TR
123070210000	1	14.78	13.30	11.82	MASSIO, DONALD A & ELSIE A TR
123070220000	1	14.78	13.30	11.82	RECKER, LOIS
123070230000	1	15.36	13.82	12.29	FREEMAN SIERRA MISTIQUE

**RD 1614 - Wisconsin Pump Station**  
**Preliminary FY2023-24 Assessments**

6/28/2023

APN	Tax	100% Assessment	90% Assessment	80% Assessment	ASSESSEE
123070240000	1	15.36	13.82	12.29	GENESIS RE HOLDINGS LLC
123070360000	1	17.72	15.95	14.18	KEELER, BENJAMIN JASON
123070370000	1	13.24	11.92	10.59	STOCKTONIANS TAKING ACTION TO NEUTRALIZE DRUGS
123070380000	1	29.56	26.60	23.65	MEDINA DANIEL & SERINA E
123070390000	1	42.22	38.00	33.78	CONTRERAS, SILVESTRE ETAL
123080010000	1	15.72	14.15	12.58	LI, JIN B & YU J
123080020000	1	15.72	14.15	12.58	CAMACHO, HERIBERTO I & FELIZHA
123080030000	1	30.90	27.81	24.72	GOMEZ, JOSE C
123080040000	1	16.32	14.69	13.06	CHAN, KYLE KA YAU & LINDA JUNLIN
123080050000	1	16.66	14.99	13.33	BORNNARD BREANNA NICOLE
123080160000	1	47.12	42.41	37.70	JOHNSON, PETE TR
123080170000	1	21.04	18.94	16.83	DELGADO, RAMON & OLIVIA
123080180000	1	20.68	18.61	16.54	GLISSMAN REBECCA LYNN
123080190000	1	20.68	18.61	16.54	CHANDLER BERDETT S & SHIRLEEN M
123080200000	1	27.06	24.35	21.65	SMITH, ALBERT E & CAROLE TR ETAL
123080210000	1	38.68	34.81	30.94	WONG, BILL & CARMEN TR
123080220000	1	40.70	36.63	32.56	FARRENS, ROBERT
123080310000	1	142.88	128.59	114.30	AHMED PARVEZ & FATIMA BIBI
123080320000	1	69.62	62.66	55.70	SMITH, ALBERT E & CAROLE TR
123260010000	1	5.06	4.55	4.05	TANG, BIN & FAN
123260020000	1	5.06	4.55	4.05	SARABIA, JOSE A
123260030000	1	5.00	4.50	4.00	AYALA, MARTHA
123260040000	1	5.00	4.50	4.00	LAMPARAS, REA RENE ETAL
123260050000	1	5.00	4.50	4.00	FALCONI, PAUL
123260060000	1	5.00	4.50	4.00	SALAZAR JOE
123260070000	1	5.00	4.50	4.00	MORCO GUALBERTO R
123260080000	1	5.00	4.50	4.00	GALLARDO JAMIE TR
123260090000	1	5.00	4.50	4.00	MENDONZA BALTAZAR BAROCIO & COPELAND KIMBERLY M
123260100000	1	5.06	4.55	4.05	LATA, SIMA
123260110000	1	5.06	4.55	4.05	DURAN KIMBERLY L
123260120000	1	5.00	4.50	4.00	IBARRA MARIA LUIZA BARAJAS
123260130000	1	5.06	4.55	4.05	GOLD HARVEST LLC
123260140000	1	5.06	4.55	4.05	LIVINGSTON MARK A
123260150000	1	5.00	4.50	4.00	CHEATHAM LAVENEYA
123260160000	1	5.00	4.50	4.00	STORZ, JAMIE W B
123260170000	1	5.00	4.50	4.00	ZHU, YINGJUN & CHANGHAO
123260180000	1	5.00	4.50	4.00	CA HOLDINGS LLC ETAL
123260190000	1	5.00	4.50	4.00	BUSTOS, RHODORA
123260200000	1	5.00	4.50	4.00	DOCKERY, ANTOINE CARL
123260210000	1	5.00	4.50	4.00	SINGH, TAJINDER PAL TR ETAL
123260220000	1	5.00	4.50	4.00	COLLINS, YVONNE FAYE TR
123260230000	1	5.00	4.50	4.00	ALLRED, SAMUEL E & CONSTANCE M TR
123260240000	1	5.00	4.50	4.00	MCLARTY, VALERIE
123260250000	1	185.78	167.20	148.62	REGENCY CONDOMINIUMS LLC ETAL
123270010000	1	5.06	4.55	4.05	NGUYEN DINH PHAC & THANH DO
123270020000	1	5.06	4.55	4.05	SARABIA, JOSE
123270030000	1	5.00	4.50	4.00	OLSON, EARLENE
123270040000	1	5.00	4.50	4.00	PEKAREK, MARK ETAL
123270050000	1	5.00	4.50	4.00	BURNS, DELOIS
123270060000	1	5.00	4.50	4.00	BARRON GABRIEL
123270070000	1	5.00	4.50	4.00	ABDO ASEEL
123270080000	1	5.00	4.50	4.00	SALGADO, MARYJANE I
123270090000	1	5.00	4.50	4.00	WANG, DENAN
123270100000	1	5.06	4.55	4.05	HAFIZ, PASSEFUN NISHA
123270110000	1	5.06	4.55	4.05	CHEN BEN REN & FANG ANNE
123270120000	1	5.00	4.50	4.00	LOPEZ, ROBERTO
123270130000	1	5.06	4.55	4.05	MASSOD MOHAMMED & MASOOD SHAIDUL TR
123270140000	1	5.06	4.55	4.05	RODRIGUEZ, JORGE RAUL F
123270150000	1	5.00	4.50	4.00	HALE, BILLIE JO
123270160000	1	5.00	4.50	4.00	AZIMI GARAKANI, DARIUSH & MAHSHID
123270170000	1	5.00	4.50	4.00	ALLEN AMY S
123270180000	1	5.00	4.50	4.00	INOCENCIO ANTHONY
123270190000	1	5.00	4.50	4.00	JOHNSON, MATTHEW JR & SHARON H TR
123270200000	1	5.00	4.50	4.00	EQUIHUA RICARDO RODRIGUEZ
123270210000	1	5.00	4.50	4.00	RTH VISALIA LLC
123270220000	1	5.00	4.50	4.00	FALCONI, SAUL B



**RD 1614 - Wisconsin Pump Station**  
**Preliminary FY2023-24 Assessments**

6/28/2023

APN	Tax	100% Assessment	90% Assessment	80% Assessment	ASSESSEE
123270230000	1	5.00	4.50	4.00	TIMBERLAKE LAKIESHA
123270240000	1	5.00	4.50	4.00	WHITE ALBERT
123290010000	1	11.56	10.40	9.25	GRIFFEN, STEPHEN ETAL
123290020000	1	16.20	14.58	12.96	SMITH MELODIE C
123290030000	1	18.92	17.03	15.14	STUBBS CHARLES
123290040000	1	18.92	17.03	15.14	MATERS, BARBARA
123290050000	1	17.72	15.95	14.18	HAMILTON, KIRK D & BONITA J
123290060000	1	17.72	15.95	14.18	ADAMES ENCARNACION & PAULINE ETAL
123290070000	1	17.72	15.95	14.18	FRANK CHARLES JOSHUA JR
123290080000	1	17.72	15.95	14.18	CHANDRASHEKAR NIKHIL
109110120000	2	20.26	18.23	16.21	CALIFORNIA, STATE OF
109110140000	2	77.68	69.91	62.14	CALIFORNIA, STATE OF
109110220000	2	69.24	62.32	55.39	RECLAMATION DISTRICT #1614
109140430000	2	10.12	9.11	8.10	RECLAMATION, DIST 1614
109140580000	2	6.76	6.08	5.41	RECLAMATION, DIST 1614
109200410000	2	5.00	4.50	4.00	RECLAMATION, DIST 1614
109360050000	2	2814.54	2533.09	2251.63	STOCKTON UNIFIED SCHOOL DIST
109360060000	2	1599.82	1439.84	1279.86	STOCKTON UNIFIED SCHOOL DIST
109360070000	2	434.06	390.65	347.25	STOCKTON UNIFIED SCHOOL DIST
121170260000	1	435.06	391.55	348.05	DA SILVA, ANTONIO
999999010000	2	2548.48	2293.63	2038.78	CALIFORNIA, STATE OF
999999020000	2	634.66	571.19	507.73	CALIFORNIA, STATE OF
999999030000	2	31778.60	28600.74	25422.88	SAN JOAQUIN, COUNTY OF
999999040000	2	4089.14	3680.23	3271.31	STOCKTON, CITY OF
999999050000	2	202.42	182.18	161.94	STOCKTON, CITY OF

# Exhibit C

---



**1974 Canal Drive:** The additional first property requesting RSP



**1948 Canal Drive:** A second additional property whose owners are requesting RSP.





**1968 Canal Drive:** Methodology used to transport RSP to the waterside slope.



**1968 Canal Drive:** A 15' trailer dumps 18" minus rock into a protective barrier.





**1960 & 1968 Canal Drive:** Access to both properties is through only one address.



**1960 Canal Drive:** Laborers replace the waterside fence after RSP placement.

# Exhibit D

---



## FILE MEMORANDUM

June 19, 2023

To: Erik Almaas, PE, Project Manager

Subject: Site Visit and Investigation

Project: Storm Drain at Hoover-Tyler

From: Joseph D. Prescott, PE

---

### **Background:**

RD 1614 was contacted by the Hoover-Tyler Little League to determine who was responsible for the three (3) storm drain manholes located in their baseball fields deemed a trip hazard for the players. Initially, RD 1614 was unaware of who operated and maintained the storm drain and manholes located in the fields. After further investigation, it was determined that RD 1614 had an easement for the storm drain system in the baseball fields. The easement map and historical maps can be seen at the end of this memo.

An initial field visit was carried out on June 8, 2023 and a subsequent visit on June 19, 2023. My findings are described below.

### **Manholes:**

There are five (5) manholes within RD1614's easement. Hoover-Tyler Little League has three baseball fields. There is one manhole located in each baseball field. The manhole lids were removed and the bottom lateral inverts could be seen after draining the system running the Wisconsin Pump Station. The manholes and their lids appear to be in decent shape. Two of the manholes lids/rims were placed eccentrically, one of which should be reset to prevent debris from falling into the manhole.

The lids do pose a tripping hazard for an unsuspecting player, although very minor in most instances. The area could be regraded to make the lids flush and reduce the trip hazard.

### **Ditch upstream of the RD 1614 easement:**

The historical map indicates a storm drain ditch outside of the RD 1614 easement and draining towards the RD 1614 easement. The ditch could not be located and was likely removed. The topography is typically lower where the alignment of the ditch would have been, although I could not access due to the amount of vegetation. The ditch to pipe inlet could not be located and a manhole was found instead indicating the ditch was replaced with pipe.

### **Pipeline upstream of the Ditch:**

The pipeline and outlet outside of RD1614's easement and upstream of the ditch could not be located. According to the historical map, the pipeline appears to be headed east under the house. On-site when



the manhole was opened, the pipeline appears to be headed north. The owner says the pipe goes north around the house and then east towards the pumphouse via underground pipeline.




# Vicinity Map

# Legend



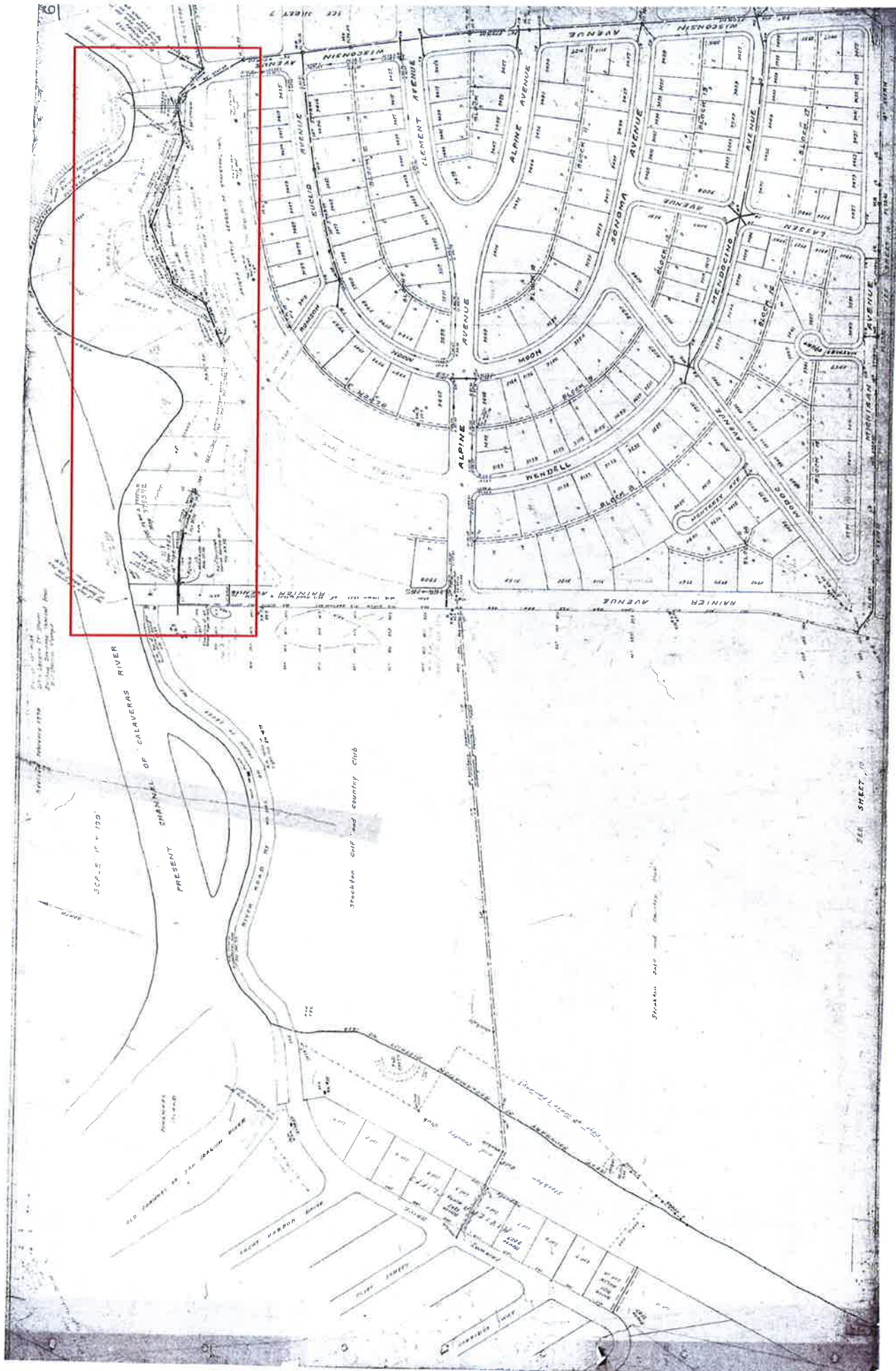


**RD 1614 EASEMENT MAP**



## HISTORIC MAP





## **Inspection Findings**



Legend

Site Map  
(PER AS-BUILTS)







MH-5

MH-4

MH-3

MH-2

MH-1

MH-0

PIPE TO DITCH  
TRANSITION  
(NOT FOUND)

DITCH  
(NOT FOUND)

PIPELINE NORTH  
AROUND HOUSE  
INSTEAD OF  
DIRECTLY EAST.

STORM DRAIN  
GRATE AT ROAD  
SIDE DITCH

DITCH TO RCP  
TRANSITION  
(NOT FOUND)  
MH-1  
DISCOVERED

500 ft



## **STORM DRAIN GRATE AT ROADSIDE DITCH**








DITCH GRATE Figure 2: Approximate historical map location overlay on Google Earth of DITCH GRATE.





DITCH GRATE Figure 3: Condition of DITCH GRATE.

**MANHOLE #0**  
**(MH-0)**










MH-0 Figure 3: Condition of MH-0; 90 degree turn vs plan showing straight.

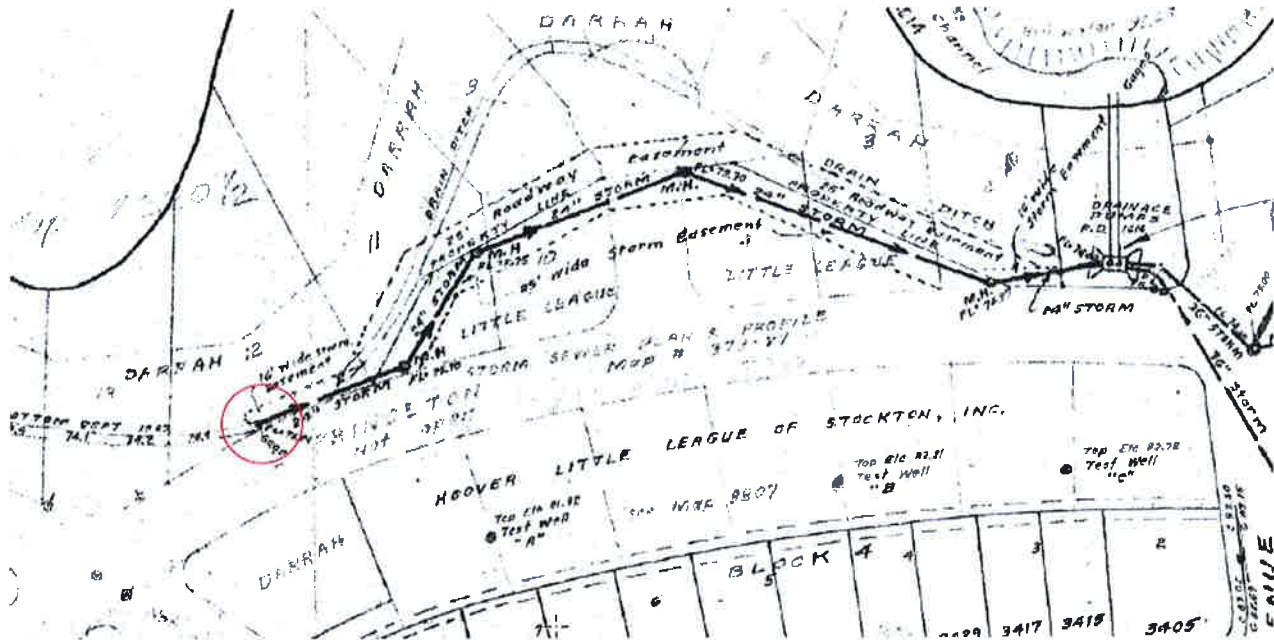




MH-0 Figure 4: Condition of MH-0; 90 degree turn vs plan showing straight.



**MANHOLE #1**  
**(MH-1)**



MH-1 Figure 1: Historical map location of MH-1.



MH-1 Figure 2: Approximate historical map location overlay on Google Earth of MH-1.





**MH-1 Figure 3:** Condition of MH-1 buried approximately 14-inches. Recommend regrading or extending rim/lid.





**MH-1 Figure 4:** Condition of MH-1; misaligned lid/rim allowing debris to fall in.





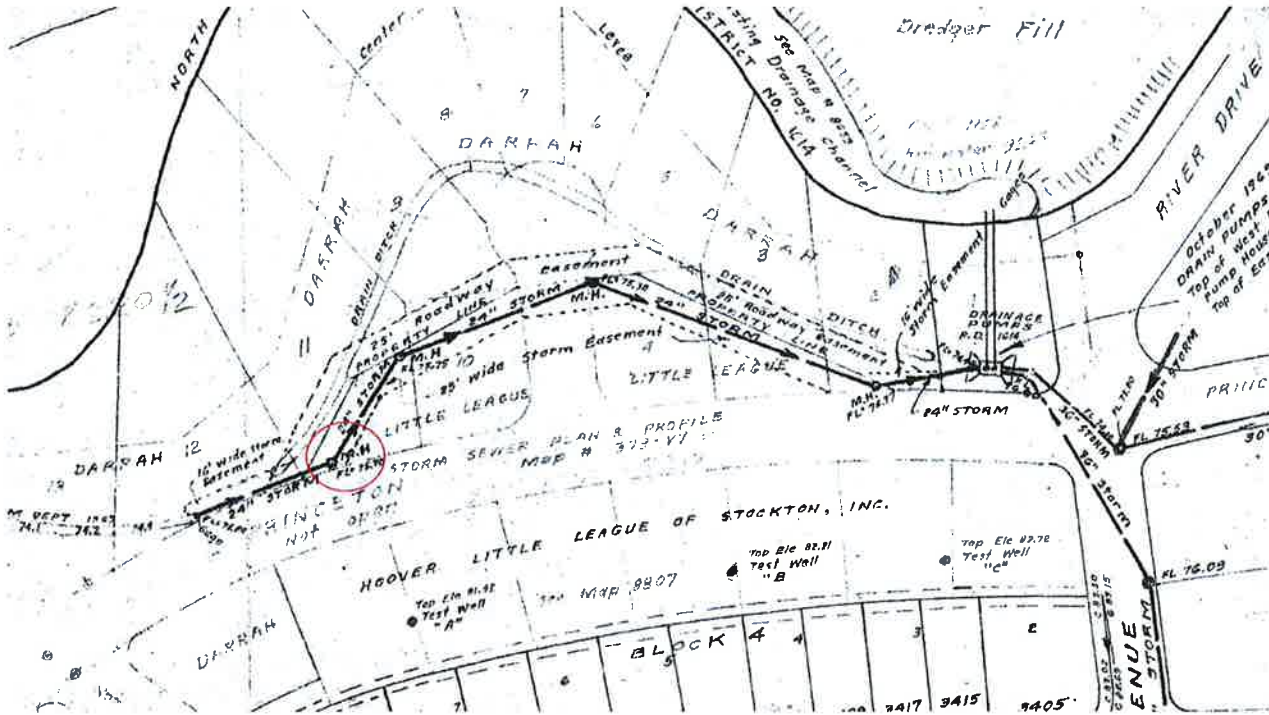
**MH-1 Figure 5:** Condition of MH-1; misaligned lid/rim allowing debris to fall in.



**MH-1 Figure 6:** Condition of MH-1 approximately 6 feet deep.



**MANHOLE #2**  
**(MH-2)**



MH-2 Figure 1: Historical map location of MH-2.



MH-2 Figure 2: Approximate historical map location overlay on Google Earth of MH-2.







**MH-2 Figure 4:** Condition of MH-2.





MH-2 Figure 5: Condition of MH-2.



**MH-2 Figure 6:** Condition of MH-2 facing levee (north).





**MH-2 Figure 7:** Condition of MH-2 facing south-west.





**MH-2 Figure 8:** Condition of MH-2.

**MANHOLE #3**  
**(MH-3)**









**MH-3 Figure 3:** Condition of MH-3 buried approximately 2-inches located outside of Hoover-Tyler baseball fields and fencing.





**MH-3 Figure 4:** Condition of MH-3.



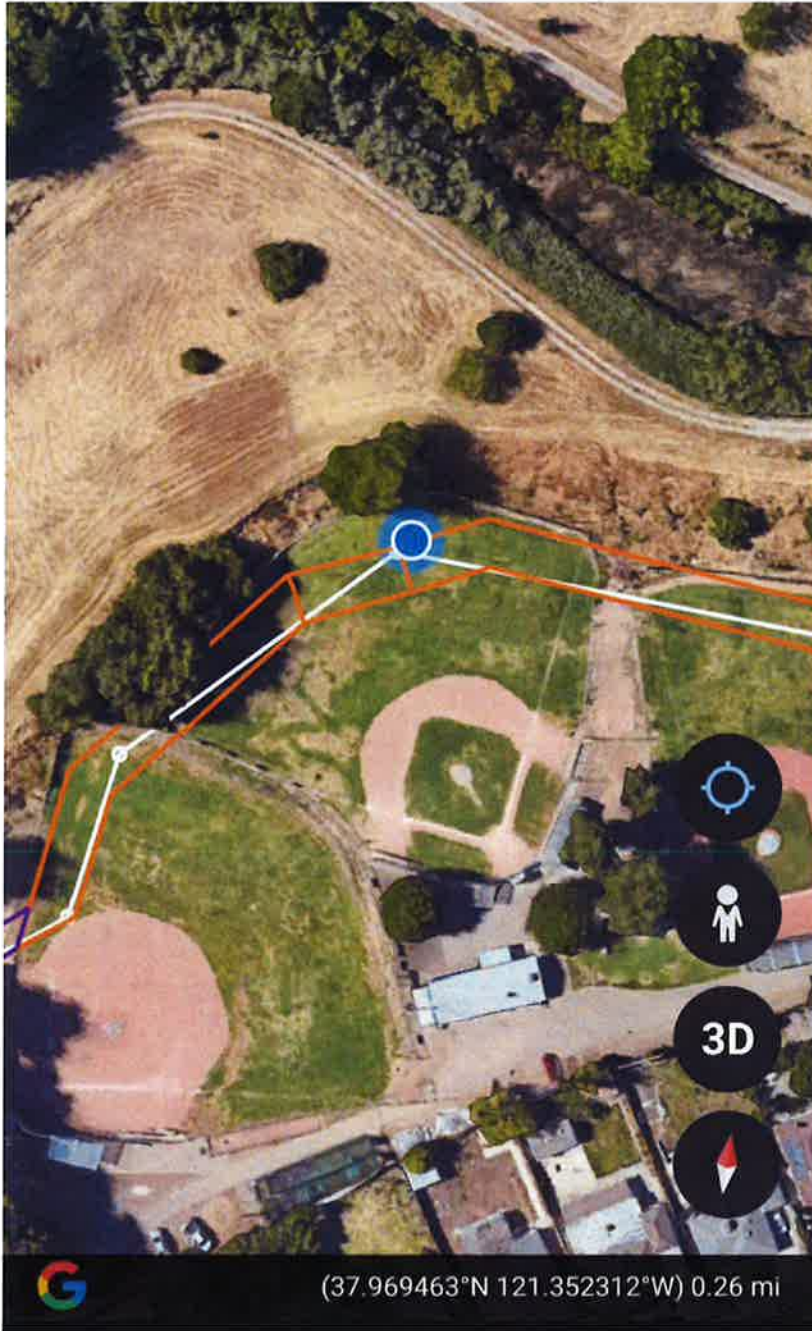


**MH-3 Figure 5:** Condition of MH-3. A lodged 2x6 piece wood debris shown.

**MANHOLE #4**  
**(MH-4)**







MH-4 Figure 3: Approximate Google Earth location (blue dot) of MH-4.





MH-4 Figure 4: Condition of MH-4.



MH-4 Figure 5: Condition of MH-4.





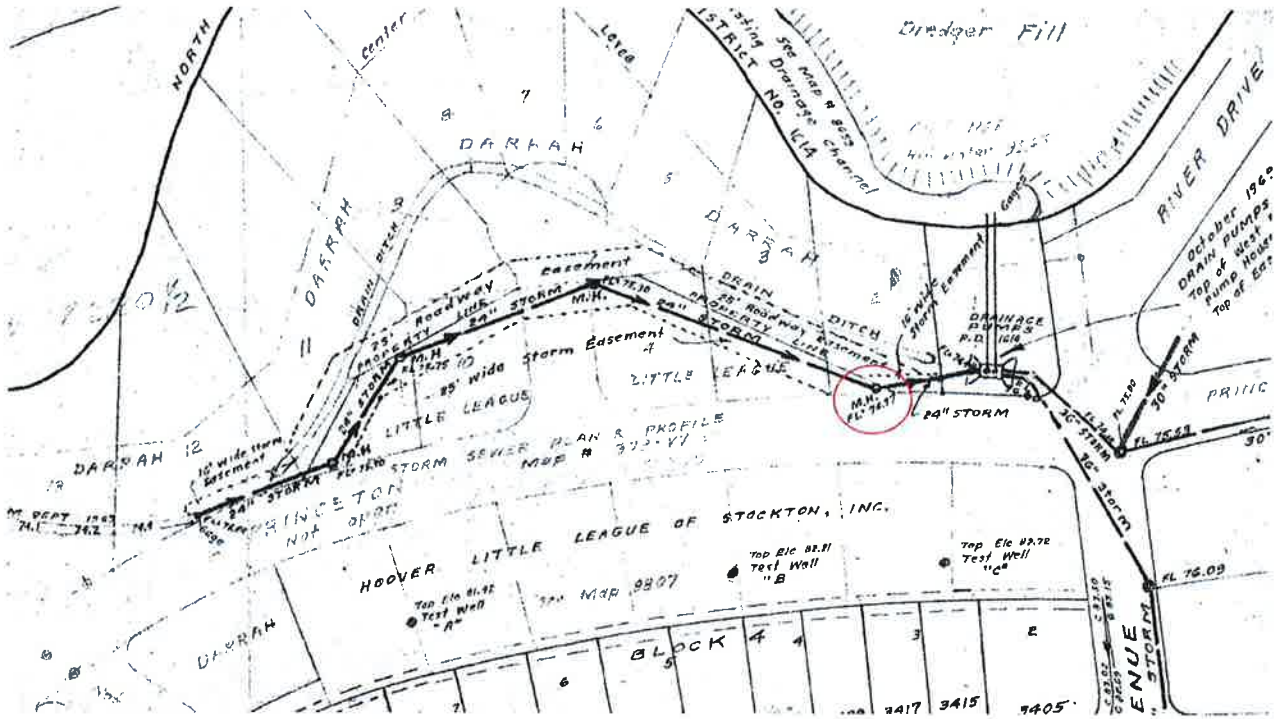
**MH-4 Figure 6:** Condition of MH-4.



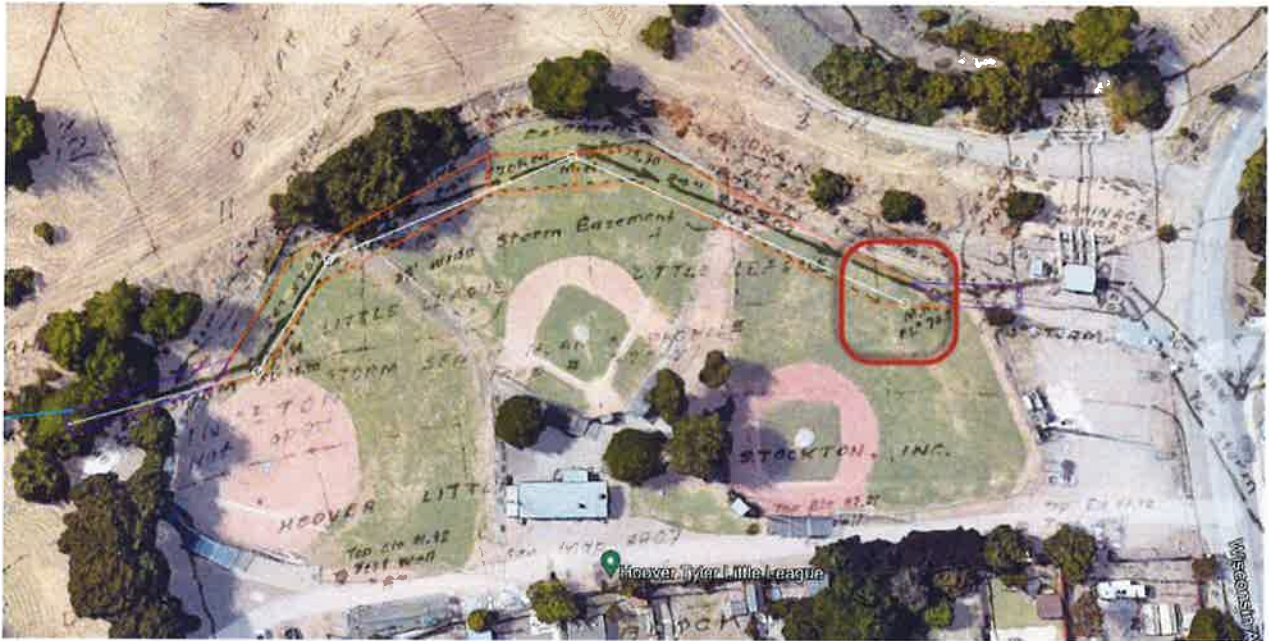


MH-4 Figure 7: Condition of MH-4.

**MANHOLE #5**  
**(MH-5)**

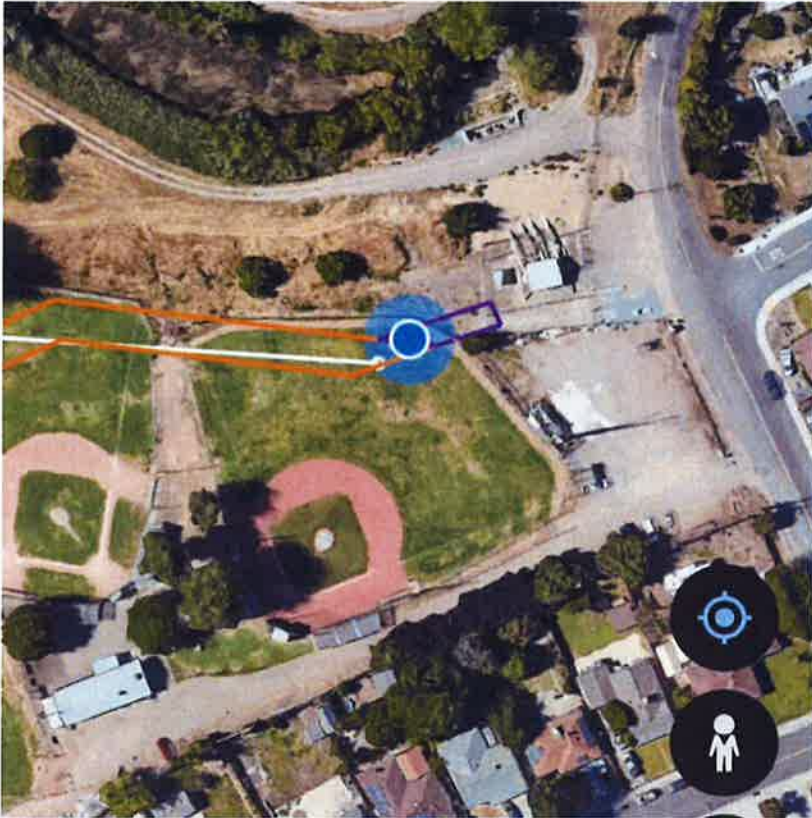


MH-5 Figure 1: Historical map location of MH-5.



MH-5 Figure 2: Approximate historical map location overlay on Google Earth of MH-5.





**MH-5 Figure 3:** Approximate Google Earth location (blue dot) of MH-5.



**MH-5 Figure 4:** Condition of MH-5.





**MH-5 Figure 5:** Condition of MH-5.



**MH-5 Figure 6:** Condition of MH-5.



# ITEM 15

**RECLAMATION DISTRICT NO. 1614  
RESOLUTION 2023-05**

**RESOLUTION CERTIFYING ASSESSMENTS TO BE COLLECTED  
AND ESTABLISHING A PROCEDURE FOR COLLECTION**

WHEREAS, Reclamation District No. 1614 provides a benefit and service to the land located within the District by the repair, upgrading, maintenance and operation of the reclamation works of the District in that such works serve to prevent the flooding of the land within the District; and

WHEREAS, the revenues received by the District from the County of San Joaquin in accordance with the statutes enacted under Article XIII A of the California Constitution are insufficient to provide the benefits and services which the District is obligated by the California Water Code to provide, and specifically are insufficient to insure proper maintenance of the reclamation works and to provide for emergencies; and

WHEREAS, the District is empowered by sections 51200 et seq. and section 50904 of the California Water Code to fix and collect assessments for the provision of such benefits and services to supplement the revenues received from the County of San Joaquin, and to provide for the collection of such assessments by the San Joaquin County Auditor, and to provide for penalties and procedures in the event of delinquency of payment of such assessments; and

WHEREAS, this Resolution is in compliance with the California Water Code; and

WHEREAS, the District has complied with the procedures of California Constitution Articles XIIC and XIID, and has received a majority vote authorizing the collection of a maximum amount of assessments for each fiscal year commencing fiscal year 2006-2007; and

WHEREAS, the assessments imposed by this Resolution are levied without regard to property valuation;

NOW, THEREFORE, BE IT RESOLVED, AND IT IS HEREBY RESOLVED, by the Board of Trustees of Reclamation District 1614 that:

1. The foregoing recitals are true and correct and this Board so finds and declares.
2. It is the determination of the Board that the benefits and services provided by the District apply to each lot within the District as set forth in the Engineer's Report, dated February 12, 2006, previously approved by this Board, except as specific adjustments have been approved by this Board after hearing.
3. The San Joaquin County Auditor is requested to collect such assessments, as set forth on Exhibit "A" attached hereto.

4. Such assessments shall appear as a separate item on the San Joaquin County Property Tax Bill for fiscal year 2023-2024 and shall be collected at the same time and in the same manner as the San Joaquin County Ad Valorem Property Taxes, and shall be subject to the same penalties and the same procedure and sale in case of delinquency as are provided by law for such County taxes.

5. In the case of all parcels within the District which are owned in common by more than one owner, and which do not have a separate legal entity holding the title thereto, the assessments otherwise applicable thereto shall be paid equally by the common owners.

6. In the case of all Planned Unit Residential Development areas (exclusive of independent recreation facilities, independent common green parcels, and entrance features which shall be billed to the applicable owner's association), assessments established by this Resolution shall be apportioned equally to each residential unit in such areas.

7. The revenue so collected which is necessary for the provisions of said benefits and services, is supplemental to the revenues received by the District from the County of San Joaquin in accordance with the statutes enacted under Article XIII A of the California Constitution and is not in lieu thereof.

8. The President and Secretary of the District are hereby authorized and directed to execute such documents as are necessary to carry out this Resolution.

9. The Engineer and Attorney for the District are hereby authorized and directed to assist the Auditor of San Joaquin County in preparing the rolls to comply with this Resolution, and to bill separately those parcels assessed which do not appear on the rolls.

10. The Secretary of the District is hereby authorized and directed to certify a copy of this Resolution to the Auditor of San Joaquin County.

PASSED AND ADOPTED by the Board of Trustees of Reclamation District No. 1614 at a meeting thereof held on this 10<sup>th</sup> day of July, 2023, by the following vote, TO WIT:

AYES: \_\_\_\_\_

NOES: \_\_\_\_\_

ABSTENTION: \_\_\_\_\_

ABSENT: \_\_\_\_\_



RECLAMATION DISTRICT NO. 1614  
A Political Subdivision of the  
State of California

By: \_\_\_\_\_  
KEVIN KAUFFMAN, President

ATTEST:

\_\_\_\_\_  
RHONDA OLMO, Secretary

CERTIFICATION

I, RHONDA OLMO, Secretary of Reclamation District No. 1614, do hereby certify that the foregoing is a full, true and correct copy of a resolution of Reclamation District No. 1614 duly passed and adopted at a regular meeting of the Board of Trustees thereof held on the 10<sup>th</sup> day of July, 2023.

Dated: \_\_\_\_\_, 2023.

\_\_\_\_\_  
RHONDA OLMO, Secretary  
Reclamation District No. 1614

# ITEM 16

**RECLAMATION DISTRICT NO. 1614  
RESOLUTION 2023-06**

**RESOLUTION CERTIFYING WISCONSIN PUMP STATION ASSESSMENTS TO BE  
COLLECTED AND ESTABLISHING A PROCEDURE FOR COLLECTION**

WHEREAS, Reclamation District No. 1614 provides a benefit and service to the land located within the District by the repair, upgrading, maintenance and operation of the reclamation works of the District in that such works serve to prevent the flooding of the land within the District; and

WHEREAS, the revenues received by the District from the County of San Joaquin in accordance with the statutes enacted under Article XIII A of the California Constitution are insufficient to provide the benefits and services which the District is obligated by the California Water Code to provide, and specifically are insufficient to insure proper maintenance of the reclamation works and to provide for emergencies; and

WHEREAS, the District is empowered by sections 51200 et seq. and section 50904 of the California Water Code to fix and collect assessments for the provision of such benefits and services to supplement the revenues received from the County of San Joaquin, and to provide for the collection of such assessments by the San Joaquin County Auditor, and to provide for penalties and procedures in the event of delinquency of payment of such assessments; and

WHEREAS, this Resolution is in compliance with the California Water Code; and

WHEREAS, the District has complied with the procedures of California Constitution Articles XIIC and XIID, and has received a majority vote authorizing the collection of a maximum amount of assessments for each fiscal year commencing fiscal year 2014-2015; and

WHEREAS, the assessments imposed by this Resolution are levied without regard to property valuation;

NOW, THEREFORE, BE IT RESOLVED, AND IT IS HEREBY RESOLVED, by the Board of Trustees of Reclamation District 1614 that:

1. The foregoing recitals are true and correct and this Board so finds and declares.
2. It is the determination of the Board that the benefits and services provided by the District apply to each lot within the District as set forth in the Engineer's Report, dated February 26, 2013, previously approved by this Board, except as specific adjustments have been approved by this Board after hearing.
3. The San Joaquin County Auditor is requested to collect such assessments, as set forth on Exhibit "A" attached hereto.



4. Such assessments shall appear as a separate item on the San Joaquin County Property Tax Bill for fiscal year 2023-2024 and shall be collected at the same time and in the same manner as the San Joaquin County Ad Valorem Property Taxes, and shall be subject to the same penalties and the same procedure and sale in case of delinquency as are provided by law for such County taxes.

5. In the case of all parcels within the District which are owned in common by more than one owner, and which do not have a separate legal entity holding the title thereto, the assessments otherwise applicable thereto shall be paid equally by the common owners.

6. In the case of all Planned Unit Residential Development areas (exclusive of independent recreation facilities, independent common green parcels, and entrance features which shall be billed to the applicable owner's association), assessments established by this Resolution shall be apportioned equally to each residential unit in such areas.

7. The revenue so collected which is necessary for the provisions of said benefits and services, is supplemental to the revenues received by the District from the County of San Joaquin in accordance with the statutes enacted under Article XIII A of the California Constitution and is not in lieu thereof.

8. The President and Secretary of the District are hereby authorized and directed to execute such documents as are necessary to carry out this Resolution.

9. The Engineer and Attorney for the District are hereby authorized and directed to assist the Auditor of San Joaquin County in preparing the rolls to comply with this Resolution, and to bill separately those parcels assessed which do not appear on the rolls.

10. The Secretary of the District is hereby authorized and directed to certify a copy of this Resolution to the Auditor of San Joaquin County.

PASSED AND ADOPTED by the Board of Trustees of Reclamation District No. 1614 at a meeting thereof held on this 10<sup>th</sup> day of July, 2023, by the following vote, TO WIT:

AYES: \_\_\_\_\_

NOES: \_\_\_\_\_

ABSTENTION: \_\_\_\_\_

ABSENT: \_\_\_\_\_

RECLAMATION DISTRICT NO. 1614  
A Political Subdivision of the  
State of California

By: \_\_\_\_\_  
KEVIN KAUFFMAN, President

ATTEST:

\_\_\_\_\_  
RHONDA OLMO, Secretary

CERTIFICATION

I, RHONDA OLMO, Secretary of Reclamation District No. 1614, do hereby certify that the foregoing is a full, true and correct copy of a resolution of Reclamation District No. 1614 duly passed and adopted at a regular meeting of the Board of Trustees thereof held on the 10<sup>th</sup> day of July, 2023.

Dated: \_\_\_\_\_, 2023.

\_\_\_\_\_  
RHONDA OLMO, Secretary  
Reclamation District No. 1614