

RECLAMATION DISTRICT NO. 1614

AGENDA FOR REGULAR BOARD OF TRUSTEES MEETING  
2:00 P.M. JULY 1, 2024

3121 WEST MARCH LANE, SUITE 100  
STOCKTON, CA 95219

AGENDA

1. Call to Order/Roll Call.
2. **Public Comment.** The public may comment on any matter within the District’s jurisdiction that is not on the agenda. Matters on the agenda may be commented on by the public when the matter is taken up. All comments are limited to 5 minutes for general public comment and per agenda item in accordance with Resolution 2014-06.
3. **Minutes.** Approval of Minutes of the June 3, 2024 meeting.
4. **District Finances.** Presentation of Financial Status Report. Discussion and possible action.
5. **Budget.** Adopt Fiscal Year 2024-2025 Budget.
6. **Appropriations Limit.** Adopt Resolution 2024-03 Adopting Appropriations Limit for Fiscal Year 2024-2025.
7. **Operation and Maintenance Assessment.** Adopt Resolution 2024-04 Certifying Assessments to be Collected and Establishing a Procedure for Collection.
8. **Wisconsin Pump Station Assessment.** Adopt Resolution 2024-05 Certifying Wisconsin Pump Station Assessments to be Collected and Establishing a Procedure for Collection.
9. **District Engineer Report.** Presentation of Engineer’s Report. Discussion and possible action:
  - I. 2024-2025 GENERAL O&M ASSESSMENT BY LANDOWNER SUMMARIES
    - A. Review the Districts Draft Assessment summaries calculated for 100%, 90%, and 80%, of the assessment. Seek Board of Trustees concurrence on amount to assess.  
  
EXHIBIT A: Assessment summaries 100%, 90% and 80%
  - II. 2024-2025 WISCONSIN ASSESSMENT BY LANDOWNER SUMMARIES
    - A. Review the Districts Draft Assessment summaries calculated for 100%, 90%, and 80%, of the assessment. Seek Board of Trustees concurrence on amount to assess.  
  
EXHIBIT B: Assessment summaries 100%, 90% and 80%

*This agenda shall be made available upon request in alternative formats to persons with a disability, as required by the Americans with Disabilities Act of 1990 (42 U.S.C. § 12132) and the Ralph M. Brown Act (California Government Code §54954.2). Persons requesting a disability related modification or accommodation in order to participate in the meeting should contact Rhonda Olmo at 209/948-8200 during regular business hours, at least forty-eight hours prior to the time of the meeting.*

*Materials related to an item on this Agenda submitted to the Trustees after distribution of the agenda packet are available for public inspection in the office of the District Secretary at Neumiller & Beardslee, 3121 West March Lane, Suite 100, Stockton, California during normal business hours. The agenda is also available on the Reclamation District website at: <http://www.rd1614.com/>*

III. WISCONSIN PUMP STATION

- A. Record drawings and O&M documentation were provided to Abel and R&F in the last week of June.

IV. LEVEE MAINTENANCE PROJECT – FY 2022-2023

- A. The request to DWR seeking a \$300k amendment to RD 1614's Subventions application for FY 2023-2024 was approved at the June 28 CVFPB Board meeting.

V. STORM DRAIN AT HOOVER-TYLER LITTLE LEAGUE

- A. Dino & Son will be repairing/adjusting the manholes in early July after completion of emergency work elsewhere. KSN will survey the top of the manholes lids before they are covered in sod.

VI. SAN JOAQUIN COUNTY OFFICE OF EMERGENCY SERVICES (OES) DELTA R3 UPDATE FLOOD SAFETY PLANS

- A. Review and have the Board of Trustees consider acting and sign the Grant Participation Agreement with San Joaquin County OES to provide funds to update and enhance the District's Flood Safety Plan. See attached documentation to learn benefits and recommendations to participate.

EXHIBIT C: Documentation from KSN Inc. and SJCo OES regarding approval of participation and benefits of Flood Safety Plan update.

10. **Superintendent's Report.** Presentation of Superintendent's Report; request for direction.
11. **Letter of Map Revision.** Discussion and possible action regarding Letter of Map Revision.
12. **Report on Meetings Attended.**
13. **Trustee Reports.** Discussion and direction on Trustee Reports.
14. **District Calendar.**  
a. Next Meeting – August 5, 2024.
15. **Items for Future Meetings.** Items for future meetings.
16. **Correspondence.** Discussion and direction.
17. **Cooperative Agreement between SJAFCA, RD 1614 & RD 828:** Discussion and Possible Action regarding reimbursement to the District for costs advanced in the Prop 218 assessment.
18. **Agency Reports.** Report on San Joaquin Area Flood Control Agency's Smith Canal Gate Structure Project.
19. **District Bills.** Motion to Approve of Bills.
20. **Adjournment.**

*This agenda shall be made available upon request in alternative formats to persons with a disability, as required by the Americans with Disabilities Act of 1990 (42 U.S.C. § 12132) and the Ralph M. Brown Act (California Government Code §54954.2). Persons requesting a disability related modification or accommodation in order to participate in the meeting should contact Rhonda Olmo at 209/948-8200 during regular business hours, at least forty-eight hours prior to the time of the meeting.*

*Materials related to an item on this Agenda submitted to the Trustees after distribution of the agenda packet are available for public inspection in the office of the District Secretary at Neumiller & Beardslee, 3121 West March Lane, Suite 100, Stockton, California during normal business hours. The agenda is also available on the Reclamation District website at: <http://www.rd1614.com/>*



**AGENDA PACKET  
RECLAMATION DISTRICT 1614  
July 1, 2024**

<b><u>ITEM</u></b>	<b><u>COMMENTARY</u></b>
1.	Self-explanatory.
2.	Self-explanatory.
3.	Please see attached.
4.	Please see attached.
5.	Please see attached.
6.	Please see attached.
7.	Please see attached.
8.	Please see attached.
9.	Please see attached.
10.	Please see attached.
11.	Self-explanatory.
12.	Self-explanatory.
13.	Self-explanatory.
14.	Please see attached.
15.	Self-explanatory.
16.	Self-explanatory.
17.	Please see attached.
18.	Self-explanatory.
19.	Please see attached.
20.	Self-explanatory.

# ITEM 3

DRAFT MINUTES OF REGULAR MEETING OF BOARD OF TRUSTEES  
FOR RECLAMATION DISTRICT 1614  
HELD MONDAY, JUNE 3, 2024

The June Regular Meeting of the Board of Trustees of Reclamation District 1614 was held on Monday, June 3, 2024, at the hour of 2:00 p.m.

Roll Call of Board Members and Staff:

President Kevin Kauffman, Trustee Dominick Gulli, Attorney Andy Pinasco, Engineer Chris Neudeck, Superintendent Abel Palacio, Secretary Rhonda Olmo, and Neumiller & Beardslee Intern Marcos Guevara

The following members of the public were present: Sarah Vigil (Port City Marketing), Chris Elias (SJAFCA), and Glenn Prasad (SJAFCA)

Absent were: Trustee Chris Gaines

**Item 1. Call to Order/Roll Call.** President Kauffman called the meeting to order at 2:01 p.m.

**Item 2. Public Comment.** The public may comment on any matter within the District’s jurisdiction that is not on the agenda. Matters on the agenda may be commented on by the public when the matter is taken up. All comments are limited to 5 minutes for general public comment and per agenda item in accordance with Resolution 2014-06.

Attorney Pinasco introduced Neumiller & Beardslee’s (N&B) summer intern Marcos Guevara. Mr. Guevara will be a third year law student at McGeorge and is spending this summer interning at N&B.

**Item 3. Minutes.** Approval of Minutes of the May 6, 2024 meeting.

President Kauffman noted that Mr. Glenn Prasad’s name is spelled incorrectly. This will be corrected before final posting on the District’s website.

After review,

On a motion by Trustee Gaines, seconded by President Kauffman, the Trustee’s present voted unanimously to approve the May 6, 2024 Minutes with the above amendment by the following vote:

Ayes:	Gulli, Kauffman
Noes:	None
Abstain:	None
Absent:	Gaines

**Item 4. District Finances.** Presentation of Financial Status Report. Discussion and possible action.

Rhonda Olmo provided a written and oral report on the District’s revenues and expenditures. She reported that the District is at 91.6% for their Fiscal Year. She stated the District received income in the form of property taxes, assessments, interest income, and subvention reimbursement. After review of the finances, the Board directed the District Secretary and District Attorney to review the income under assessments and Wisconsin transfers. The Board also directed Mr. Neudeck to review his General Engineering expenses and report back at the next meeting.

After review,

On a motion by President Kauffman, seconded by Trustee Gaines, the Trustee's present voted unanimously to approve the Financial Report and bring back a final report at the July by the following vote.

Ayes: Gulli, Kauffman  
Noes: None  
Abstain: None  
Absent: Gaines

**Item 5. Accounting Software.** Discussion and direction regarding purchase of QuickBooks accounting software.

Attorney Pinasco presented. He reported that currently that various reports need to be prepared monthly where the data does not integrate to complete them easily. With QuickBooks, the data for the reports will integrate and the amount of time spent to prepare reports will be reduced, resulting in a savings to he District. In addition, the auditor has been encouraging the use of QuickBooks as it will facilitate gathering information for the yearly audit. The cost to purchase QuickBooks will be \$9.00 for the first three months and \$30.00 month after. Attorney Pinasco recommends the purchase.

After review,

On a motion by Trustee Gulli, seconded by President Gaines, the Trustee's present voted unanimously to approve the purchase of QuickBooks Online.

Ayes: Gulli, Kauffman  
Noes: None  
Abstain: None  
Absent: Gaines

**Item 6. Budget.** Adopt Fiscal Year 2024-2025 Budget.

Attorney Pinasco presented. He reviewed the proposed new fiscal year budget with the Board. After discussion, Attorney Pinasco was given some additional budget adjustments and was asked to bring back a final budget next month for adoption.

**Item 7. Levee Subventions.** Adopt Resolution 2024-01 Approving and Authorizing Execution of Delta Levee Maintenance Subventions Program Work Agreement for Fiscal Year 2024-2025.

Attorney Pinasco presented. He stated this an annual resolution requirement in order to apply for the Delta Levee Subventions Program. The District will be entering into a Work Agreement with the Department of Water Resources and this Resolution will be included. Attorney Pinasco recommends adoption of Resolution 2024-01.

After review,

On a motion by Trustee Gulli, seconded by President Kauffman, the Trustee's present voted unanimously to adopt Resolution 2024-01 Approving and Authorizing Execution of Delta Levee Maintenance Subventions Program Work Agreement for Fiscal Year 2024-2025by the following vote.

Ayes: Gulli, Kauffman  
Noes: None  
Abstain: None  
Absent: Gaines

**Item 8. CEQA Notice for Exemption.** Adopt Resolution 2024-02 Authorizing and Directing Filing of Notice of Exemption for Routine Maintenance for Fiscal Year 2024-2025.

Attorney Pinasco presented. He reported every year the Board is presented with a resolution directing the District Engineer to file the Notice of Exemption for Routine Maintenance to existing levee improvements. Since this resolution is similar to previous years, Attorney Pinasco recommends adoption of Resolution 2024-02.

After review,

On a motion by Trustee Gulli, seconded by President Kauffman, the Trustee's present voted unanimously to adopt Resolution 2024-02 Authorizing and Directing Filing of Notice of Exemption for Routine Maintenance for Fiscal Year 2024-2025 by the following vote.

Ayes: Gulli, Kauffman  
Noes: None  
Abstain: None  
Absent: Gaines

**Item 9. District Engineer Report.** Presentation of Engineer's Report. Discussion and possible action:

- I. WISCONSIN PUMP STATION
  - A. Compilation of record drawings and O&M documentation is wrapping up and will be provided to Abel and R&F by mid-June.
- II. LEVEE MAINTENANCE PROJECT – FY 2022-2023
  - A. Construction costs through 5/31/24 are \$807,951.
  - B. Additional lots for RSP:
    - a. Two additional lots have been completed through 5/31/24. No more work is expected this fiscal year.
    - b. A request to DWR has been made seeking a \$300K amendment to its Subventions application for FY 2023-2024. The amendment request will be considered at the June 2024 CVFPB Board meeting.
    - c. RSP budget status is as follows: UPDATE CHART BELOW

A. Description	B. Amount
• RSP constructed in June 2023	\$102,790
• RSP constructed in July 2023 – May 2024	\$705,161
• Subventions application FY 23-24 RSP budget	\$425,000
• Remaining FY 23-24 RSP budget	(\$280,161)
• <b>Amendment request to Subventions application FY 23-24</b>	<b>\$300,000</b>

Mr. Neudeck stated he is making a list of available properties and looking at the Golf Course regarding them possibly doing some of the vegetation clearing to help with mitigatable expenses.

III. STORM DRAIN AT HOOVER-TYLER LITTLE LEAGUE

- A. Dino & Son will be repairing/adjusting the manholes in early June. KSN will survey the top of the manholes lids before they are covered in sod.

IV. DELTA LEVEE SUBVENTIONS PROGRAM AB 360

- A. Review PowerPoint presentation from Department of Water Resources staff that will be presented before the Central Valley Flood Protection (CVFPB) at their June 28, 2024 Board Meeting related to the Subventions Program Highlights over the past several years together with historical spending and expense patterns.

Mr. Neudeck went over the PowerPoint presentation with the Board.

**Item 10. Superintendent’s Report.** Presentation of Superintendent’s Report; request for direction.

Mr. Abel Palacio reported on the following:

- He has identified more properties and more property owners have expressed interest in getting riprap.
- The new pump at Station #4 is complete.
- He received the schedule for the fence he purchased for Station #9. The work is scheduled to begin on June 24, 2024. He anticipates it will take Affordable Fence a few days to complete.
- He has a contractor lined up to go through the pump stations to do some weed control.

Please refer to the Levee Superintendent’s report for a full list of other items.

**Item 11. Letter of Map Revision.** Discussion and possible action regarding Letter of Map Revision.

Mr. Glenn Prasad reported he will have a response to the District regarding its May 5, 2024 request soon. He believes he has all the information needed to respond.

**Item 12. Report on Meetings Attended.** President Kauffman reported his meeting he had scheduled with Juan Nierra to meet regarding the Country Club and Smith Canal Gate was postponed. They plan to reschedule this meeting.

**Item 13. Trustee Reports.** Discussion and direction on Trustee Reports.

- a. Moving Water Industries (MWI Pumps) – Discussion and possible action regarding MWI Mobile Hydrflo 300M budgetary quote.

Trustee Gulli reported there are a lot of houses that are lower than street level in this District and he feels a lot of rain water could pond up around them. If there is an issue with interior drainage in those areas this pump would be a helpful solution to have on standby. Discussion was held and the Board decided to have this issue brought up with the Technical Advisory Committee and see where it goes from there. The District could possibly help financially if the Committee wants to explore further.

**Item 14. District Calendar.**

- a. Next Meeting – July 1, 2024.

**Item 15. Items for Future Meetings.** Items for future meetings.

- Audit
- Election

**Item 16. Correspondence.** Discussion and direction. No report.

**Item 17. Agency Reports.** Report on San Joaquin Area Flood Control Agency’s Smith Canal Gate Structure Project.

Mr. Glenn Prasad stated he had nothing more to report and that SJAFCA is still working on site improvements and the electrical challenges.

**Item 18. District Bills.** Motion to Approve of Bills.

The May bills were reviewed. The bills were amended to reflect the following:

- Void warrant number 6336 payable to Trustee Gaines.
- Approve warrant number 6343 payable to Dino & Son Ditching.

The Bills Sheet and Financial Report will be amended to reflect the above.

After review,

On a motion by Trustee Gulli, seconded by President Kauffman, the Trustee’s present voted unanimously to approve the amended May bills by the following vote.

Ayes: Gulli, Kauffman  
Noes: None  
Abstain: None  
Absent: Gaines

**Item 16. Adjournment.** The meeting concluded at 3:25 p.m.

Respectfully submitted,

Rhonda L. Olmo  
District Secretary



Reclamation District 1614  
 AMENDED - May 2024 Bills

NAME	INVOICE #	AMOUNT	TOTAL \$	WARRANT #	CHECK #	SUBVENTION FUND
Kevin Kauffman		\$100.00		6335		
			<b>\$100.00</b>			
Christian Gaines				6336 - void		
			<b>\$0.00</b>			
Dominick Gulli		\$50.00		6337		
			<b>\$50.00</b>			
Rhonda Olmo		\$1,640.86		6338		
			<b>\$1,640.86</b>			
Neumiller & Beardslee	348486	\$4,817.23		6339		
			<b>\$4,817.23</b>			
Kjeldsen, Sinnock & Neudeck, Inc.	37719	\$1,097.50		6340		
	37720	\$757.50				
	37721	\$1,160.00				
	37722	\$3,252.50				
	37723	\$315.00				
	37724	\$17,855.00				
	37725	\$1,745.00				
			<b>\$26,182.50</b>			
Moorman's Water Systems, Inc.	17995	\$3,000.00		6341		
	17994	\$23,350.00				
			<b>\$26,350.00</b>			
Delk Pest Control	230186	\$220.00		6342		
			<b>\$220.00</b>			

Reclamation District 1614  
 AMENDED - May 2024 Bills

Dino & Son Ditching Service, Inc., Levee Maintenance Project FY 22/23 Progress Payment No. 9	24-28	\$92,414.73		6343	
			<b>\$92,414.73</b>		
Abel Palacio - May Payroll		\$1,519.52			Direct Deposit
			<b>\$1,519.52</b>		
State of California Payroll Taxes - May		\$43.63			online
			<b>\$43.63</b>		
Federal Government Payroll Taxes - May		\$492.10			online
			<b>\$492.10</b>		
ADP - Period Ending 4/30/24	660479447	\$125.95			online
			<b>\$125.95</b>		
T-Mobile		\$133.24			online
			<b>\$133.24</b>		
Comcast		\$141.53			online
			<b>\$141.53</b>		
PG&E		\$3,274.31			online
			<b>\$3,274.31</b>		

**WARRANT TOTAL: \$151,775.32**  
**CHECKING TOTAL: \$5,730.28**  
**TOTAL BILLS PAID \$157,505.60**

# ITEM 4

**RECLAMATION DISTRICT 1614**  
**FINANCIAL REPORT MEETING JULY 2024 MEETING**  
**% OF FISCAL YEAR ELAPSED THROUGH END OF JUNE - 100%**

Budget Item		Budget Amount	Expended MTD	Expended YTD	% YTD
<b>GENERAL FUND</b>					
<b>Administrative</b>					
G1	Annual Audit	\$ 8,000.00	\$0.00	\$0.00	0.00%
G2	Public Communication & Noticing	7,500.00	\$522.50	15,755.18	210.07%
G3	Election Expense	0.00	\$0.00	0.00	0.00%
G4	Superintendent	55,000.00	\$2,393.33	31,329.47	56.96%
G4a	Secretary	16,000.00	\$2,099.12	19,453.49	121.58%
G5	Workers' Compensation	3,000.00	\$712.25	2,605.27	86.84%
G6	Trustee Fees	4,000.00	\$150.00	2,250.00	56.25%
G7	County Assessment Administration	8,000.00	\$0.00	5,449.12	68.11%
G7A	General Assessment Administration (Engineers)	8,000.00	\$0.00	10,763.74	134.55%
G8	Office Supplies	1,000.00	\$0.00	1,237.42	123.74%
G9	Communication (phones, radios, etc.)	3,000.00	\$253.30	3,011.33	100.38%
G12	Education/Memberships	3,000.00	\$0.00	2,268.00	75.60%
G13	Non Management Staff	0.00	\$0.00	0.00	0.00%
G13A	LOMR	0.00	\$0.00	0.00	0.00%
	<b>TOTAL</b>	<b>\$116,500.00</b>	<b>\$6,130.50</b>	<b>\$94,123.02</b>	<b>80.79%</b>
<b>Consultants</b>					
G14	General Engineering	\$ 30,000.00	\$0.00	\$57,230.63	190.77%
G15	General Legal	30,000.00	<u>\$4,468.43</u>	<u>30,412.33</u>	<u>101.37%</u>
	<b>TOTAL</b>	<b>\$ 60,000.00</b>	<b>\$4,468.43</b>	<b>\$87,642.96</b>	<b>146.07%</b>
<b>Property &amp; Equipment</b>					
G16	Operation & Maintenance	\$ 3,000.00	\$0.00	\$0.00	0.00%
G16A	District Vehicle Expenses	3,500.00	\$0.00	1,657.98	47.37%
G17	Acquisitions	0.00	\$0.00	0.00	0.00%
G18	Flood Fight Supplies	0.00	\$0.00	0.00	0.00%
	<b>TOTAL</b>	<b>\$ 6,500.00</b>	<b>\$0.00</b>	<b>\$1,657.98</b>	<b>25.51%</b>
<b>Other</b>					
G19	Insurance	\$ 19,500.00	\$0.00	\$17,928.76	91.94%
	<b>TOTAL</b>	<b>\$ 19,500.00</b>	<b>\$0.00</b>	<b>\$17,928.76</b>	<b>91.94%</b>
	<b>TOTAL GENERAL FUND</b>	<b>\$ 202,500.00</b>	<b>\$ 10,598.93</b>	<b>\$ 201,352.72</b>	
<b>RECURRING EXPENSES</b>					
<b>Levee</b>					
R1	General Maintenance	\$ 15,000.00	\$0.00	10,004.82	66.70%
R1A	Engineering - General	25,000.00	\$0.00	15,710.94	62.84%
R1C	Riprap and Levee Repair	350,000.00	\$92,414.73	858,011.96	245.15%
R1D	DWR 5 Year Plan	0.00	\$0.00	0.00	0.00%
R1E	Storm Emergency	0.00	\$0.00	0.00	0.00%
	<b>TOTAL</b>	<b>\$ 390,000.00</b>	<b>\$92,414.73</b>	<b>\$883,727.72</b>	<b>226.60%</b>
<b>Drainage</b>					
R2	Electricity	\$ 35,000.00	\$1,968.43	\$29,907.92	85.45%
R3	Sump Clearing	30,000.00	\$2,832.00	8,302.00	27.67%
R4	Plant O&M	75,000.00	\$0.00	60,375.83	80.50%
R4A	Pest Control	3,000.00	\$220.00	2,728.98	90.97%
R5	Wisconsin Pump Station Design	0.00	\$0.00	\$0.00	0.00%
R6	Wisconsin Pump Station Construction	0.00	<u>\$60,935.22</u>	<u>87,732.82</u>	<u>0.00%</u>
	<b>TOTAL</b>	<b>\$ 143,000.00</b>	<b>\$65,955.65</b>	<b>\$189,047.55</b>	<b>132.20%</b>
	<b>TOTAL RECURRING EXPENSES</b>	<b>\$ 533,000.00</b>	<b>\$ 158,370.38</b>	<b>\$ 1,072,775.27</b>	
	<b>TOTAL EXPENSE BUDGET</b>	<b>\$ 735,500.00</b>	<b>\$ 168,969.31</b>	<b>\$ 1,274,127.99</b>	

**INCOME**

**Anticipated**

Assessment - Existing	\$ 346,725.80	\$0.00	\$350,058.76	100.96%
Assessment - Wisconsin	97,090.00	\$0.00	\$88,266.16	90.91%
Interest	20,000.00	\$0.00	\$88,246.00	441.23%
Property Tax	171,664.00	\$0.00	\$192,744.42	112.28%
Subvention Reimbursement FY22/23	125,000.00	\$0.00	\$407,984.90	326.39%
2019-2020 DWR 5-Year Plan	0.00	\$0.00	\$0.00	0.00%
Delta Grant II - Flood Fight Supplies	0.00	\$0.00	\$0.00	0.00%
<b>TOTAL</b>	<b>\$ 760,479.80</b>	<b>\$0.00</b>	<b>\$1,127,300.24</b>	<b>148.24%</b>

**TOTAL NET INCOME (LOSS)**

**\$ 24,979.80**

O&M Fund Balance (as of 6/28/24)	2,170,436.59
Wisconsin Fund Balance (as of 6/28/24)	180,697.40
Proposed Expenses	<u>168,969.31</u>
<b>TOTAL CASH</b>	<b><u>\$ 2,182,164.68</u></b>

Checking Account Balance (as of 6/28/2024)	<u>9,576.37</u>
<b>TOTAL CASH ON HAND</b>	<b><u>\$ 2,191,741.05</u></b>

Wisconsin Pump Station Costs: \$871,811.87  
See attached for details.

TRANSFER NUMBER	TRANSFER DATE	TRANSFER AMOUNT	INTEREST TO DATE	TOTAL AMOUNT DUE WITH INTEREST
1	1/5/2022	\$492,918.87	\$ 1,267.25	\$494,186.12
2	1/5/2022	\$231,315.14	\$ 594.69	\$231,909.83
3	2/3/2022	\$66,386.00	\$ 143.77	\$66,529.77
4	5/3/2022	\$7,058.20	\$ 4.21	\$7,062.41
5	6/7/2022	\$47,436.70	\$ 13.30	\$47,450.00
7	10/4/2022	\$22,670.51	\$ 20.22	\$22,690.73
8		\$1,983.01		
Subtotals		\$869,768.43	\$ 2,043.44	<b>\$869,828.86</b>

# ITEM 5



**RECLAMATION DISTRICT 1614  
2024-2025 PROPOSED BUDGET**

	2023-2024 Budget	2023-2024 Actual Funds	2024-2025 Proposed Budget
<b><u>EXPENSES</u></b>			
<b>GENERAL FUND</b>			
<b>Administrative</b>			
G1 Annual Audit	\$8,000.00	\$0.00	\$ 8,000.00
G2 Public Communication and Noticing	\$7,500.00	\$15,232.68	\$ 10,000.00
G3 Election Expense	\$0.00	\$0.00	\$ 30,000.00
G4 Superintendent	\$55,000.00	\$28,936.14	\$ 50,000.00
G4a Secretary	\$16,000.00	\$17,354.37	\$ 16,000.00
G5 Workers Compensation	\$3,000.00	\$1,893.02	\$ 3,000.00
G6 Trustee Fees	\$4,000.00	\$2,100.00	\$ 4,000.00
G7 County Assessment Administration	\$8,000.00	\$5,449.12	\$ 8,000.00
G7A General Assessment Administration (Engineers)	\$8,000.00	\$10,763.74	\$ 12,000.00
G8 Office Supplies	\$1,000.00	\$1,237.42	\$ 1,500.00
G9 Communication (phones, radios etc.)	\$3,000.00	\$2,758.03	\$ 3,000.00
G12 Education/Memberships	\$3,000.00	\$2,268.00	\$ 3,000.00
G13 Non Management Staff	\$0.00	\$0.00	\$ 5,000.00
G13A LOMR	\$0.00	\$0.00	\$ 50,000.00
<b>SUBTOTAL</b>	<b>\$116,500.00</b>	<b>\$87,992.52</b>	<b>\$ 203,500.00</b>
<b>Consultants</b>			
G14 General Engineering	\$30,000.00	\$57,230.63	\$ 30,000.00
G15 General Legal	\$30,000.00	\$25,943.90	\$ 30,000.00
<b>SUBTOTAL</b>	<b>\$60,000.00</b>	<b>\$83,174.53</b>	<b>\$ 60,000.00</b>
<b>Property &amp; Equipment</b>			
G16 Operation & Maintenance	\$3,000.00	\$0.00	\$ 3,000.00
G16A District Vehicle Expenses	\$3,500.00	\$1,657.98	\$ 3,500.00
G17 Acquisitions	\$0.00	\$0.00	\$ -
G18 Flood Fight Supplies	\$0.00	\$0.00	\$ 5,000.00
<b>SUBTOTAL</b>	<b>\$6,500.00</b>	<b>\$1,657.98</b>	<b>\$ 11,500.00</b>
<b>Other</b>			
G19 Insurance	\$15,000.00	\$17,928.76	\$ 19,500.00
<b>SUBTOTAL</b>	<b>\$15,000.00</b>	<b>\$17,928.76</b>	<b>\$ 19,500.00</b>
<b>TOTAL GENERAL FUND</b>	<b>\$198,000.00</b>	<b>\$190,753.79</b>	<b>\$ 294,500.00</b>
<b>RECURRING EXPENSES</b>			
<b>Levee</b>			
R1 General Maintenance	\$15,000.00	\$10,004.82	\$ 15,000.00
R1A Engineering - General	\$25,000.00	\$15,710.94	\$ 25,000.00
R1C Riprap and Levee Repair	\$350,000.00	\$765,597.23	\$ 780,000.00
R1D DWR 5 Year Plan	\$1,500.00	\$0.00	\$ -
R1E Storm Emergency	\$0.00	\$0.00	\$ 25,000.00
<b>SUBTOTAL</b>	<b>\$391,500.00</b>	<b>\$791,312.99</b>	<b>\$ 845,000.00</b>
<b>Drainage</b>			
R2 Electricity	\$15,000.00	\$27,939.49	\$ 35,000.00
R3 Sump Clearing	\$30,000.00	\$5,470.00	\$ 15,000.00
R4 Plant O & M	\$75,000.00	\$60,375.83	\$ 75,000.00
R4A Pest Control	\$3,000.00	\$2,508.98	\$ 3,000.00
R5 Wisconsin Pump Station Design	\$0.00	\$0.00	\$ -
R6 Wisconsin Pump Station Construction	\$0.00	\$26,797.60	\$ -
<b>SUBTOTAL</b>	<b>\$123,000.00</b>	<b>\$123,091.90</b>	<b>\$ 128,000.00</b>
<b>TOTAL RECURRING EXPENSES</b>	<b>\$514,500.00</b>	<b>\$914,404.89</b>	<b>\$ 973,000.00</b>
<b>TOTAL EXPENSES</b>	<b>\$712,500.00</b>	<b>\$1,105,158.68</b>	<b>\$ 1,267,500.00</b>
<b><u>INCOME</u></b>			
Assessment - Existing	\$433,300.00	\$601,636.66	\$ 433,300.00
Assessment - Wisconsin	\$97,090.00	\$88,266.16	\$ 97,090.00
Interest	\$5,000.00	\$88,246.00	\$ 40,000.00
Property Tax	\$150,000.00	\$192,744.42	\$ 175,000.00
Subvention Reimbursement	\$200,000.00	\$156,407.00	\$ 425,000.00
2019-2020 DWR 5-Year Plan	\$1,500.00	\$0.00	\$ -
<b>TOTAL, GROSS INCOME</b>	<b>\$886,890.00</b>	<b>\$1,127,300.24</b>	<b>\$ 1,170,390.00</b>
<b>TOTAL, NET INCOME(LOSS)</b>	<b>\$174,390.00</b>	<b>\$22,141.56</b>	<b>\$ (97,110.00)</b>

# ITEM 6

**RECLAMATION DISTRICT NO. 1614  
RESOLUTION 2024-03**

**RESOLUTION ADOPTING APPROPRIATIONS  
LIMIT FOR FISCAL YEAR 2024-2025**

WHEREAS, Article XIII B of the California Constitution and Division 9, commencing with Section 7900, of Title 1 of the Government Code requires Reclamation District No. 1614 to establish its appropriations limit each year for the following fiscal year; and

WHEREAS, Article XIII B requires the Board of Trustees to select either the percentage change in California per capita personal income from the preceding year; or the percentage change in the local assessment roll from the preceding year for Reclamation District No. 1614 due to the addition of local nonresidential new construction, as a factor to be used in calculating appropriations limits; and

WHEREAS, the Board of Trustees of Reclamation District No. 1614 selects the percentage change in California per capita personal income as the factor to be used; and

WHEREAS, Reclamation District No. 1614 has calculated that its appropriations limit for fiscal year 2024-2025 is \$837,557.81; and

WHEREAS, the documentation supporting such determination is set forth in Exhibit "A", which is attached hereto and incorporated herein by this reference;

NOW, THEREFORE, BE IT RESOLVED, by the Board of Trustees of Reclamation District No. 1614 that (1) the Board of Trustees selects the percentage change in California per capita personal income from the preceding year as a factor to be used in calculating appropriations limits; and (2) the Board of Trustees selects the change of population within the unincorporated area of San Joaquin County as the change of population factor to be used in establishing the appropriation limit; and (3) the appropriations limit for the District for fiscal year 2024-2025 is hereby set at \$837,557.81.

PASSED AND ADOPTED by the Board of Trustees of Reclamation District 1614 at a continued regular meeting thereof held on July 1<sup>st</sup>, 2024, by the following vote, to wit:

AYES: \_\_\_\_\_

NOES: \_\_\_\_\_

ABSENT: \_\_\_\_\_

ABSTENTION: \_\_\_\_\_

*\*\*\*Signatures on Next Page\*\*\**

RECLAMATION DISTRICT NO. 1614,  
a political subdivision of the  
State of California

By: \_\_\_\_\_  
KEVIN KAUFFMAN, President

ATTEST:

\_\_\_\_\_  
RHONDA OLMO, Secretary

**EXHIBIT "A"**

**RECLAMATION DISTRICT NO. 1614  
2024-2025 APPROPRIATIONS LIMIT CALCULATIONS**

1. Price and Population Factors.
  - A. Percentage change in California per capita personal income, 3.62% (1.0362)
  - B. Percentage change in population, San Joaquin County -0.11% (0.9989)
2. Combined Adjustment Factor.
  - A.  $1.0362 \times 0.9989 = 1.035$
3. 2023-2024 Appropriations Limit.
  - A. \$809,234.60
4. 2024-2025 Appropriations Limit.
  - A.  $1.035 \times \$809,234.60 = \$837,557.81$

CERTIFICATION

I, RHONDA L. OLMO, Secretary of Reclamation District 1614, do hereby certify that the foregoing is a full, true and correct copy of a resolution of Reclamation District 1614 duly passed and adopted at a regular meeting of the Board of Trustees thereof held on the 1st day of July 2024.

Dated: \_\_\_\_\_, 2024

\_\_\_\_\_  
SECRETARY, Reclamation District 1614

# ITEM 7



**RECLAMATION DISTRICT NO. 1614  
RESOLUTION 2024-04**

**RESOLUTION CERTIFYING ASSESSMENTS TO BE COLLECTED  
AND ESTABLISHING A PROCEDURE FOR COLLECTION**

WHEREAS, Reclamation District No. 1614 provides a benefit and service to the land located within the District by the repair, upgrading, maintenance and operation of the reclamation works of the District in that such works serve to prevent the flooding of the land within the District; and

WHEREAS, the revenues received by the District from the County of San Joaquin in accordance with the statutes enacted under Article XIII A of the California Constitution are insufficient to provide the benefits and services which the District is obligated by the California Water Code to provide, and specifically are insufficient to insure proper maintenance of the reclamation works and to provide for emergencies; and

WHEREAS, the District is empowered by sections 51200 et seq. and section 50904 of the California Water Code to fix and collect assessments for the provision of such benefits and services to supplement the revenues received from the County of San Joaquin, and to provide for the collection of such assessments by the San Joaquin County Auditor, and to provide for penalties and procedures in the event of delinquency of payment of such assessments; and

WHEREAS, this Resolution is in compliance with the California Water Code; and

WHEREAS, the District has complied with the procedures of California Constitution Articles XIIC and XIID, and has received a majority vote authorizing the collection of a maximum amount of assessments for each fiscal year commencing fiscal year 2006-2007; and

WHEREAS, the assessments imposed by this Resolution are levied without regard to property valuation;

NOW, THEREFORE, BE IT RESOLVED, AND IT IS HEREBY RESOLVED, by the Board of Trustees of Reclamation District 1614 that:

1. The foregoing recitals are true and correct and this Board so finds and declares.
2. It is the determination of the Board that the benefits and services provided by the District apply to each lot within the District as set forth in the Engineer's Report, dated February 12, 2006, previously approved by this Board, except as specific adjustments have been approved by this Board after hearing.
3. The San Joaquin County Auditor is requested to collect such assessments, as set forth on Exhibit "A" attached hereto.

4. Such assessments shall appear as a separate item on the San Joaquin County Property Tax Bill for fiscal year 2024-2025 and shall be collected at the same time and in the same manner as the San Joaquin County Ad Valorem Property Taxes, and shall be subject to the same penalties and the same procedure and sale in case of delinquency as are provided by law for such County taxes.

5. In the case of all parcels within the District which are owned in common by more than one owner, and which do not have a separate legal entity holding the title thereto, the assessments otherwise applicable thereto shall be paid equally by the common owners.

6. In the case of all Planned Unit Residential Development areas (exclusive of independent recreation facilities, independent common green parcels, and entrance features which shall be billed to the applicable owner's association), assessments established by this Resolution shall be apportioned equally to each residential unit in such areas.

7. The revenue so collected which is necessary for the provisions of said benefits and services, is supplemental to the revenues received by the District from the County of San Joaquin in accordance with the statutes enacted under Article XIII A of the California Constitution and is not in lieu thereof.

8. The President and Secretary of the District are hereby authorized and directed to execute such documents as are necessary to carry out this Resolution.

9. The Engineer and Attorney for the District are hereby authorized and directed to assist the Auditor of San Joaquin County in preparing the rolls to comply with this Resolution, and to bill separately those parcels assessed which do not appear on the rolls.

10. The Secretary of the District is hereby authorized and directed to certify a copy of this Resolution to the Auditor of San Joaquin County.

PASSED AND ADOPTED by the Board of Trustees of Reclamation District No. 1614 at a meeting thereof held on this 1st day of July, 2024, by the following vote, TO WIT:

AYES: \_\_\_\_\_

NOES: \_\_\_\_\_

ABSTENTION: \_\_\_\_\_

ABSENT: \_\_\_\_\_

RECLAMATION DISTRICT NO. 1614  
A Political Subdivision of the  
State of California

By: \_\_\_\_\_  
KEVIN KAUFFMAN, President

ATTEST:

\_\_\_\_\_  
RHONDA OLMO, Secretary

CERTIFICATION

I, RHONDA OLMO, Secretary of Reclamation District No. 1614, do hereby certify that the foregoing is a full, true and correct copy of a resolution of Reclamation District No. 1614 duly passed and adopted at a regular meeting of the Board of Trustees thereof held on the 1st day of July, 2024.

Dated: \_\_\_\_\_, 2024.

\_\_\_\_\_  
RHONDA OLMO, Secretary  
Reclamation District No. 1614



**CERTIFICATION OF ASSESSMENT**

Reclamation District 1614 hereby certifies that the special assessment(s), fee(s) or charge(s) listed below to be placed on the 2024-2025 Secured Property Tax bill by Reclamation District 1614 meets the requirements of Proposition 218 that added Articles XIIC and XIID to the California State Constitution.

X \_\_\_\_\_  
KEVIN M. KAUFFMAN, President

2024-2025 Special Assessments and/or Fixed Charges

# ITEM 8

**RECLAMATION DISTRICT NO. 1614  
RESOLUTION 2024-05**

**RESOLUTION CERTIFYING WISCONSIN PUMP STATION ASSESSMENTS TO BE  
COLLECTED AND ESTABLISHING A PROCEDURE FOR COLLECTION**

WHEREAS, Reclamation District No. 1614 provides a benefit and service to the land located within the District by the repair, upgrading, maintenance and operation of the reclamation works of the District in that such works serve to prevent the flooding of the land within the District; and

WHEREAS, the revenues received by the District from the County of San Joaquin in accordance with the statutes enacted under Article XIII A of the California Constitution are insufficient to provide the benefits and services which the District is obligated by the California Water Code to provide, and specifically are insufficient to insure proper maintenance of the reclamation works and to provide for emergencies; and

WHEREAS, the District is empowered by sections 51200 et seq. and section 50904 of the California Water Code to fix and collect assessments for the provision of such benefits and services to supplement the revenues received from the County of San Joaquin, and to provide for the collection of such assessments by the San Joaquin County Auditor, and to provide for penalties and procedures in the event of delinquency of payment of such assessments; and

WHEREAS, this Resolution is in compliance with the California Water Code; and

WHEREAS, the District has complied with the procedures of California Constitution Articles XIII C and XIII D, and has received a majority vote authorizing the collection of a maximum amount of assessments for each fiscal year commencing fiscal year 2014-2015; and

WHEREAS, the assessments imposed by this Resolution are levied without regard to property valuation;

NOW, THEREFORE, BE IT RESOLVED, AND IT IS HEREBY RESOLVED, by the Board of Trustees of Reclamation District 1614 that:

1. The foregoing recitals are true and correct and this Board so finds and declares.
2. It is the determination of the Board that the benefits and services provided by the District apply to each lot within the District as set forth in the Engineer's Report, dated February 26, 2013, previously approved by this Board, except as specific adjustments have been approved by this Board after hearing.
3. The San Joaquin County Auditor is requested to collect such assessments, as set forth on Exhibit "A" attached hereto.



4. Such assessments shall appear as a separate item on the San Joaquin County Property Tax Bill for fiscal year 2024-2025 and shall be collected at the same time and in the same manner as the San Joaquin County Ad Valorem Property Taxes, and shall be subject to the same penalties and the same procedure and sale in case of delinquency as are provided by law for such County taxes.

5. In the case of all parcels within the District which are owned in common by more than one owner, and which do not have a separate legal entity holding the title thereto, the assessments otherwise applicable thereto shall be paid equally by the common owners.

6. In the case of all Planned Unit Residential Development areas (exclusive of independent recreation facilities, independent common green parcels, and entrance features which shall be billed to the applicable owner's association), assessments established by this Resolution shall be apportioned equally to each residential unit in such areas.

7. The revenue so collected which is necessary for the provisions of said benefits and services, is supplemental to the revenues received by the District from the County of San Joaquin in accordance with the statutes enacted under Article XIII A of the California Constitution and is not in lieu thereof.

8. The President and Secretary of the District are hereby authorized and directed to execute such documents as are necessary to carry out this Resolution.

9. The Engineer and Attorney for the District are hereby authorized and directed to assist the Auditor of San Joaquin County in preparing the rolls to comply with this Resolution, and to bill separately those parcels assessed which do not appear on the rolls.

10. The Secretary of the District is hereby authorized and directed to certify a copy of this Resolution to the Auditor of San Joaquin County.

PASSED AND ADOPTED by the Board of Trustees of Reclamation District No. 1614 at a meeting thereof held on this 1<sup>st</sup> day of July, 2024, by the following vote, TO WIT:

AYES: \_\_\_\_\_

NOES: \_\_\_\_\_

ABSTENTION: \_\_\_\_\_

ABSENT: \_\_\_\_\_

RECLAMATION DISTRICT NO. 1614  
A Political Subdivision of the  
State of California

By: \_\_\_\_\_  
KEVIN KAUFFMAN, President

ATTEST:

\_\_\_\_\_  
RHONDA OLMO, Secretary

CERTIFICATION

I, RHONDA OLMO, Secretary of Reclamation District No. 1614, do hereby certify that the foregoing is a full, true and correct copy of a resolution of Reclamation District No. 1614 duly passed and adopted at a regular meeting of the Board of Trustees thereof held on the 1<sup>st</sup> day of July, 2024.

Dated: \_\_\_\_\_, 2024.

\_\_\_\_\_  
RHONDA OLMO, Secretary  
Reclamation District No. 1614



**CERTIFICATION OF ASSESSMENT**

Reclamation District 1614 hereby certifies that the special assessment(s), fee(s) or charge(s) listed below to be placed on the 2024-2025 Secured Property Tax bill by Reclamation District 1614 meets the requirements of Proposition 218 that added Articles XIIC and XIID to the California State Constitution.

X \_\_\_\_\_  
KEVIN M. KAUFFMAN, President

2024-2025 Special Assessments and/or Fixed Charges

# ITEM 9

Kevin Kauffman, President  
Christian Gaines, Trustee  
Dominick Gulli, Trustee

**RECLAMATION DISTRICT NO. 1614  
SMITH TRACT**

Andrew J. Pinasco, Counsel  
Rhonda L. Olmo, Secretary  
Christopher H. Neudeck, Engineer  
Abel Palacio, Superintendent

**BOARD OF TRUSTEES MEETING**

**MONDAY, JULY 1, 2024**

**2:00 PM**

**I. 2024-2025 GENERAL O & M ASSESSMENT BY LANDOWNER SUMMARIES**

A. Review the Districts Draft Assessment summaries calculated for 100%, 90%, and 80%, of the assessment. Seek Board of Trustees concurrence on amount to assess.

*EXHIBIT A: Assessment summaries 100%, 90% and 80%*

**II. 2024-2025 WISCONSIN ASSESSMENT BY LANDOWNER SUMMARIES**

A. Review the Districts Draft Assessment summaries calculated for 100%, 90%, and 80%, of the assessment. Seek Board of Trustees concurrence on amount to assess.

*EXHIBIT B: Assessment summaries 100%, 90% and 80%*

**III. WISCONSIN PUMP STATION**

A. Record drawings and O&M documentation were provided to Abel and R&F in the last week of June.

**IV. LEVEE MAINTENANCE PROJECT – FY 2022-2023**

A. The request to DWR seeking a \$300,000 amendment to RD 1614's Subventions application for FY 2023-2024 was approved at the June 28th CVFPB Board meeting.

**V. STORM DRAIN AT HOOVER-TYLER LITTLE LEAGUE**

A. Dino & Son will be repairing / adjusting the manholes in early July after completion of emergency work elsewhere. KSN will survey the top of the manholes lids before they are covered in sod.

**VI. SAN JOAQUIN COUNTY OFFICE OF EMERGENCY SERVICES (OES) DELTA R3 UPDATE FLOOD SAFETY PLANS**

A. Review and have the Board of Trustees consider acting and sign the Grant Participation Agreement with San Joaquin County OES to provide funds to update and enhance the District's Flood Safety Plan. See attached documentation to learn benefits and recommendations to participate.

*EXHIBIT C: Documentation from KSN Inc. and SJCo OES regarding approval of participation and benefits of Flood Safety Plan update.*

# EXHIBIT A

RD 1614  
Smith Tract

PRELIMINARY FY 2024-25 ASSESSMENT							
TOTAL				\$424,586.78	\$382,090.12	\$339,669.42	
APN	Classification	Rate	Assessable Area	100% Assessment	90% Assessment	80% Assessment	ASSESSEE
109020060000	GOLF-COURSE	\$68.80	109.500	\$7,533.60	\$6,780.24	\$6,026.88	STOCKTON GOLF & COUNTRY CLUB
109060010000	RESIDENTIAL	\$344.00	0.280	\$96.32	\$86.68	\$77.06	FLORIDIA DONALD G TR
109060120000	RESIDENTIAL	\$344.00	0.400	\$137.60	\$123.84	\$110.08	SHONEFF, JOSEPH & SALLIE
109060130000	RESIDENTIAL	\$344.00	0.300	\$103.20	\$92.88	\$82.56	SCHNEITMAN, JOSEPH & JENNIFER R
109060140000	RESIDENTIAL	\$344.00	0.310	\$106.64	\$95.96	\$85.31	AGUILAR, JESSE & ROSALIE
109060190000	RESIDENTIAL	\$344.00	0.230	\$79.12	\$71.20	\$63.30	WALLIN RYAN REED TR
109060200000	RESIDENTIAL	\$344.00	0.220	\$75.68	\$68.10	\$60.54	KUMAR, SARWAN & PARNEETH
109060210000	RESIDENTIAL	\$344.00	0.200	\$68.80	\$61.92	\$55.04	DUNCAN, JOE L & LU
109060220000	RESIDENTIAL	\$344.00	0.180	\$61.92	\$55.72	\$49.54	ELLIOTT, MICHAEL TR
109060230000	RESIDENTIAL	\$344.00	0.180	\$61.92	\$55.72	\$49.54	MUNOZ CELENE ETAL
109060240000	RESIDENTIAL	\$344.00	0.410	\$141.04	\$126.92	\$112.83	FLORES, MIGUEL V & BEATRIZ A
109060250000	RESIDENTIAL	\$344.00	0.250	\$86.00	\$77.40	\$68.80	JUNCKER, KAREN C TR
109060260000	RESIDENTIAL	\$344.00	0.200	\$68.80	\$61.92	\$55.04	STEELY, C E & REBECCA
109060270000	RESIDENTIAL	\$344.00	0.190	\$65.36	\$58.82	\$52.29	MARTIN, FRANK V & D E
109060280000	RESIDENTIAL	\$344.00	0.190	\$65.36	\$58.82	\$52.29	GYLES, BILLY JACK & BEVERLY TR
109060290000	RESIDENTIAL	\$344.00	0.240	\$82.56	\$74.30	\$66.05	RIZWAN, MUHAMMAD
109060300000	RESIDENTIAL	\$344.00	0.320	\$110.08	\$99.06	\$88.06	GOMEZ EDUARDO & ALEXANDRIA
109060310000	RESIDENTIAL	\$344.00	0.300	\$103.20	\$92.88	\$82.56	LOSCHIAVO, JOSEPH A & DANA TR
109060320000	RESIDENTIAL	\$344.00	0.280	\$96.32	\$86.68	\$77.06	ALEXANDER, EDWARD J
109060330000	RESIDENTIAL	\$344.00	3.150	\$1,083.60	\$975.24	\$866.88	DARRAHVILLE LLC
109060340000	RESIDENTIAL	\$344.00	1.050	\$361.20	\$325.08	\$288.96	DARRAHVILLE LLC
109070010000	RESIDENTIAL	\$344.00	0.320	\$110.08	\$99.06	\$88.06	RAUZI FRANK & M COTRS
109070020000	RESIDENTIAL	\$344.00	0.270	\$92.88	\$83.58	\$74.30	ZOREA, DYLAN & TAI R
109070030000	RESIDENTIAL	\$344.00	0.270	\$92.88	\$83.58	\$74.30	MINARD, TIM L & LYNN M
109070040000	RESIDENTIAL	\$344.00	0.270	\$92.88	\$83.58	\$74.30	MINARD TIM & LYNN
109070070000	RESIDENTIAL	\$344.00	0.200	\$68.80	\$61.92	\$55.04	MARCHESOTTI ANDREW & PATRICIA TR
109070080000	RESIDENTIAL	\$344.00	0.220	\$75.68	\$68.10	\$60.54	GALVAN ANA LILIA OROZCO
109070090000	RESIDENTIAL	\$344.00	0.210	\$72.24	\$65.00	\$57.79	VALLEY HOME OFFERS LLC
109070100000	RESIDENTIAL	\$344.00	0.240	\$82.56	\$74.30	\$66.05	FLAHERTY, MARTIN A & BARBARA M TR
109070110000	RESIDENTIAL	\$344.00	0.280	\$96.32	\$86.68	\$77.06	DUPART MARK STEVEN JR & BARBER CHRISTINA M
109070120000	RESIDENTIAL	\$344.00	0.230	\$79.12	\$71.20	\$63.30	YOHAM AMANDA RENEE & RIPP JOANNE PHILLI
109070130000	RESIDENTIAL	\$344.00	0.200	\$68.80	\$61.92	\$55.04	RAMIREZ ESMERALDA Y
109070140000	RESIDENTIAL	\$344.00	0.230	\$79.12	\$71.20	\$63.30	HERNANDEZ, RAFAEL & MARCELA S
109070150000	RESIDENTIAL	\$344.00	0.230	\$79.12	\$71.20	\$63.30	RIEGER KENNETH M TR
109070160000	RESIDENTIAL	\$344.00	0.200	\$68.80	\$61.92	\$55.04	SHREEVE GORETT M TR ETAL
109070170000	RESIDENTIAL	\$344.00	0.230	\$79.12	\$71.20	\$63.30	SHREEVE GORETT M TR ETAL
109070180000	RESIDENTIAL	\$344.00	0.310	\$106.64	\$95.96	\$85.31	FUMAGALLI, PETER ETAL
109070190000	RESIDENTIAL	\$344.00	0.310	\$106.64	\$95.96	\$85.31	SCHERMERHORN, STEVEN & MARY ANN
109070200000	RESIDENTIAL	\$344.00	0.160	\$55.04	\$49.52	\$44.03	LIVINGSTON DARIUS ANTHONY
109070210000	RESIDENTIAL	\$344.00	0.130	\$44.72	\$40.24	\$35.78	WEAVER, ROBERT P & SHIRLEY D TR
109070220000	RESIDENTIAL	\$344.00	0.280	\$96.32	\$86.68	\$77.06	OLAFSON JAKE & INUTU
109070230000	RESIDENTIAL	\$344.00	0.190	\$65.36	\$58.82	\$52.29	STODDARD, LARRY E & NANCY A
109070240000	RESIDENTIAL	\$344.00	0.220	\$75.68	\$68.10	\$60.54	GUZMAN, JOSE & GRACE ETAL
109070250000	RESIDENTIAL	\$344.00	0.170	\$58.48	\$52.62	\$46.78	POBLETTE, CLAUDIO & ANA A
109070260000	RESIDENTIAL	\$344.00	0.280	\$96.32	\$86.68	\$77.06	BARRAGAN AUGUSTIN JR & MICHELLE LEE ETAL
109070270000	RESIDENTIAL	\$344.00	0.140	\$48.16	\$43.34	\$38.53	POLENDEY JOSEPHYNE MARIE & VANESSA SAMAN
109070280000	RESIDENTIAL	\$344.00	0.140	\$48.16	\$43.34	\$38.53	WALDON, DAVID B & VALERIE J ETAL
109070290000	RESIDENTIAL	\$344.00	0.250	\$86.00	\$77.40	\$68.80	WATSON, ROBERT J & RENAE M
109070300000	RESIDENTIAL	\$344.00	0.280	\$96.32	\$86.68	\$77.06	WATSON, ROBERT J & R M
109070310000	RESIDENTIAL	\$344.00	0.230	\$79.12	\$71.20	\$63.30	MARTIN, WARREN ETAL
109070320000	RESIDENTIAL	\$344.00	0.370	\$127.28	\$114.54	\$101.82	WOODS WILLIAM CHRISTOPHER
109070330000	RESIDENTIAL	\$344.00	0.370	\$127.28	\$114.54	\$101.82	FRONT LINE TEAM INC
109070340000	RESIDENTIAL	\$344.00	0.200	\$68.80	\$61.92	\$55.04	MEDINA SAMANTHA
109070350000	RESIDENTIAL	\$344.00	0.280	\$96.32	\$86.68	\$77.06	SANTOS, EUGENE S & KATHLEEN A
109070390000	RESIDENTIAL	\$344.00	0.180	\$61.92	\$55.72	\$49.54	YANEZ, DIANA N ETAL
109070400000	RESIDENTIAL	\$344.00	0.190	\$65.36	\$58.82	\$52.29	WATANABE, BRUCE & TERESA
109070420000	RESIDENTIAL	\$344.00	0.290	\$99.76	\$89.78	\$79.81	GAZLEY, BARBARA J
109070430000	RESIDENTIAL	\$344.00	0.510	\$175.44	\$157.88	\$140.35	AGUALO, THOMAS E & MICHELLE
109070440000	VACANT	\$68.80	0.610	\$41.96	\$37.76	\$33.57	RAMIREZ, MIGUEL G & MARICELA C TR
109070450000	RESIDENTIAL	\$344.00	0.400	\$137.60	\$123.84	\$110.08	LANGSTON, BRIAN & FRANCES TR
109070460000	RESIDENTIAL	\$344.00	0.200	\$68.80	\$61.92	\$55.04	LAWS, BRETT ALAN EST
109070470000	RESIDENTIAL	\$344.00	0.190	\$65.36	\$58.82	\$52.29	GAINES, TASHA
109070480000	RESIDENTIAL	\$344.00	0.180	\$61.92	\$55.72	\$49.54	RAYGOZA, MICHAEL RAY & CATHERINE ANN
109080010000	RESIDENTIAL	\$344.00	0.230	\$79.12	\$71.20	\$63.30	RAMIREZ, MIGUEL G & MARICELA C TR
109080020000	RESIDENTIAL	\$344.00	0.230	\$79.12	\$71.20	\$63.30	BOSWORTH, ROBERT LOUIS TR
109080030000	RESIDENTIAL	\$344.00	0.230	\$79.12	\$71.20	\$63.30	PAROLI JAMES R & PAROLI BETTY JO TR



RD 1614  
Smith Tract

APN	Classification	Rate	Assessable Area	100% Assessment	90% Assessment	80% Assessment	ASSESEE
109080040000	RESIDENTIAL	\$344.00	0.230	\$79.12	\$71.20	\$63.30	GARCIA, MARCUS A & DANIELA A
109080050000	RESIDENTIAL	\$344.00	0.120	\$41.28	\$37.14	\$33.02	STUART, SUSAN ANN
109080060000	RESIDENTIAL	\$344.00	0.180	\$61.92	\$55.72	\$49.54	DERBY JAMES N & KATHRYN
109080070000	RESIDENTIAL	\$344.00	0.140	\$48.16	\$43.34	\$38.53	CA HOLDINGS LLC
109080080000	RESIDENTIAL	\$344.00	0.250	\$86.00	\$77.40	\$68.80	ROBERTSON, SIENA
109080090000	RESIDENTIAL	\$344.00	0.180	\$61.92	\$55.72	\$49.54	ROBERTSON SIENA M
109080100000	RESIDENTIAL	\$344.00	0.180	\$61.92	\$55.72	\$49.54	KINUTHIA VINCENT M
109080110000	RESIDENTIAL	\$344.00	0.170	\$58.48	\$52.62	\$46.78	BARAJAS, ROBERTA M
109080120000	RESIDENTIAL	\$344.00	0.150	\$51.60	\$46.44	\$41.28	MAGANA, ROBERT & DIANA
109080130000	RESIDENTIAL	\$344.00	0.200	\$68.80	\$61.92	\$55.04	DELGADILLO DANIEL & RODRIGUEZ NANCY ORTEGA
109080140000	RESIDENTIAL	\$344.00	0.210	\$72.24	\$65.00	\$57.79	DO DUY QUOC & HA GIANG PHUONG
109080150000	RESIDENTIAL	\$344.00	0.270	\$92.88	\$83.58	\$74.30	BATEMAN, ANGELA
109080160000	RESIDENTIAL	\$344.00	0.350	\$120.40	\$108.36	\$96.32	WILKINSON CODY A ETAL
109080170000	RESIDENTIAL	\$344.00	0.240	\$82.56	\$74.30	\$66.05	TRAN, JEFFREY & YEN KIM TR
109080200000	RESIDENTIAL	\$344.00	0.190	\$65.36	\$58.82	\$52.29	FOURNIER DAVID & MARILYN
109080210000	RESIDENTIAL	\$344.00	0.200	\$68.80	\$61.92	\$55.04	CANO MARTIN S & CARLA M
109080220000	RESIDENTIAL	\$344.00	0.200	\$68.80	\$61.92	\$55.04	ISLAS VILLA, ALEXANDRO
109080230000	RESIDENTIAL	\$344.00	0.200	\$68.80	\$61.92	\$55.04	CABRERA, ELISEO C & DIGNA L TR
109080240000	RESIDENTIAL	\$344.00	0.180	\$61.92	\$55.72	\$49.54	FLAHERTY, MARTIN A & BARBARA M TR
109080250000	RESIDENTIAL	\$344.00	0.140	\$48.16	\$43.34	\$38.53	CARLETON, KATIE
109080260000	RESIDENTIAL	\$344.00	0.190	\$65.36	\$58.82	\$52.29	AVINA VICTOR MANUEL
109080270000	RESIDENTIAL	\$344.00	0.190	\$65.36	\$58.82	\$52.29	HYAK, JOSEPH C & ERICKA D
109080280000	RESIDENTIAL	\$344.00	0.200	\$68.80	\$61.92	\$55.04	VILLALOBOS VICTORIA ETAL
109080290000	RESIDENTIAL	\$344.00	0.200	\$68.80	\$61.92	\$55.04	BAUTISTA CESAR CERVANTES & CERVANTES MARI
109080300000	RESIDENTIAL	\$344.00	0.200	\$68.80	\$61.92	\$55.04	WEED, DOUGLAS E & MEGAN L
109080310000	RESIDENTIAL	\$344.00	0.220	\$75.68	\$68.10	\$60.54	BAUER, FREDERICK N & VIRGINA TR
109080320000	RESIDENTIAL	\$344.00	0.280	\$96.32	\$86.68	\$77.06	CHAVEZ, MARY M TR
109080330000	RESIDENTIAL	\$344.00	0.300	\$103.20	\$92.88	\$82.56	SMITH, BARBARA J TR
109080340000	RESIDENTIAL	\$344.00	0.190	\$65.36	\$58.82	\$52.29	CHURCH, FRANK D & SUSAN
109080350000	RESIDENTIAL	\$344.00	0.190	\$65.36	\$58.82	\$52.29	MOSQUEDA, MARIANO G & ELLYN D
109080360000	RESIDENTIAL	\$344.00	0.200	\$68.80	\$61.92	\$55.04	OLDHAM, DAN E & CANDIS G
109080370000	RESIDENTIAL	\$344.00	0.310	\$106.64	\$95.96	\$85.31	GONZALEZ, ALBERT ETAL
109080380000	RESIDENTIAL	\$344.00	0.310	\$106.64	\$95.96	\$85.31	GARCIA, EDWARD V & KATHRYN MCLAUGHLIN TR
109080390000	RESIDENTIAL	\$344.00	0.310	\$106.64	\$95.96	\$85.31	GODOY, VERONICA MAGSALAY
109080400000	RESIDENTIAL	\$344.00	0.320	\$110.08	\$99.06	\$88.06	GARDNER DARRYL R TR
109080410000	RESIDENTIAL	\$344.00	0.310	\$106.64	\$95.96	\$85.31	GUERRERO, SOPHIA LOREN
109090010000	RESIDENTIAL	\$344.00	0.460	\$158.24	\$142.40	\$126.59	GOODWIN DAVID P & DENISE A TR
109090020000	RESIDENTIAL	\$344.00	0.320	\$110.08	\$99.06	\$88.06	PEREZ, GUILLERMO C & VERONICA B
109090030000	RESIDENTIAL	\$344.00	0.310	\$106.64	\$95.96	\$85.31	QUINONES SAMUEL A TR ETAL
109090040000	RESIDENTIAL	\$344.00	0.310	\$106.64	\$95.96	\$85.31	RAMIREZ, JOHN & TENNEILL
109090050000	RESIDENTIAL	\$344.00	0.150	\$51.60	\$46.44	\$41.28	LAGURA, TEODULO C ETAL
109090060000	RESIDENTIAL	\$344.00	0.190	\$65.36	\$58.82	\$52.29	GOMEZ, MARIA ANTONIA TR
109090070000	RESIDENTIAL	\$344.00	0.130	\$44.72	\$40.24	\$35.78	REMI LLC
109090080000	RESIDENTIAL	\$344.00	0.140	\$48.16	\$43.34	\$38.53	LEPISTO, PETER S & CAROLYN L TR
109090090000	RESIDENTIAL	\$344.00	0.310	\$106.64	\$95.96	\$85.31	MORGAN, DENNIS R
109090100000	RESIDENTIAL	\$344.00	0.300	\$103.20	\$92.88	\$82.56	SCHMID, PATRICIA B TR
109090110000	RESIDENTIAL	\$344.00	0.250	\$86.00	\$77.40	\$68.80	THOMPSON, GARY E & KATHY
109090120000	RESIDENTIAL	\$344.00	0.370	\$127.28	\$114.54	\$101.82	KAWAR ISAAC
109090140000	RESIDENTIAL	\$344.00	0.370	\$127.28	\$114.54	\$101.82	SELF RICHARD & LYDIA TR
109090150000	RESIDENTIAL	\$344.00	0.330	\$113.52	\$102.16	\$90.82	ESTRADA, JESUS & ELIZABETH
109090160000	RESIDENTIAL	\$344.00	0.240	\$82.56	\$74.30	\$66.05	BOHMER, RAY & MARGARITA
109090170000	RESIDENTIAL	\$344.00	0.150	\$51.60	\$46.44	\$41.28	RYNEARSON, RICHARD P & DEBBIE L
109090180000	RESIDENTIAL	\$344.00	0.150	\$51.60	\$46.44	\$41.28	YOW, LELAND R & CAROL A TR
109090190000	RESIDENTIAL	\$344.00	0.150	\$51.60	\$46.44	\$41.28	STOCKALL JENNIFER M
109090200000	RESIDENTIAL	\$344.00	0.150	\$51.60	\$46.44	\$41.28	AULETTI SUSAN GAIL
109090210000	RESIDENTIAL	\$344.00	0.150	\$51.60	\$46.44	\$41.28	SANCHEZ, ALEX J
109090220000	RESIDENTIAL	\$344.00	0.340	\$116.96	\$105.26	\$93.57	HIDALGO, CRISTOBAL F
109090230000	RESIDENTIAL	\$344.00	0.130	\$44.72	\$40.24	\$35.78	SOMERA, GILBERT & IRENE ETAL
109090240000	RESIDENTIAL	\$344.00	0.140	\$48.16	\$43.34	\$38.53	MARIE ROSALIE MARIA ETAL
109090250000	RESIDENTIAL	\$344.00	0.310	\$106.64	\$95.96	\$85.31	HUSTON, ALLEN J ETAL
109090260000	RESIDENTIAL	\$344.00	0.230	\$79.12	\$71.20	\$63.30	AULETTI, SUSAN
109090270000	RESIDENTIAL	\$344.00	0.230	\$79.12	\$71.20	\$63.30	FLENNER, PAUL & VICTORIA ANN
109090280000	RESIDENTIAL	\$344.00	0.170	\$58.48	\$52.62	\$46.78	SHONEFF, JOSEPH E
109090290000	RESIDENTIAL	\$344.00	0.250	\$86.00	\$77.40	\$68.80	PEREZ RICHARD ETAL
109090300000	RESIDENTIAL	\$344.00	0.290	\$99.76	\$89.78	\$79.81	VIVERO MARTHA
109090310000	RESIDENTIAL	\$344.00	0.150	\$51.60	\$46.44	\$41.28	HERNANDEZ JULIO & ROSA TR
109090320000	RESIDENTIAL	\$344.00	0.170	\$58.48	\$52.62	\$46.78	SALCEDO, JOSE LUIS & SILVIA
109090330000	RESIDENTIAL	\$344.00	0.180	\$61.92	\$55.72	\$49.54	GALLARDO, CARLOS & ANGELA J

RD 1614  
Smith Tract

APN	Classification	Rate	Assessable Area	100% Assessment	90% Assessment	80% Assessment	ASSESSEE
109090340000	RESIDENTIAL	\$344.00	0.220	\$75.68	\$68.10	\$60.54	PRICE, CANDICE
109090350000	RESIDENTIAL	\$344.00	0.180	\$61.92	\$55.72	\$49.54	KOHRDT, JULIA MARIE
109090360000	RESIDENTIAL	\$344.00	0.130	\$44.72	\$40.24	\$35.78	ESPINO JAVIER ALEXANDER
109090370000	RESIDENTIAL	\$344.00	0.190	\$65.36	\$58.82	\$52.29	LGSF INVESTMENTS LLC
109090380000	RESIDENTIAL	\$344.00	0.230	\$79.12	\$71.20	\$63.30	JACKSON, KATHRYN E LF EST
109090390000	RESIDENTIAL	\$344.00	0.200	\$68.80	\$61.92	\$55.04	HODSON JOSEPH ANTHONY
109090400000	RESIDENTIAL	\$344.00	0.150	\$51.60	\$46.44	\$41.28	FALCONI, DINO
109090410000	RESIDENTIAL	\$344.00	0.150	\$51.60	\$46.44	\$41.28	AJMAL, MOHAMMED & MEHNAZ K
109090420000	RESIDENTIAL	\$344.00	0.160	\$55.04	\$49.52	\$44.03	JOHNSON, DENNIS ETAL
109090430000	RESIDENTIAL	\$344.00	0.160	\$55.04	\$49.52	\$44.03	MARLOW, RICK R & K R
109090440000	RESIDENTIAL	\$344.00	0.190	\$65.36	\$58.82	\$52.29	HERNANDEZ, MARK J & PAMELA
109090450000	RESIDENTIAL	\$344.00	0.190	\$65.36	\$58.82	\$52.29	CONTRERAS GUSTAVO A JR ETAL
109090460000	RESIDENTIAL	\$344.00	0.150	\$51.60	\$46.44	\$41.28	DAVENPORT, TAMARA
109090470000	RESIDENTIAL	\$344.00	0.160	\$55.04	\$49.52	\$44.03	PADILLA FRANCISCO & YVONNE
109090480000	RESIDENTIAL	\$344.00	0.170	\$58.48	\$52.62	\$46.78	LAMBIE, BROOKE A TR
109090490000	RESIDENTIAL	\$344.00	0.260	\$89.44	\$80.48	\$71.55	JENKINS LESLIE
109090500000	RESIDENTIAL	\$344.00	0.250	\$86.00	\$77.40	\$68.80	SANCHEZ MICHAEL J ETAL
109090510000	RESIDENTIAL	\$344.00	0.230	\$79.12	\$71.20	\$63.30	SALDIVAR, GERARDO & ANNETTE
109090520000	RESIDENTIAL	\$344.00	0.200	\$68.80	\$61.92	\$55.04	MATUSKA RICHARD A & SANDRA L TR
109090530000	RESIDENTIAL	\$344.00	0.210	\$72.24	\$65.00	\$57.79	MATUSKA, BONNIE TR
109090540000	RESIDENTIAL	\$344.00	0.200	\$68.80	\$61.92	\$55.04	ESPANOLA, NICOLE
109090550000	VACANT	\$68.80	0.150	\$35.00	\$31.50	\$28.00	PODESTO NICHOLAS
109100010000	VACANT	\$68.80	0.260	\$35.00	\$31.50	\$28.00	DARRAHVILLE LLC
109100030000	RESIDENTIAL	\$344.00	0.240	\$82.56	\$74.30	\$66.05	ART & JOYCE GODI FAMILY INVESTMENTS LP
109100040000	RESIDENTIAL	\$344.00	0.190	\$65.36	\$58.82	\$52.29	LANE, SHANNON
109100050000	RESIDENTIAL	\$344.00	0.190	\$65.36	\$58.82	\$52.29	PHAISONGKHAM, KHOUTH & SOTHEARY
109100060000	RESIDENTIAL	\$344.00	0.190	\$65.36	\$58.82	\$52.29	CALLAHAN RENEE
109100070000	RESIDENTIAL	\$344.00	0.190	\$65.36	\$58.82	\$52.29	BIRCHETT BRYON
109100080000	RESIDENTIAL	\$344.00	0.190	\$65.36	\$58.82	\$52.29	FERERIA DENETTE MARIE
109100090000	RESIDENTIAL	\$344.00	0.150	\$51.60	\$46.44	\$41.28	GILSON ALANNA V
109100100000	RESIDENTIAL	\$344.00	0.150	\$51.60	\$46.44	\$41.28	ALBARRAN, RAYMOND
109100110000	RESIDENTIAL	\$344.00	0.140	\$48.16	\$43.34	\$38.53	AFOA WILSON JR
109100120000	RESIDENTIAL	\$344.00	0.140	\$48.16	\$43.34	\$38.53	CAMPOS, MANUEL & LAURA P
109100130000	RESIDENTIAL	\$344.00	0.260	\$89.44	\$80.48	\$71.55	OSTROWSKI MARISSA DANIELLE
109100140000	RESIDENTIAL	\$344.00	0.250	\$86.00	\$77.40	\$68.80	MILLER NICHOLAS M
109100150000	RESIDENTIAL	\$344.00	0.230	\$79.12	\$71.20	\$63.30	WRIGHT, ALFRED C & ANNETTE
109100160000	RESIDENTIAL	\$344.00	0.200	\$68.80	\$61.92	\$55.04	PERRY EDDIE LEE
109100170000	RESIDENTIAL	\$344.00	0.190	\$65.36	\$58.82	\$52.29	RUTLEDGE, THEODORE JR TR
109100180000	RESIDENTIAL	\$344.00	0.300	\$103.20	\$92.88	\$82.56	JIMENEZ ROSE TR
109100190000	RESIDENTIAL	\$344.00	0.210	\$72.24	\$65.00	\$57.79	DELAVAN ROBERT JOHN
109100200000	RESIDENTIAL	\$344.00	0.190	\$65.36	\$58.82	\$52.29	PIEDRA VANESSA RODRIGUEZ
109100210000	RESIDENTIAL	\$344.00	0.220	\$75.68	\$68.10	\$60.54	SULLIVAN, KIM S TR ETAL
109100220000	RESIDENTIAL	\$344.00	0.230	\$79.12	\$71.20	\$63.30	DAVIDSON LORETTA JEAN TR
109100230000	RESIDENTIAL	\$344.00	0.170	\$58.48	\$52.62	\$46.78	HAUCK, SARA R
109100240000	RESIDENTIAL	\$344.00	0.210	\$72.24	\$65.00	\$57.79	MEMORY, ROBERT N
109100250000	RESIDENTIAL	\$344.00	0.190	\$65.36	\$58.82	\$52.29	MERCER, ROBERT C III TR
109100260000	RESIDENTIAL	\$344.00	0.200	\$68.80	\$61.92	\$55.04	BRAWLEY KATHLEEN C
109100270000	RESIDENTIAL	\$344.00	0.200	\$68.80	\$61.92	\$55.04	MERCER, ROBERT C III & TERRIE TR
109100280000	RESIDENTIAL	\$344.00	0.210	\$72.24	\$65.00	\$57.79	LLOYD, DONALD WAYNE & ROSE
109100290000	RESIDENTIAL	\$344.00	0.180	\$61.92	\$55.72	\$49.54	SERRANO CRISTIAN ARROYO
109100300000	RESIDENTIAL	\$344.00	0.110	\$37.84	\$34.04	\$30.27	GRAYSON DAVID LEE
109100310000	RESIDENTIAL	\$344.00	0.120	\$41.28	\$37.14	\$33.02	CHAVEZ ALIAN VERDUZCO & EQUIHUA VERONICA
109100320000	RESIDENTIAL	\$344.00	0.190	\$65.36	\$58.82	\$52.29	LIBRES FLORIA TR
109100330000	RESIDENTIAL	\$344.00	0.180	\$61.92	\$55.72	\$49.54	RIVERA STEPHEN M & OJEDA KATIE JOY MIYEKI
109100340000	RESIDENTIAL	\$344.00	0.180	\$61.92	\$55.72	\$49.54	CLARK, KATHLEEN S TR
109100350000	RESIDENTIAL	\$344.00	0.300	\$103.20	\$92.88	\$82.56	SORIA, JUAN
109100360000	RESIDENTIAL	\$344.00	0.170	\$58.48	\$52.62	\$46.78	VASQUEZ, RAMONCITA ETAL
109100370000	RESIDENTIAL	\$344.00	0.180	\$61.92	\$55.72	\$49.54	ABDOU, EMAD S & MARIAM Y
109100380000	RESIDENTIAL	\$344.00	0.160	\$55.04	\$49.52	\$44.03	RAMOS ALEJANDRO GUTIERREZ & LONGORIA LUC
109100390000	RESIDENTIAL	\$344.00	0.250	\$86.00	\$77.40	\$68.80	VERA STEVEN ANTHONY
109100410000	COMMERCIAL	\$68.80	0.000	\$183.68	\$165.30	\$146.94	HOOVER LITTLE LEAGUE
109110160000	COMMERCIAL	\$688.00	1.600	\$1,100.80	\$990.72	\$880.64	STOCKTON YACHT CLUB INC
109110170000	COMMERCIAL	\$688.00	0.970	\$667.36	\$600.62	\$533.89	STOCKTON YACHT CLUB INC
109110180000	VACANT	\$68.80	8.120	\$558.64	\$502.76	\$446.91	DARRAHVILLE LLC
109110200000	COMMERCIAL	\$68.80	0.000	\$149.98	\$134.98	\$119.98	HOOVER LITTLE LEAGUE
109110210000	RESIDENTIAL	\$344.00	8.760	\$3,013.44	\$2,712.08	\$2,410.75	DARRAHVILLE LLC
109110220000	AGRICULTURAL	\$0.00	0.000	\$0.00	\$0.00	\$0.00	RECLAMATION DISTRICT #1614
109130030000	RESIDENTIAL	\$344.00	0.310	\$106.64	\$95.96	\$85.31	THOMAS DAVID



RD 1614  
Smith Tract

APN	Classification	Rate	Assessable Area	100% Assessment	90% Assessment	80% Assessment	ASSESSEE
109130040000	RESIDENTIAL	\$344.00	0.350	\$120.40	\$108.36	\$96.32	MURRAY, RYAN B & ANTOINETTE L
109130110000	RESIDENTIAL	\$344.00	0.310	\$106.64	\$95.96	\$85.31	LUCATERO, ADOLFO & JOSEFINA
109130120000	RESIDENTIAL	\$344.00	0.340	\$116.96	\$105.26	\$93.57	DEANE WHEETMAN PROPERTIES LLC
109130160000	RESIDENTIAL	\$344.00	0.130	\$44.72	\$40.24	\$35.78	DEANE WHEETMAN PROPERTIES LLC
109140010000	RESIDENTIAL	\$344.00	0.330	\$113.52	\$102.16	\$90.82	EVERETT, NORMA MARIE TR
109140020000	RESIDENTIAL	\$344.00	0.170	\$58.48	\$52.62	\$46.78	ZAMORA SALVADOR & ZARATE ILIANA LIZBETH RA
109140030000	RESIDENTIAL	\$344.00	0.180	\$61.92	\$55.72	\$49.54	HAVENS, IRENE M ETAL
109140040000	RESIDENTIAL	\$344.00	0.190	\$65.36	\$58.82	\$52.29	CARDENAS, ALFONSO & DAISY
109140050000	RESIDENTIAL	\$344.00	0.220	\$75.68	\$68.10	\$60.54	MUTHART, PAUL & LISSA
109140060000	RESIDENTIAL	\$344.00	0.220	\$75.68	\$68.10	\$60.54	BRUCE PHINEAS & JANA E R
109140070000	RESIDENTIAL	\$344.00	0.210	\$72.24	\$65.00	\$57.79	CASTELLON BENNY M
109140080000	RESIDENTIAL	\$344.00	0.210	\$72.24	\$65.00	\$57.79	MCCRAY, KIMBERLY
109140090000	RESIDENTIAL	\$344.00	0.230	\$79.12	\$71.20	\$63.30	ALEGRE, DORIS M ETAL
109140100000	RESIDENTIAL	\$344.00	0.220	\$75.68	\$68.10	\$60.54	ROMERO, JOSE MIGUEL ETAL
109140110000	RESIDENTIAL	\$344.00	0.220	\$75.68	\$68.10	\$60.54	DONALDSON, DEBORAH ANN ETL
109140120000	RESIDENTIAL	\$344.00	0.150	\$51.60	\$46.44	\$41.28	SHANNON, JEFF
109140130000	RESIDENTIAL	\$344.00	0.150	\$51.60	\$46.44	\$41.28	MORALES, PANTALEON V
109140140000	RESIDENTIAL	\$344.00	0.150	\$51.60	\$46.44	\$41.28	MESSNER SARAH C
109140150000	RESIDENTIAL	\$344.00	0.140	\$48.16	\$43.34	\$38.53	GREEN TIMOTHY BRIAN
109140160000	RESIDENTIAL	\$344.00	0.240	\$82.56	\$74.30	\$66.05	AUSTIN DARCY LEE
109140170000	RESIDENTIAL	\$344.00	0.170	\$58.48	\$52.62	\$46.78	BARNES SABRINA
109140180000	RESIDENTIAL	\$344.00	0.180	\$61.92	\$55.72	\$49.54	CAVERO REGINO P & EMELITA S TR
109140190000	RESIDENTIAL	\$344.00	0.170	\$58.48	\$52.62	\$46.78	DOMBECK, GAYLENA A
109140200000	RESIDENTIAL	\$344.00	0.180	\$61.92	\$55.72	\$49.54	MCANINCH, PATRICK
109140210000	RESIDENTIAL	\$344.00	0.220	\$75.68	\$68.10	\$60.54	OVERSETH, GAYVIN & T
109140220000	RESIDENTIAL	\$344.00	0.150	\$51.60	\$46.44	\$41.28	WELLS, DELORAS A TR
109140230000	RESIDENTIAL	\$344.00	0.210	\$72.24	\$65.00	\$57.79	MANZO, JESSIE E
109140240000	RESIDENTIAL	\$344.00	0.200	\$68.80	\$61.92	\$55.04	TOOMER, MARCIA
109140250000	RESIDENTIAL	\$344.00	0.300	\$103.20	\$92.88	\$82.56	TESTON, DAVID M
109140260000	RESIDENTIAL	\$344.00	0.250	\$86.00	\$77.40	\$68.80	TREVINO, CYNTHIA
109140270000	RESIDENTIAL	\$344.00	0.270	\$92.88	\$83.58	\$74.30	BLEWETT, RAYMOND ALLEN & MARY A
109140280000	RESIDENTIAL	\$344.00	0.150	\$51.60	\$46.44	\$41.28	AMAYA, MIGUEL ANGEL & STEPHANIE RENAYE
109140290000	RESIDENTIAL	\$344.00	0.130	\$44.72	\$40.24	\$35.78	KOBUS, BRIEN CHRISTOPHER
109140300000	RESIDENTIAL	\$344.00	0.140	\$48.16	\$43.34	\$38.53	BAKER CLYDE P
109140310000	RESIDENTIAL	\$344.00	0.120	\$41.28	\$37.14	\$33.02	WAITERS MCCLINTON, TIFFANY J ETAL
109140320000	RESIDENTIAL	\$344.00	0.190	\$65.36	\$58.82	\$52.29	MIRELES AGUSTIN & MONTES LORENA
109140330000	RESIDENTIAL	\$344.00	0.200	\$68.80	\$61.92	\$55.04	GOMEZ, RAFAEL
109140340000	RESIDENTIAL	\$344.00	0.200	\$68.80	\$61.92	\$55.04	KAUR, KAILASH TR
109140350000	RESIDENTIAL	\$344.00	0.300	\$103.20	\$92.88	\$82.56	FILIPPI, ANNA
109140360000	RESIDENTIAL	\$344.00	0.200	\$68.80	\$61.92	\$55.04	CRASE, PETER HUNT & SHARON L
109140370000	RESIDENTIAL	\$344.00	0.200	\$68.80	\$61.92	\$55.04	TERRA, DONALD R & RAYDNA S
109140380000	RESIDENTIAL	\$344.00	0.200	\$68.80	\$61.92	\$55.04	COOPER JUDY A ETAL
109140390000	RESIDENTIAL	\$344.00	0.140	\$48.16	\$43.34	\$38.53	WAN KIEN THANH
109140400000	RESIDENTIAL	\$344.00	0.150	\$51.60	\$46.44	\$41.28	VALADEZ JAMES JR & LORRAINE
109140410000	RESIDENTIAL	\$344.00	0.160	\$55.04	\$49.52	\$44.03	JIMENEZ, REBECCA P
109140420000	RESIDENTIAL	\$344.00	0.160	\$55.04	\$49.52	\$44.03	ROSSI, TERESA L
109140430000	AGRICULTURAL	\$0.00	0.000	\$0.00	\$0.00	\$0.00	RECLAMATION, DIST 1614
109140440000	RESIDENTIAL	\$344.00	0.150	\$51.60	\$46.44	\$41.28	DUANGSAWAT, SAMBOON S ETAL
109140450000	RESIDENTIAL	\$344.00	0.150	\$51.60	\$46.44	\$41.28	CENTENO LATOYA
109140460000	RESIDENTIAL	\$344.00	0.150	\$51.60	\$46.44	\$41.28	NUNEZ GRISELDA CERDA
109140470000	RESIDENTIAL	\$344.00	0.150	\$51.60	\$46.44	\$41.28	RENDON, JOSEPH & SHERRY
109140480000	RESIDENTIAL	\$344.00	0.150	\$51.60	\$46.44	\$41.28	VEGA JAVIER SUAREZ & MARTINEZ GABRIELA OSE
109140490000	RESIDENTIAL	\$344.00	0.180	\$61.92	\$55.72	\$49.54	MAYORGA VICENTE & AMELIA
109140500000	RESIDENTIAL	\$344.00	0.210	\$72.24	\$65.00	\$57.79	ISERI, JOSEPH J & MARIA L
109140510000	RESIDENTIAL	\$344.00	0.180	\$61.92	\$55.72	\$49.54	FUENTES JESUS D & EMMA LOURDES
109140520000	RESIDENTIAL	\$344.00	0.210	\$72.24	\$65.00	\$57.79	FREGOSO JORGE RON & SORIA ERENDIRA
109140530000	RESIDENTIAL	\$344.00	0.190	\$65.36	\$58.82	\$52.29	TERRY VIRGINIA P TR
109140540000	RESIDENTIAL	\$344.00	0.200	\$68.80	\$61.92	\$55.04	GIRELS MICHELE LEE
109140550000	RESIDENTIAL	\$344.00	0.190	\$65.36	\$58.82	\$52.29	PABLO FILOMENA PABLO ETAL
109140560000	RESIDENTIAL	\$344.00	0.190	\$65.36	\$58.82	\$52.29	RISHWAIN REAL ESTATE MANAGEMENT LLC
109140570000	RESIDENTIAL	\$344.00	0.200	\$68.80	\$61.92	\$55.04	AMAYA, MIGUEL A & STEPHANIE R
109140580000	AGRICULTURAL	\$0.00	0.000	\$0.00	\$0.00	\$0.00	RECLAMATION, DIST 1614
109150010000	RESIDENTIAL	\$344.00	0.230	\$79.12	\$71.20	\$63.30	STOKER FRANK
109150020000	RESIDENTIAL	\$344.00	0.210	\$72.24	\$65.00	\$57.79	PEDERSEN, CHRIS
109150030000	RESIDENTIAL	\$344.00	0.200	\$68.80	\$61.92	\$55.04	DURAN, SEFERINO II
109150040000	RESIDENTIAL	\$344.00	0.200	\$68.80	\$61.92	\$55.04	LEVARIO GILBERT J
109150050000	RESIDENTIAL	\$344.00	0.210	\$72.24	\$65.00	\$57.79	LINCOLN, HARVEY & KAREN
109150060000	RESIDENTIAL	\$344.00	0.200	\$68.80	\$61.92	\$55.04	CARRIEDO, EMILIA

RD 1614  
Smith Tract

APN	Classification	Rate	Assessable Area	100% Assessment	90% Assessment	80% Assessment	ASSESSEE
109150070000	RESIDENTIAL	\$344.00	0.150	\$51.60	\$46.44	\$41.28	ANDERSEN, BARBARA BRAND TR
109150080000	RESIDENTIAL	\$344.00	0.200	\$68.80	\$61.92	\$55.04	GOODACRE, DANNY
109150090000	RESIDENTIAL	\$344.00	0.200	\$68.80	\$61.92	\$55.04	HERNANDEZ, HECTOR
109150100000	RESIDENTIAL	\$344.00	0.200	\$68.80	\$61.92	\$55.04	ORTEGA, MARTHA
109150110000	RESIDENTIAL	\$344.00	0.210	\$72.24	\$65.00	\$57.79	CERDA, JUAN CRUZ
109150120000	RESIDENTIAL	\$344.00	0.260	\$89.44	\$80.48	\$71.55	IRA SERVICES TRUST COMPANY CUST
109150130000	RESIDENTIAL	\$344.00	0.170	\$58.48	\$52.62	\$46.78	ESPINOZA ISAIAS A ETAL
109150140000	RESIDENTIAL	\$344.00	0.230	\$79.12	\$71.20	\$63.30	GONZALEZ, MARIA
109150150000	RESIDENTIAL	\$344.00	0.320	\$110.08	\$99.06	\$88.06	TORRES ROBERT JR & CONSUELO ALEXIS
109150160000	RESIDENTIAL	\$344.00	0.160	\$55.04	\$49.52	\$44.03	NAGRA, DALBIR S & KULIT K
109150170000	RESIDENTIAL	\$344.00	0.160	\$55.04	\$49.52	\$44.03	THRASHER JOSHUA
109150180000	RESIDENTIAL	\$344.00	0.240	\$82.56	\$74.30	\$66.05	BACA NOE RODRIGUEZ
109150190000	RESIDENTIAL	\$344.00	0.150	\$51.60	\$46.44	\$41.28	COLOMA, CESAR A & EVELYN D M
109150200000	RESIDENTIAL	\$344.00	0.320	\$110.08	\$99.06	\$88.06	FETTERS, JASON
109150210000	RESIDENTIAL	\$344.00	0.320	\$110.08	\$99.06	\$88.06	WILKINSON, ELWOOD W & P A
109150220000	RESIDENTIAL	\$344.00	0.420	\$144.48	\$130.02	\$115.58	PAULO, ALEXANDRE & A D
109150230000	RESIDENTIAL	\$344.00	0.190	\$65.36	\$58.82	\$52.29	WONG JEFFERY L & FUNG YING
109150240000	RESIDENTIAL	\$344.00	0.160	\$55.04	\$49.52	\$44.03	GESMUNDO PAOLO N ETAL
109150250000	RESIDENTIAL	\$344.00	0.300	\$103.20	\$92.88	\$82.56	STEINOCHE, STACIE M TR
109150260000	RESIDENTIAL	\$344.00	0.150	\$51.60	\$46.44	\$41.28	ANDRADE, ALFREDO & ANA
109150270000	RESIDENTIAL	\$344.00	0.240	\$82.56	\$74.30	\$66.05	ZHIPING MAI
109150280000	RESIDENTIAL	\$344.00	0.170	\$58.48	\$52.62	\$46.78	MONTANO, ROBERT F & L J
109150290000	RESIDENTIAL	\$344.00	0.240	\$82.56	\$74.30	\$66.05	LUSHER, ELAINE
109150300000	RESIDENTIAL	\$344.00	0.160	\$55.04	\$49.52	\$44.03	ALVAREZ FERNANDO JR
109150310000	RESIDENTIAL	\$344.00	0.140	\$48.16	\$43.34	\$38.53	DIXON LEONARD JR
109150320000	RESIDENTIAL	\$344.00	0.110	\$37.84	\$34.04	\$30.27	GEORGE, MARK & NICOLETTE
109150330000	RESIDENTIAL	\$344.00	0.150	\$51.60	\$46.44	\$41.28	ALTHEIDE, CLIFF & KRISTINA
109150340000	RESIDENTIAL	\$344.00	0.240	\$82.56	\$74.30	\$66.05	JURADO, JESUS J
109150350000	RESIDENTIAL	\$344.00	0.180	\$61.92	\$55.72	\$49.54	JACKSON, SEAN
109150360000	RESIDENTIAL	\$344.00	0.180	\$61.92	\$55.72	\$49.54	BETTENCOURT ILLENE ELIZABETH TR
109150370000	RESIDENTIAL	\$344.00	0.190	\$65.36	\$58.82	\$52.29	RAGSDALE, DAVID A
109150380000	RESIDENTIAL	\$344.00	0.150	\$51.60	\$46.44	\$41.28	PEREZ, FRANCISCO
109150390000	RESIDENTIAL	\$344.00	0.150	\$51.60	\$46.44	\$41.28	MARTINEZ FRANCES I TR
109150400000	RESIDENTIAL	\$344.00	0.150	\$51.60	\$46.44	\$41.28	HOFFMAN, CONNIE
109150410000	RESIDENTIAL	\$344.00	0.170	\$58.48	\$52.62	\$46.78	WESNER, GWEN P
109160010000	RESIDENTIAL	\$344.00	0.310	\$106.64	\$95.96	\$85.31	CEJA FRANCISCO VARGAS SR & DE CEJA ALICIA CE
109160020000	RESIDENTIAL	\$344.00	0.320	\$110.08	\$99.06	\$88.06	CORTES FERNANDO
109160030000	RESIDENTIAL	\$344.00	0.160	\$55.04	\$49.52	\$44.03	GARZA, CARLOS
109160040000	RESIDENTIAL	\$344.00	0.160	\$55.04	\$49.52	\$44.03	CARR MARQUETTA
109160050000	RESIDENTIAL	\$344.00	0.190	\$65.36	\$58.82	\$52.29	MARTIN, DANIEL E & VERONICA C
109160060000	RESIDENTIAL	\$344.00	0.190	\$65.36	\$58.82	\$52.29	FELIX RUSSELL
109160070000	RESIDENTIAL	\$344.00	0.190	\$65.36	\$58.82	\$52.29	NOYD, JANET V
109160080000	RESIDENTIAL	\$344.00	0.190	\$65.36	\$58.82	\$52.29	OMIYA, MASAYUKI & HIDEKO TR
109160090000	RESIDENTIAL	\$344.00	0.190	\$65.36	\$58.82	\$52.29	ALVAREZ, ALMA E
109160100000	RESIDENTIAL	\$344.00	0.180	\$61.92	\$55.72	\$49.54	PLATERO YAJARI
109160110000	RESIDENTIAL	\$344.00	0.150	\$51.60	\$46.44	\$41.28	OCHOA, CHRISTOPHER T
109160120000	RESIDENTIAL	\$344.00	0.220	\$75.68	\$68.10	\$60.54	BETTENCOURT, MANUEL & ANGELA TR
109160130000	RESIDENTIAL	\$344.00	0.180	\$61.92	\$55.72	\$49.54	DEALBA, SAMUEL & BRANDY D
109160140000	RESIDENTIAL	\$344.00	0.180	\$61.92	\$55.72	\$49.54	ANDERSON, GEORGE
109160150000	RESIDENTIAL	\$344.00	0.200	\$68.80	\$61.92	\$55.04	GVG INVESTMENT GROUP LLC
109160160000	RESIDENTIAL	\$344.00	0.200	\$68.80	\$61.92	\$55.04	CANO SURINA SULEYDA GOMEZ & DUARTE OSCAR
109160170000	RESIDENTIAL	\$344.00	0.200	\$68.80	\$61.92	\$55.04	SPINK, JAMES M
109160180000	RESIDENTIAL	\$344.00	0.200	\$68.80	\$61.92	\$55.04	RAWN, MARGARET E
109160190000	RESIDENTIAL	\$344.00	0.200	\$68.80	\$61.92	\$55.04	ABARCA, ELIAS A ETAL
109160200000	RESIDENTIAL	\$344.00	0.200	\$68.80	\$61.92	\$55.04	COLLINS, DAVID LEE ETAL
109160210000	RESIDENTIAL	\$344.00	0.200	\$68.80	\$61.92	\$55.04	HEARD, DANIEL S
109160220000	RESIDENTIAL	\$344.00	0.230	\$79.12	\$71.20	\$63.30	GONZALEZ, JOSE TRINIDAD
109170010000	RESIDENTIAL	\$344.00	0.160	\$55.04	\$49.52	\$44.03	GARIBAY BRISSA
109170020000	RESIDENTIAL	\$344.00	0.150	\$51.60	\$46.44	\$41.28	CHAVEZ ADAM E JR
109170030000	RESIDENTIAL	\$344.00	0.160	\$55.04	\$49.52	\$44.03	WHITE, KENNETH L JR
109170040000	RESIDENTIAL	\$344.00	0.160	\$55.04	\$49.52	\$44.03	JOHNSTON PATRICK W & MARGARET MARY TR
109170050000	RESIDENTIAL	\$344.00	0.200	\$68.80	\$61.92	\$55.04	CRAYTON, GRACIE
109170060000	RESIDENTIAL	\$344.00	0.200	\$68.80	\$61.92	\$55.04	THOMAS TERRY
109170070000	RESIDENTIAL	\$344.00	0.200	\$68.80	\$61.92	\$55.04	KNIGHT, RICHARD R
109170080000	RESIDENTIAL	\$344.00	0.200	\$68.80	\$61.92	\$55.04	BETTENCOURT, MANUEL & ANGELA TR
109170090000	RESIDENTIAL	\$344.00	0.200	\$68.80	\$61.92	\$55.04	XU, GUANGHUI TR ETAL
109170100000	RESIDENTIAL	\$344.00	0.200	\$68.80	\$61.92	\$55.04	CLARK, MICHAEL DEAN & REGINA FAYE
109170110000	RESIDENTIAL	\$344.00	0.200	\$68.80	\$61.92	\$55.04	BEWELL, LARRY & MARY



RD 1614  
Smith Tract

APN	Classification	Rate	Assessable Area	100% Assessment	90% Assessment	80% Assessment	ASSESSEE
109170120000	RESIDENTIAL	\$344.00	0.190	\$65.36	\$58.82	\$52.29	GUNDERSON TIFFANY MICHELLE ETAL
109170130000	RESIDENTIAL	\$344.00	0.190	\$65.36	\$58.82	\$52.29	BARRON, JOSEPHINE TR ETAL
109170140000	RESIDENTIAL	\$344.00	0.220	\$75.68	\$68.10	\$60.54	BEDFORD, GRANT & AMBER
109170150000	RESIDENTIAL	\$344.00	0.220	\$75.68	\$68.10	\$60.54	FRENCH, DOLORES M TR
109170160000	RESIDENTIAL	\$344.00	0.220	\$75.68	\$68.10	\$60.54	GARCIA LUIS N VILLANUEVA ETAL
109170170000	RESIDENTIAL	\$344.00	0.220	\$75.68	\$68.10	\$60.54	CLARK, KATHLEEN A
109170180000	RESIDENTIAL	\$344.00	0.220	\$75.68	\$68.10	\$60.54	MARBLE, JOHN F LF EST
109170190000	RESIDENTIAL	\$344.00	0.220	\$75.68	\$68.10	\$60.54	TART LAWRENCE D ETAL
109170200000	RESIDENTIAL	\$344.00	0.220	\$75.68	\$68.10	\$60.54	KENDRIX RYAN
109170210000	RESIDENTIAL	\$344.00	0.220	\$75.68	\$68.10	\$60.54	STEVEN WERNER FAMILY LP
109170220000	RESIDENTIAL	\$344.00	0.160	\$55.04	\$49.52	\$44.03	PEZOA, JOSE A & ZAIDA
109170230000	RESIDENTIAL	\$344.00	0.140	\$48.16	\$43.34	\$38.53	RODRIGUEZ PEDRO & CATALINA
109170240000	RESIDENTIAL	\$344.00	0.300	\$103.20	\$92.88	\$82.56	HERRERA DESIREE D
109170250000	RESIDENTIAL	\$344.00	0.160	\$55.04	\$49.52	\$44.03	SIEGEL KELLY DIONNE
109170260000	RESIDENTIAL	\$344.00	0.160	\$55.04	\$49.52	\$44.03	OLIVAS ANTONIO L & LUCILLE A TR
109170270000	RESIDENTIAL	\$344.00	0.160	\$55.04	\$49.52	\$44.03	AGULLANA, LEONILA F TR
109170280000	RESIDENTIAL	\$344.00	0.160	\$55.04	\$49.52	\$44.03	PRESTON, AMY L
109170290000	RESIDENTIAL	\$344.00	0.160	\$55.04	\$49.52	\$44.03	JOHNSTON, PATRICK W & MARGARET MARY TR
109170300000	RESIDENTIAL	\$344.00	0.160	\$55.04	\$49.52	\$44.03	SMITH TRACI L
109170310000	RESIDENTIAL	\$344.00	0.160	\$55.04	\$49.52	\$44.03	MADRID, BRYAN L & REGINA A
109170320000	RESIDENTIAL	\$344.00	0.210	\$72.24	\$65.00	\$57.79	URIARTE, LUZVENUS O
109170330000	RESIDENTIAL	\$344.00	0.210	\$72.24	\$65.00	\$57.79	TUTTLE, MARC E & CHARLOTTE L
109170340000	RESIDENTIAL	\$344.00	0.220	\$75.68	\$68.10	\$60.54	ZENG QI MING
109170350000	RESIDENTIAL	\$344.00	0.200	\$68.80	\$61.92	\$55.04	GUINDON MICHAEL J & ANA R
109170360000	RESIDENTIAL	\$344.00	0.170	\$58.48	\$52.62	\$46.78	DAVIS CYNDEE Y
109170370000	RESIDENTIAL	\$344.00	0.170	\$58.48	\$52.62	\$46.78	SCHROEDER, DONALD & LUCILLE
109170380000	RESIDENTIAL	\$344.00	0.180	\$61.92	\$55.72	\$49.54	MENDOZA, MARTIN
109170390000	RESIDENTIAL	\$344.00	0.210	\$72.24	\$65.00	\$57.79	CHAN CURTIS
109170400000	RESIDENTIAL	\$344.00	0.320	\$110.08	\$99.06	\$88.06	MCMASTER, PATRICK ANDREW
109170410000	RESIDENTIAL	\$344.00	0.260	\$89.44	\$80.48	\$71.55	GARCIA EDUARDO TORRES & STANLEY VIODOLO
109170420000	RESIDENTIAL	\$344.00	0.250	\$86.00	\$77.40	\$68.80	BERRY EMILY
109170430000	RESIDENTIAL	\$344.00	0.240	\$82.56	\$74.30	\$66.05	HERNANDEZ DULCE MARIA MARTINEZ
109170440000	RESIDENTIAL	\$344.00	0.230	\$79.12	\$71.20	\$63.30	WEATHERS, WILLIAM R & KIMIKO
109170450000	RESIDENTIAL	\$344.00	0.220	\$75.68	\$68.10	\$60.54	WEN, LIQIANG ETAL
109170460000	RESIDENTIAL	\$344.00	0.210	\$72.24	\$65.00	\$57.79	BARRIOS, CONRAD R
109170470000	RESIDENTIAL	\$344.00	0.210	\$72.24	\$65.00	\$57.79	DANZY LEMARIOUS LEE JR & DANZY ARIELLE DES
109170480000	RESIDENTIAL	\$344.00	0.200	\$68.80	\$61.92	\$55.04	MABON VANSY CHRISTOPHER ETAL
109170490000	RESIDENTIAL	\$344.00	0.250	\$86.00	\$77.40	\$68.80	JOHNSON, DENNIS ALLEN
109180010000	RESIDENTIAL	\$344.00	0.130	\$44.72	\$40.24	\$35.78	SET 500 HOLDINGS LLC
109180020000	RESIDENTIAL	\$344.00	0.110	\$37.84	\$34.04	\$30.27	BROWER, GARY L & CHRYSAL
109180030000	RESIDENTIAL	\$344.00	0.290	\$99.76	\$89.78	\$79.81	FLEMING, JAMES JR & J D
109180040000	RESIDENTIAL	\$344.00	0.170	\$58.48	\$52.62	\$46.78	RUANO MARCO A
109180050000	RESIDENTIAL	\$344.00	0.150	\$51.60	\$46.44	\$41.28	SMITH, PAUL W & LAURA
109180060000	RESIDENTIAL	\$344.00	0.150	\$51.60	\$46.44	\$41.28	LOPEZ PATRICIA PEREZ
109180070000	RESIDENTIAL	\$344.00	0.150	\$51.60	\$46.44	\$41.28	SUTHERLIN JENNIFER D TR
109180080000	RESIDENTIAL	\$344.00	0.190	\$65.36	\$58.82	\$52.29	BAUTISTA JESUS ETAL
109180090000	RESIDENTIAL	\$344.00	0.190	\$65.36	\$58.82	\$52.29	LOVE TAVAR LATRELL SR
109180100000	RESIDENTIAL	\$344.00	0.190	\$65.36	\$58.82	\$52.29	PENDERGRASS, GAYNEL E TR
109180110000	RESIDENTIAL	\$344.00	0.190	\$65.36	\$58.82	\$52.29	VILLALOBOS, ALFONSO & RAWDA AMAL
109180120000	RESIDENTIAL	\$344.00	0.150	\$51.60	\$46.44	\$41.28	MATA FERNANDO RUIZ & RUIZ ICELA K
109180130000	RESIDENTIAL	\$344.00	0.200	\$68.80	\$61.92	\$55.04	KENDRIX, DALE W & N N
109180140000	RESIDENTIAL	\$344.00	0.210	\$72.24	\$65.00	\$57.79	JONES, CHARLES LEE & BEVERLY SUE TR
109180150000	RESIDENTIAL	\$344.00	0.210	\$72.24	\$65.00	\$57.79	HART, JOHN WILLIAM II
109180160000	RESIDENTIAL	\$344.00	0.220	\$75.68	\$68.10	\$60.54	SOSA ARTURO & SOSA AMANDA
109180170000	RESIDENTIAL	\$344.00	0.200	\$68.80	\$61.92	\$55.04	JOHNSON, TIMOTHY A
109180180000	RESIDENTIAL	\$344.00	0.200	\$68.80	\$61.92	\$55.04	SELLES, ANDREW
109180190000	RESIDENTIAL	\$344.00	0.200	\$68.80	\$61.92	\$55.04	TORRES GERONIMO & TORRES LORRAINE M TR
109180200000	RESIDENTIAL	\$344.00	0.200	\$68.80	\$61.92	\$55.04	LGC PROPERTIES 4 LLC
109180210000	RESIDENTIAL	\$344.00	0.200	\$68.80	\$61.92	\$55.04	LEE, ALLEN
109180220000	RESIDENTIAL	\$344.00	0.200	\$68.80	\$61.92	\$55.04	CHAVEZ, JOSE
109180230000	RESIDENTIAL	\$344.00	0.200	\$68.80	\$61.92	\$55.04	HALEY DEANNA
109180240000	RESIDENTIAL	\$344.00	0.200	\$68.80	\$61.92	\$55.04	METCALF, LANE WILLIAM
109180250000	RESIDENTIAL	\$344.00	0.430	\$147.92	\$133.12	\$118.34	AMO ROBERT L & BRANDIE L TR
109180260000	RESIDENTIAL	\$344.00	0.200	\$68.80	\$61.92	\$55.04	GARCIA, GILBERT
109180270000	RESIDENTIAL	\$344.00	0.140	\$48.16	\$43.34	\$38.53	GARCIA JEREMY JAMES
109180280000	RESIDENTIAL	\$344.00	0.160	\$55.04	\$49.52	\$44.03	RAMOS, JOSE JR
109180290000	RESIDENTIAL	\$344.00	0.150	\$51.60	\$46.44	\$41.28	PARRISH STELLA G
109180300000	RESIDENTIAL	\$344.00	0.150	\$51.60	\$46.44	\$41.28	YASUI, RONALD TR

RD 1614  
Smith Tract

APN	Classification	Rate	Assessable Area	100% Assessment	90% Assessment	80% Assessment	ASSESSEE
109180310000	RESIDENTIAL	\$344.00	0.150	\$51.60	\$46.44	\$41.28	SCOTT, RAYMOND A & JANET J TR
109180320000	RESIDENTIAL	\$344.00	0.150	\$51.60	\$46.44	\$41.28	FAHIMA HANI ETAL
109180330000	RESIDENTIAL	\$344.00	0.150	\$51.60	\$46.44	\$41.28	WIRTH WILLIAM E & GARCIA CHARLES Z TR
109180340000	RESIDENTIAL	\$344.00	0.160	\$55.04	\$49.52	\$44.03	BROWN NICOLE
109180350000	RESIDENTIAL	\$344.00	0.150	\$51.60	\$46.44	\$41.28	LEOS, LORELEI L
109180360000	RESIDENTIAL	\$344.00	0.140	\$48.16	\$43.34	\$38.53	HU, SHUJUAN TR
109180370000	RESIDENTIAL	\$344.00	0.150	\$51.60	\$46.44	\$41.28	FLORES ARACELI ARCHUNDIA
109180380000	RESIDENTIAL	\$344.00	0.140	\$48.16	\$43.34	\$38.53	BUSTAMANTE, MARIO JR ETAL
109180390000	RESIDENTIAL	\$344.00	0.140	\$48.16	\$43.34	\$38.53	WILLIAMS, WILBURN TR
109180400000	RESIDENTIAL	\$344.00	0.140	\$48.16	\$43.34	\$38.53	ARCHER, AUGUSTE TR
109180410000	RESIDENTIAL	\$344.00	0.150	\$51.60	\$46.44	\$41.28	CURTIS, JOANN M
109180420000	RESIDENTIAL	\$344.00	0.140	\$48.16	\$43.34	\$38.53	PATTERSON, SHARON KAY TR
109180430000	RESIDENTIAL	\$344.00	0.140	\$48.16	\$43.34	\$38.53	KHAN, RIFAQAT & MUMTAZ
109180440000	RESIDENTIAL	\$344.00	0.140	\$48.16	\$43.34	\$38.53	SOMERA, GILBERT E & IRENE TR
109180450000	RESIDENTIAL	\$344.00	0.140	\$48.16	\$43.34	\$38.53	JENNINGS, DANIEL R & GINNEIL F
109180460000	RESIDENTIAL	\$344.00	0.140	\$48.16	\$43.34	\$38.53	HENDERSON, BETTY LAURA TR
109180470000	RESIDENTIAL	\$344.00	0.140	\$48.16	\$43.34	\$38.53	PYEATT, JESSE DALE & PATRICIA S TR
109180480000	RESIDENTIAL	\$344.00	0.140	\$48.16	\$43.34	\$38.53	BOWMAN, GREG & JENNIFER
109180490000	RESIDENTIAL	\$344.00	0.160	\$55.04	\$49.52	\$44.03	ROSS, CHRISTOPHER W
109180500000	RESIDENTIAL	\$344.00	0.140	\$48.16	\$43.34	\$38.53	BUGGENUM, LORETTA A TR
109180510000	RESIDENTIAL	\$344.00	0.140	\$48.16	\$43.34	\$38.53	GILKEY, HARRISON W & RACHEL V TR
109180520000	RESIDENTIAL	\$344.00	0.140	\$48.16	\$43.34	\$38.53	VILLALTA JESUS A & MAYRA E RIOS DE
109180530000	RESIDENTIAL	\$344.00	0.140	\$48.16	\$43.34	\$38.53	OLDHAM, EVAN & LISA
109180540000	RESIDENTIAL	\$344.00	0.140	\$48.16	\$43.34	\$38.53	ALVAREZ OSVALDO & NEREIDA R TR
109180550000	RESIDENTIAL	\$344.00	0.140	\$48.16	\$43.34	\$38.53	KOHL, LOREN L & CAROLYN J TR
109180560000	RESIDENTIAL	\$344.00	0.140	\$48.16	\$43.34	\$38.53	HUI, DAVID C
109180570000	RESIDENTIAL	\$344.00	0.140	\$48.16	\$43.34	\$38.53	NAGRA, DALBIR S & KULJIT K
109180580000	RESIDENTIAL	\$344.00	0.140	\$48.16	\$43.34	\$38.53	MARIN EDGAR GOMEZ ETAL
109180590000	RESIDENTIAL	\$344.00	0.140	\$48.16	\$43.34	\$38.53	MCFARLAND, JOHN S JR & CHRISTINA M
109180600000	RESIDENTIAL	\$344.00	0.140	\$48.16	\$43.34	\$38.53	RUTLEDGE, SANDRA MARIE
109180610000	RESIDENTIAL	\$344.00	0.150	\$51.60	\$46.44	\$41.28	PISANO JODY EUGENE
109180620000	RESIDENTIAL	\$344.00	0.150	\$51.60	\$46.44	\$41.28	WRIGHT, ANGELA
109180630000	RESIDENTIAL	\$344.00	0.180	\$61.92	\$55.72	\$49.54	BELASCO, EDWARD & MARTHA
109180640000	RESIDENTIAL	\$344.00	0.180	\$61.92	\$55.72	\$49.54	JONES, TIM PATRICK
109180650000	RESIDENTIAL	\$344.00	0.160	\$55.04	\$49.52	\$44.03	NOWAK, JOHN F & JEANNE
109180660000	RESIDENTIAL	\$344.00	0.160	\$55.04	\$49.52	\$44.03	CELIS, GERARDO & CLAUDIA
109180670000	RESIDENTIAL	\$344.00	0.160	\$55.04	\$49.52	\$44.03	SCHUBER, DENISE U
109180680000	RESIDENTIAL	\$344.00	0.150	\$51.60	\$46.44	\$41.28	LUTJE, DOUGLAS M & K A
109180690000	RESIDENTIAL	\$344.00	0.140	\$48.16	\$43.34	\$38.53	JOHNSON JENNIFER
109180700000	RESIDENTIAL	\$344.00	0.170	\$58.48	\$52.62	\$46.78	CRAWFORD, JERRY L & CARLA D
109180710000	RESIDENTIAL	\$344.00	0.290	\$99.76	\$89.78	\$79.81	FRANCO, MANUEL S & SUSAN E TR
109190010000	RESIDENTIAL	\$344.00	0.210	\$72.24	\$65.00	\$57.79	BRASIEL ROBERT DUANE & GLORIA JEAN TR
109190020000	RESIDENTIAL	\$344.00	0.160	\$55.04	\$49.52	\$44.03	WHITACRE, PAUL D ETAL
109190030000	RESIDENTIAL	\$344.00	0.230	\$79.12	\$71.20	\$63.30	COMPO, MELANIE I
109190040000	RESIDENTIAL	\$344.00	0.210	\$72.24	\$65.00	\$57.79	GLEASON, FRANK L JR & GAIL L
109190050000	RESIDENTIAL	\$344.00	0.220	\$75.68	\$68.10	\$60.54	GOMEZ FELICITAS ETAL
109190060000	RESIDENTIAL	\$344.00	0.400	\$137.60	\$123.84	\$110.08	JAMES TERRANCE SR & JAMES FELICIA
109190070000	RESIDENTIAL	\$344.00	0.200	\$68.80	\$61.92	\$55.04	LEVITT, RICHARD
109190080000	RESIDENTIAL	\$344.00	0.390	\$134.16	\$120.74	\$107.33	LUCAS GEORGE A & SUSAN M TR
109190090000	RESIDENTIAL	\$344.00	0.210	\$72.24	\$65.00	\$57.79	BENTLEY CARMELINE C TR
109190100000	RESIDENTIAL	\$344.00	0.330	\$113.52	\$102.16	\$90.82	RANDRUP MARY KATHARINE
109190110000	RESIDENTIAL	\$344.00	0.210	\$72.24	\$65.00	\$57.79	RAMIREZ, HECTOR
109190120000	RESIDENTIAL	\$344.00	0.190	\$65.36	\$58.82	\$52.29	NAGRA, DALBIR S & KULJIT K
109190130000	RESIDENTIAL	\$344.00	0.310	\$106.64	\$95.96	\$85.31	MARTINEZ, JOSE & ALMA ROSA
109190140000	RESIDENTIAL	\$344.00	0.200	\$68.80	\$61.92	\$55.04	ENAD CLARK & STEPHANIE
109190150000	RESIDENTIAL	\$344.00	0.290	\$99.76	\$89.78	\$79.81	PANTOJA AMBRIZ PABLO & PAULINA QUIROZ
109190160000	RESIDENTIAL	\$344.00	0.190	\$65.36	\$58.82	\$52.29	DELGADO ART & REBEKAH TR
109190170000	RESIDENTIAL	\$344.00	0.190	\$65.36	\$58.82	\$52.29	RIDDLES, CYNTHIA
109190180000	RESIDENTIAL	\$344.00	0.290	\$99.76	\$89.78	\$79.81	HERNANDEZ MARISELA
109190190000	RESIDENTIAL	\$344.00	0.190	\$65.36	\$58.82	\$52.29	WENTZ, DONALD D
109190200000	RESIDENTIAL	\$344.00	0.290	\$99.76	\$89.78	\$79.81	PADERES, ANTHONY F RAYA & TYANA L RAYA
109190210000	RESIDENTIAL	\$344.00	0.190	\$65.36	\$58.82	\$52.29	CRAGGS NICHOLAS
109190220000	RESIDENTIAL	\$344.00	0.150	\$51.60	\$46.44	\$41.28	HERNANDEZ CARVAJAL, ISAAC & MARIA A
109190230000	RESIDENTIAL	\$344.00	0.140	\$48.16	\$43.34	\$38.53	SERVIN, GLORIA MARTHA
109190240000	RESIDENTIAL	\$344.00	0.290	\$99.76	\$89.78	\$79.81	REYES, FRANK & DIGNA
109190250000	RESIDENTIAL	\$344.00	0.290	\$99.76	\$89.78	\$79.81	FELIX, AURORA ETAL
109190260000	RESIDENTIAL	\$344.00	0.180	\$61.92	\$55.72	\$49.54	KISER, ANTHONY VANN
109190270000	RESIDENTIAL	\$344.00	0.170	\$58.48	\$52.62	\$46.78	HERNANDEZ CRISTOBAL & MARIA



RD 1614  
Smith Tract

APN	Classification	Rate	Assessable Area	100% Assessment	90% Assessment	80% Assessment	ASSESSEE
109190280000	RESIDENTIAL	\$344.00	0.290	\$99.76	\$89.78	\$79.81	LUND, NANCY A TR
109190290000	RESIDENTIAL	\$344.00	0.180	\$61.92	\$55.72	\$49.54	JONES, CHARLES L & BEVERLY S TR
109190300000	RESIDENTIAL	\$344.00	0.290	\$99.76	\$89.78	\$79.81	BAEL, RAYMOND J & E
109190310000	RESIDENTIAL	\$344.00	0.180	\$61.92	\$55.72	\$49.54	ISAACS, DARRELL & DONNA
109190320000	RESIDENTIAL	\$344.00	0.180	\$61.92	\$55.72	\$49.54	RUIZ DIMAS & ANGELINA TR
109190330000	RESIDENTIAL	\$344.00	0.180	\$61.92	\$55.72	\$49.54	WOON, RAYMOND T TR
109190340000	RESIDENTIAL	\$344.00	0.150	\$51.60	\$46.44	\$41.28	SISON, NORLITO & DELIA
109190350000	RESIDENTIAL	\$344.00	0.200	\$68.80	\$61.92	\$55.04	IBARRA, TERESA M
109190360000	RESIDENTIAL	\$344.00	0.150	\$51.60	\$46.44	\$41.28	DESROSIERS, THOMAS B & PATRICIA
109190370000	RESIDENTIAL	\$344.00	0.190	\$65.36	\$58.82	\$52.29	ALEJANDRE JUAN MANUEL & TELLEZ CLAUDIA
109190380000	RESIDENTIAL	\$344.00	0.310	\$106.64	\$95.96	\$85.31	HARDEN ROBERT V III & YOLANDA F
109190390000	RESIDENTIAL	\$344.00	0.190	\$65.36	\$58.82	\$52.29	VAN NIEKERK, DAVID
109190400000	RESIDENTIAL	\$344.00	0.320	\$110.08	\$99.06	\$88.06	LOPEZ, ALFONSO G & YOLANDA V
109190410000	RESIDENTIAL	\$344.00	0.190	\$65.36	\$58.82	\$52.29	LOW, TONY TR
109190420000	RESIDENTIAL	\$344.00	0.190	\$65.36	\$58.82	\$52.29	LOW, TONY TR
109190430000	RESIDENTIAL	\$344.00	0.190	\$65.36	\$58.82	\$52.29	LOCKHART, MARGARET L TR
109190440000	RESIDENTIAL	\$344.00	0.190	\$65.36	\$58.82	\$52.29	COWELL, ROGER L & L C
109190450000	RESIDENTIAL	\$344.00	0.370	\$127.28	\$114.54	\$101.82	SEEMAN SELVAN & SIMON SARALA
109190460000	RESIDENTIAL	\$344.00	0.150	\$51.60	\$46.44	\$41.28	MORAN, JOSE
109190470000	RESIDENTIAL	\$344.00	0.150	\$51.60	\$46.44	\$41.28	CRISP MATTHEW & KRISTINE
109190480000	RESIDENTIAL	\$344.00	0.370	\$127.28	\$114.54	\$101.82	BAUTISTA, VERDELLA TR
109190490000	RESIDENTIAL	\$344.00	0.220	\$75.68	\$68.10	\$60.54	OCHOA, JUAN JOSE & MARLINA D
109200010000	RESIDENTIAL	\$344.00	0.210	\$72.24	\$65.00	\$57.79	PROSPEROUS INVESTMENT PROPERTIES LLC
109200020000	RESIDENTIAL	\$344.00	0.160	\$55.04	\$49.52	\$44.03	GREWAL, HARINDER & NIMARTA TR
109200030000	RESIDENTIAL	\$344.00	0.200	\$68.80	\$61.92	\$55.04	MCKENNA MICHAEL JOHN
109200040000	RESIDENTIAL	\$344.00	0.200	\$68.80	\$61.92	\$55.04	LARSON, JAMES E & SARA J TR
109200050000	RESIDENTIAL	\$344.00	0.210	\$72.24	\$65.00	\$57.79	SOARES VASCO M
109200060000	RESIDENTIAL	\$344.00	0.190	\$65.36	\$58.82	\$52.29	TORRE, DELORES M TR
109200070000	RESIDENTIAL	\$344.00	0.190	\$65.36	\$58.82	\$52.29	FOSTER JUDY M ETAL
109200080000	RESIDENTIAL	\$344.00	0.160	\$55.04	\$49.52	\$44.03	LUJAN, DAVID A
109200090000	RESIDENTIAL	\$344.00	0.150	\$51.60	\$46.44	\$41.28	CHAIN, JEFFREY J & STEPHANIE R
109200100000	RESIDENTIAL	\$344.00	0.160	\$55.04	\$49.52	\$44.03	CASAREZ, EDUARDO
109200110000	RESIDENTIAL	\$344.00	0.160	\$55.04	\$49.52	\$44.03	AGUILAR, GUADALUPE TR ETAL
109200120000	RESIDENTIAL	\$344.00	0.150	\$51.60	\$46.44	\$41.28	OROZCO, ROSA
109200130000	RESIDENTIAL	\$344.00	0.150	\$51.60	\$46.44	\$41.28	BETTENCOURT, MANUEL & ANGELA TR
109200140000	RESIDENTIAL	\$344.00	0.180	\$61.92	\$55.72	\$49.54	MANRRIQUEZ, JOSE O & LAURA S
109200150000	RESIDENTIAL	\$344.00	0.170	\$58.48	\$52.62	\$46.78	ART & JOYCE GODI FAMILY INVESTMENTS LP
109200160000	RESIDENTIAL	\$344.00	0.190	\$65.36	\$58.82	\$52.29	CARRILLO BENJAMIN R & CARRILLO JENNIE
109200170000	RESIDENTIAL	\$344.00	0.190	\$65.36	\$58.82	\$52.29	GUZMAN, JOSE C
109200180000	RESIDENTIAL	\$344.00	0.190	\$65.36	\$58.82	\$52.29	SOLIS ALEXIS C
109200190000	RESIDENTIAL	\$344.00	0.190	\$65.36	\$58.82	\$52.29	REYES RAMON & MARIA
109200200000	RESIDENTIAL	\$344.00	0.170	\$58.48	\$52.62	\$46.78	STROM SANDRA VIVIANA ETAL
109200210000	RESIDENTIAL	\$344.00	0.200	\$68.80	\$61.92	\$55.04	ENTRUST GROUP INC
109200220000	RESIDENTIAL	\$344.00	0.200	\$68.80	\$61.92	\$55.04	SULLIVAN, DANIEL L JR & CATHY J
109200230000	RESIDENTIAL	\$344.00	0.400	\$137.60	\$123.84	\$110.08	HERNANDEZ RAUL ETAL
109200240000	RESIDENTIAL	\$344.00	0.150	\$51.60	\$46.44	\$41.28	LIGHTSEY CAMERON
109200250000	RESIDENTIAL	\$344.00	0.150	\$51.60	\$46.44	\$41.28	TURCK, WANDA
109200260000	RESIDENTIAL	\$344.00	0.120	\$41.28	\$37.14	\$33.02	VANDEMARK, DANIEL E & LINDA L TR
109200270000	RESIDENTIAL	\$344.00	0.130	\$44.72	\$40.24	\$35.78	DE LA TORRE, SANDRA M ETAL
109200280000	RESIDENTIAL	\$344.00	0.240	\$82.56	\$74.30	\$66.05	CALDWELL, JAMES R & CATHLEEN E
109200290000	RESIDENTIAL	\$344.00	0.200	\$68.80	\$61.92	\$55.04	TOOTALIAN, ANTHONY J & K A
109200300000	RESIDENTIAL	\$344.00	0.210	\$72.24	\$65.00	\$57.79	FLOOD, HEIDI
109200310000	RESIDENTIAL	\$344.00	0.180	\$61.92	\$55.72	\$49.54	PARSELL, MARC L
109200320000	RESIDENTIAL	\$344.00	0.210	\$72.24	\$65.00	\$57.79	BROWN, ROBERT & VERONICA E
109200330000	RESIDENTIAL	\$344.00	0.210	\$72.24	\$65.00	\$57.79	HERRERA, MARCOS
109200340000	RESIDENTIAL	\$344.00	0.170	\$58.48	\$52.62	\$46.78	GUZMAN, JOSE JR
109200350000	RESIDENTIAL	\$344.00	0.210	\$72.24	\$65.00	\$57.79	GONZALES, CAMILLE
109200360000	RESIDENTIAL	\$344.00	0.210	\$72.24	\$65.00	\$57.79	ESPINOZA JOSE F ETAL
109200370000	RESIDENTIAL	\$344.00	0.170	\$58.48	\$52.62	\$46.78	LOPEZ, FERNANDO & J
109200380000	RESIDENTIAL	\$344.00	0.210	\$72.24	\$65.00	\$57.79	MILLER, DOLORES A
109200390000	RESIDENTIAL	\$344.00	0.170	\$58.48	\$52.62	\$46.78	VELAZQUEZ, SALVADOR & REYNA
109200400000	RESIDENTIAL	\$344.00	0.170	\$58.48	\$52.62	\$46.78	GRIEP LUELLA E
109200410000	AGRICULTURAL	\$0.00	0.000	\$0.00	\$0.00	\$0.00	RECLAMATION, DIST 1614
109200420000	RESIDENTIAL	\$344.00	0.230	\$79.12	\$71.20	\$63.30	MEDER FRED C & NANCY L TR
109200430000	RESIDENTIAL	\$344.00	0.200	\$68.80	\$61.92	\$55.04	MORADIAN, ERIKA JANE ETAL
109200440000	RESIDENTIAL	\$344.00	0.180	\$61.92	\$55.72	\$49.54	THOMPSON ANDRE CORY & CHINH THI
109200450000	RESIDENTIAL	\$344.00	0.190	\$65.36	\$58.82	\$52.29	WONG, KIM W
109200460000	RESIDENTIAL	\$344.00	0.190	\$65.36	\$58.82	\$52.29	POLLICK, TERRIE

RD 1614  
Smith Tract

APN	Classification	Rate	Assessable Area	100% Assessment	90% Assessment	80% Assessment	ASSESSEE
109200470000	RESIDENTIAL	\$344.00	0.180	\$61.92	\$55.72	\$49.54	ALVAZ ROLANDO MENDEZ
109200480000	RESIDENTIAL	\$344.00	0.190	\$65.36	\$58.82	\$52.29	BERMODES PHILLIP S & BERMODES VIRGINIA L
109200490000	RESIDENTIAL	\$344.00	0.190	\$65.36	\$58.82	\$52.29	PACHUCA, SAMUEL C & FLOELLA
109200500000	RESIDENTIAL	\$344.00	0.180	\$61.92	\$55.72	\$49.54	FETTERS, JACK T & SHERYL
109200510000	RESIDENTIAL	\$344.00	0.190	\$65.36	\$58.82	\$52.29	CAMPOS MIGUEL ANGEL CASTRO
109200520000	RESIDENTIAL	\$344.00	0.180	\$61.92	\$55.72	\$49.54	HICKS, JENNIFER A
109200530000	RESIDENTIAL	\$344.00	0.190	\$65.36	\$58.82	\$52.29	STEPHENS WALTER G JR
109200540000	RESIDENTIAL	\$344.00	0.180	\$61.92	\$55.72	\$49.54	WIGGINS, RAYMOND D & M D
109200550000	RESIDENTIAL	\$344.00	0.250	\$86.00	\$77.40	\$68.80	ATAD, WILLIAM & PATRICIA A TR
109210010000	RESIDENTIAL	\$344.00	0.160	\$55.04	\$49.52	\$44.03	SPORE, MICHAEL
109210020000	RESIDENTIAL	\$344.00	0.180	\$61.92	\$55.72	\$49.54	ATONDO JESUS ALVARO JR
109210030000	RESIDENTIAL	\$344.00	0.180	\$61.92	\$55.72	\$49.54	ANDRADE DANNY & BELINDA GUZMAN
109210040000	RESIDENTIAL	\$344.00	0.180	\$61.92	\$55.72	\$49.54	PEDROZA, JUAN RAMON PALMA
109210050000	RESIDENTIAL	\$344.00	0.180	\$61.92	\$55.72	\$49.54	CHAMBERLIN, HUGH L & BETH M
109210060000	RESIDENTIAL	\$344.00	0.180	\$61.92	\$55.72	\$49.54	DAVIS GREGORY M JR & HERREN JAIME B TR
109210070000	RESIDENTIAL	\$344.00	0.180	\$61.92	\$55.72	\$49.54	ETCHEVERRY, KIMBERLY RENE
109210080000	RESIDENTIAL	\$344.00	0.180	\$61.92	\$55.72	\$49.54	MCCULLOUGH TOTH, CARYL
109210090000	RESIDENTIAL	\$344.00	0.180	\$61.92	\$55.72	\$49.54	TOTH MATTHEW JASON & ZOILA
109210100000	RESIDENTIAL	\$344.00	0.180	\$61.92	\$55.72	\$49.54	ASHLOCK, LAURENCE M & JOANNA TR
109210110000	RESIDENTIAL	\$344.00	0.180	\$61.92	\$55.72	\$49.54	VARGAS ESTHER ETAL
109210120000	RESIDENTIAL	\$344.00	0.200	\$68.80	\$61.92	\$55.04	BARBA DIAZ, ALEJANDRO
109210130000	RESIDENTIAL	\$344.00	0.190	\$65.36	\$58.82	\$52.29	HAUGHTON, WENDELL W & MONIQUE N ETAL
109210140000	RESIDENTIAL	\$344.00	0.170	\$58.48	\$52.62	\$46.78	S & R STOCKTON PROPERTIES
109210150000	RESIDENTIAL	\$344.00	0.190	\$65.36	\$58.82	\$52.29	OJEDA, ISRAEL M
109210160000	RESIDENTIAL	\$344.00	0.180	\$61.92	\$55.72	\$49.54	LANGER, KEN S TR
109210170000	RESIDENTIAL	\$344.00	0.180	\$61.92	\$55.72	\$49.54	HEREDIA, RICARDO H & OLGA M TR
109210180000	RESIDENTIAL	\$344.00	0.180	\$61.92	\$55.72	\$49.54	OTTEN, SHIRLEY L TR
109210190000	RESIDENTIAL	\$344.00	0.180	\$61.92	\$55.72	\$49.54	VEZALDENOS, MATTHEW J & ARACELY A
109210200000	RESIDENTIAL	\$344.00	0.180	\$61.92	\$55.72	\$49.54	VALADEZ, RICHARD & YVONNE
109210210000	RESIDENTIAL	\$344.00	0.180	\$61.92	\$55.72	\$49.54	JUANITAS, MARK D
109210220000	RESIDENTIAL	\$344.00	0.180	\$61.92	\$55.72	\$49.54	ALVAREZ, JOSE GILBERTO & OLGA O
109210230000	RESIDENTIAL	\$344.00	0.180	\$61.92	\$55.72	\$49.54	WEBB, ROGER A TR
109210240000	RESIDENTIAL	\$344.00	0.190	\$65.36	\$58.82	\$52.29	MARTIN, BETTY J ETAL
109210250000	RESIDENTIAL	\$344.00	0.190	\$65.36	\$58.82	\$52.29	DEAMS CORDELL & STACY
109210260000	RESIDENTIAL	\$344.00	0.210	\$72.24	\$65.00	\$57.79	RODGERS, LEROY S & JEANETTE TR
109210270000	RESIDENTIAL	\$344.00	0.250	\$86.00	\$77.40	\$68.80	MADRID, RAYMOND & KAREN
109210280000	RESIDENTIAL	\$344.00	0.310	\$106.64	\$95.96	\$85.31	SUTTON, RICHARD COLE TR ETAL
109210290000	RESIDENTIAL	\$344.00	0.230	\$79.12	\$71.20	\$63.30	ROBERTS, C F & G D TRS
109210300000	RESIDENTIAL	\$344.00	0.180	\$61.92	\$55.72	\$49.54	HARPER, VICKI L
109210310000	RESIDENTIAL	\$344.00	0.200	\$68.80	\$61.92	\$55.04	PARKERSON MAURICE D & PARKERSON PAMELA
109210320000	RESIDENTIAL	\$344.00	0.180	\$61.92	\$55.72	\$49.54	HD HOUSING LLC
109210330000	RESIDENTIAL	\$344.00	0.190	\$65.36	\$58.82	\$52.29	PRADO, GREGORIO A & MARIA M
109210340000	RESIDENTIAL	\$344.00	0.180	\$61.92	\$55.72	\$49.54	COOPER, JONATHAN & LATOYA
109210350000	RESIDENTIAL	\$344.00	0.180	\$61.92	\$55.72	\$49.54	VAZQUEZ ERIK
109210360000	RESIDENTIAL	\$344.00	0.220	\$75.68	\$68.10	\$60.54	VAZQUEZ RAUL CEBALLOS & ORNELAS JULIA
109210370000	RESIDENTIAL	\$344.00	0.220	\$75.68	\$68.10	\$60.54	ATAD, BASIL & DOLORES
109210380000	RESIDENTIAL	\$344.00	0.220	\$75.68	\$68.10	\$60.54	PEREZ JORGE VAZQUEZ
109210390000	RESIDENTIAL	\$344.00	0.220	\$75.68	\$68.10	\$60.54	MILLER, ALLEN P & STACEY E
109210400000	RESIDENTIAL	\$344.00	0.210	\$72.24	\$65.00	\$57.79	SALVATIERRA ARMANDO ETAL
109210410000	RESIDENTIAL	\$344.00	0.160	\$55.04	\$49.52	\$44.03	COTTON JESSICA L ETAL
109210420000	RESIDENTIAL	\$344.00	0.190	\$65.36	\$58.82	\$52.29	BAKER, EDUARDO
109210430000	RESIDENTIAL	\$344.00	0.190	\$65.36	\$58.82	\$52.29	DIAS, CHRISTINE
109210440000	RESIDENTIAL	\$344.00	0.190	\$65.36	\$58.82	\$52.29	AMBRIZ, ERIC A & RAQUEL
109210450000	RESIDENTIAL	\$344.00	0.180	\$61.92	\$55.72	\$49.54	ENCINAS MANUEL GONZALEZ
109210460000	RESIDENTIAL	\$344.00	0.160	\$55.04	\$49.52	\$44.03	HAKHEEM, DAVID C & MICHELLE S TR
109210470000	RESIDENTIAL	\$344.00	0.170	\$58.48	\$52.62	\$46.78	FOX, BILLIE R & PATRICIA A
109210480000	RESIDENTIAL	\$344.00	0.170	\$58.48	\$52.62	\$46.78	MARSHALL, WILLIAM P JR & STACEY N
109210490000	RESIDENTIAL	\$344.00	0.180	\$61.92	\$55.72	\$49.54	NAGRA, DALBIR & KULJIT K
109210500000	RESIDENTIAL	\$344.00	0.200	\$68.80	\$61.92	\$55.04	ASSAD OMAR
109210510000	RESIDENTIAL	\$344.00	0.220	\$75.68	\$68.10	\$60.54	BATTLES, PHILLIP J & YVETTE
109210520000	VACANT	\$68.80	0.010	\$35.00	\$31.50	\$28.00	G & M CONSTRUCTION CO
109230010000	RESIDENTIAL	\$344.00	0.190	\$65.36	\$58.82	\$52.29	GARCIA JULIA I FERRUFFINO ETAL
109230020000	RESIDENTIAL	\$344.00	0.170	\$58.48	\$52.62	\$46.78	OROSCO, GILBERT & PAT A
109230030000	RESIDENTIAL	\$344.00	0.170	\$58.48	\$52.62	\$46.78	CHANDRA LALESH & JENNIFER E
109230040000	RESIDENTIAL	\$344.00	0.170	\$58.48	\$52.62	\$46.78	ISAIS, MARIO A & EDELMIRA SILVA
109230050000	RESIDENTIAL	\$344.00	0.170	\$58.48	\$52.62	\$46.78	WOODWARD, STUART & V
109230060000	RESIDENTIAL	\$344.00	0.170	\$58.48	\$52.62	\$46.78	SHAHER JEFFREY SCOTT
109230070000	RESIDENTIAL	\$344.00	0.170	\$58.48	\$52.62	\$46.78	BROWNE, MARK A



RD 1614  
Smith Tract

APN	Classification	Rate	Assessable Area	100% Assessment	90% Assessment	80% Assessment	ASSESSEE
109230080000	RESIDENTIAL	\$344.00	0.170	\$58.48	\$52.62	\$46.78	SMITH STEPHEN L TR
109230090000	RESIDENTIAL	\$344.00	0.170	\$58.48	\$52.62	\$46.78	MANGILI, KATHERINE A TR
109230100000	RESIDENTIAL	\$344.00	0.170	\$58.48	\$52.62	\$46.78	SALAS, REYMUNDO & LISA JOANN
109230110000	RESIDENTIAL	\$344.00	0.170	\$58.48	\$52.62	\$46.78	JUAREZ, JUAN M & NANCY M
109230120000	RESIDENTIAL	\$344.00	0.170	\$58.48	\$52.62	\$46.78	DUTRA, LOUIS
109230130000	RESIDENTIAL	\$344.00	0.170	\$58.48	\$52.62	\$46.78	LEE STEPHANIE
109230140000	RESIDENTIAL	\$344.00	0.170	\$58.48	\$52.62	\$46.78	HUNT, BONNIE J
109230150000	RESIDENTIAL	\$344.00	0.190	\$65.36	\$58.82	\$52.29	SO, BUNRITH & SONIA RITA
109230160000	RESIDENTIAL	\$344.00	0.170	\$58.48	\$52.62	\$46.78	FLORES JESSICA
109230170000	RESIDENTIAL	\$344.00	0.170	\$58.48	\$52.62	\$46.78	FLORES JESSICA
109230180000	RESIDENTIAL	\$344.00	0.170	\$58.48	\$52.62	\$46.78	STAAT GERALD A TR
109230190000	RESIDENTIAL	\$344.00	0.170	\$58.48	\$52.62	\$46.78	ADAMS, RICHARD JR & S
109230200000	RESIDENTIAL	\$344.00	0.170	\$58.48	\$52.62	\$46.78	CRAGGS RICHARD A
109230210000	RESIDENTIAL	\$344.00	0.170	\$58.48	\$52.62	\$46.78	POLYCOMP TRUST COMPANY CUST
109230220000	RESIDENTIAL	\$344.00	0.170	\$58.48	\$52.62	\$46.78	NELSON, RICHARD DEAN
109230230000	RESIDENTIAL	\$344.00	0.170	\$58.48	\$52.62	\$46.78	RODRIGUES EPIFANIO MANUEL HERRERA
109230240000	RESIDENTIAL	\$344.00	0.170	\$58.48	\$52.62	\$46.78	FLOOD, DOUGLAS N & J L
109230250000	RESIDENTIAL	\$344.00	0.170	\$58.48	\$52.62	\$46.78	WILLIAMS STACEY LEE
109230260000	RESIDENTIAL	\$344.00	0.170	\$58.48	\$52.62	\$46.78	MUJICA, JOSEPHINE BRENDA
109230270000	RESIDENTIAL	\$344.00	0.170	\$58.48	\$52.62	\$46.78	ALVAREZ HURIEL G
109230280000	RESIDENTIAL	\$344.00	0.200	\$68.80	\$61.92	\$55.04	HERNANDEZ DAVID EDUARDO ESCOBAR & SARAG
109230290000	RESIDENTIAL	\$344.00	0.190	\$65.36	\$58.82	\$52.29	REESE, DALLAS G & JUANITA
109230300000	RESIDENTIAL	\$344.00	0.170	\$58.48	\$52.62	\$46.78	JIMENEZ, VENESSA
109230310000	RESIDENTIAL	\$344.00	0.170	\$58.48	\$52.62	\$46.78	CAMPI, DENNIS M & SHAWNE L
109230320000	RESIDENTIAL	\$344.00	0.170	\$58.48	\$52.62	\$46.78	MARSHALL-NAIL JEFFREY BRADFORD
109230330000	RESIDENTIAL	\$344.00	0.170	\$58.48	\$52.62	\$46.78	FRANCIS, MICHAEL B
109230340000	RESIDENTIAL	\$344.00	0.170	\$58.48	\$52.62	\$46.78	GOMEZ, NICASIO G
109230350000	RESIDENTIAL	\$344.00	0.170	\$58.48	\$52.62	\$46.78	MUNOZ, CAMILA TR
109230360000	RESIDENTIAL	\$344.00	0.170	\$58.48	\$52.62	\$46.78	FRANCO, ERIC & ANNA M
109230370000	RESIDENTIAL	\$344.00	0.170	\$58.48	\$52.62	\$46.78	GONZALES, LUCY
109230380000	RESIDENTIAL	\$344.00	0.170	\$58.48	\$52.62	\$46.78	RODRIGUEZ, BRENDA
109230390000	RESIDENTIAL	\$344.00	0.170	\$58.48	\$52.62	\$46.78	AVILA RICHARD G & MARILYN C TR
109230400000	RESIDENTIAL	\$344.00	0.170	\$58.48	\$52.62	\$46.78	FLORES JESSICA
109230410000	RESIDENTIAL	\$344.00	0.170	\$58.48	\$52.62	\$46.78	SANCHEZ, GILBERT J & JOSEPHINE E
109230420000	RESIDENTIAL	\$344.00	0.190	\$65.36	\$58.82	\$52.29	FLORES JESSICA
109230430000	RESIDENTIAL	\$344.00	0.190	\$65.36	\$58.82	\$52.29	MAYORGA, LUIS E
109230440000	RESIDENTIAL	\$344.00	0.180	\$61.92	\$55.72	\$49.54	KHAN, MOHAMMAD N & NUZHAT
109230450000	RESIDENTIAL	\$344.00	0.180	\$61.92	\$55.72	\$49.54	SANVICENTE, SALVADOR & CAROLINA
109230460000	RESIDENTIAL	\$344.00	0.180	\$61.92	\$55.72	\$49.54	HENDERSON, GERALD D & NANCY J TR
109230470000	RESIDENTIAL	\$344.00	0.180	\$61.92	\$55.72	\$49.54	AVERY JACKIE RAY SR & CECILY RENEE
109230480000	RESIDENTIAL	\$344.00	0.180	\$61.92	\$55.72	\$49.54	PEREZ MARISOL CASTANEYRA
109230490000	RESIDENTIAL	\$344.00	0.180	\$61.92	\$55.72	\$49.54	MOSI MALIK ASAD
109230500000	RESIDENTIAL	\$344.00	0.180	\$61.92	\$55.72	\$49.54	ARELLANO MARIA D
109230510000	RESIDENTIAL	\$344.00	0.180	\$61.92	\$55.72	\$49.54	JIMENEZ RONALD & STEPHANIE
109230520000	RESIDENTIAL	\$344.00	0.180	\$61.92	\$55.72	\$49.54	RILEY, JAMES S & JUDITH A
109230530000	RESIDENTIAL	\$344.00	0.180	\$61.92	\$55.72	\$49.54	BECERRA ROCIO SANCHEZ
109230540000	RESIDENTIAL	\$344.00	0.180	\$61.92	\$55.72	\$49.54	TREMOR REGINALD & ANDEOLA CHYNNA
109230550000	RESIDENTIAL	\$344.00	0.180	\$61.92	\$55.72	\$49.54	HARRISS, RONALD D & ELLEN J
109230560000	RESIDENTIAL	\$344.00	0.190	\$65.36	\$58.82	\$52.29	KEM ERIC
109240010000	RESIDENTIAL	\$344.00	0.190	\$65.36	\$58.82	\$52.29	VENTURA EDGAR ETAL
109240020000	RESIDENTIAL	\$344.00	0.180	\$61.92	\$55.72	\$49.54	RODRIGUEZ ALYCIO
109240030000	RESIDENTIAL	\$344.00	0.180	\$61.92	\$55.72	\$49.54	EHLERS BERTHA TR
109240040000	RESIDENTIAL	\$344.00	0.180	\$61.92	\$55.72	\$49.54	PRICOLA PATRICIA TR ETAL
109240050000	RESIDENTIAL	\$344.00	0.180	\$61.92	\$55.72	\$49.54	ENNI, JERRY
109240060000	RESIDENTIAL	\$344.00	0.180	\$61.92	\$55.72	\$49.54	LUCAS, JON C
109240070000	RESIDENTIAL	\$344.00	0.180	\$61.92	\$55.72	\$49.54	HOLLENBECK, MARY K
109240080000	RESIDENTIAL	\$344.00	0.180	\$61.92	\$55.72	\$49.54	ALMARAZ, FELIPE G
109240090000	RESIDENTIAL	\$344.00	0.180	\$61.92	\$55.72	\$49.54	OREILLY, KATHLEEN K
109240100000	RESIDENTIAL	\$344.00	0.180	\$61.92	\$55.72	\$49.54	DIMAS, RALPH & CLARA
109240110000	RESIDENTIAL	\$344.00	0.180	\$61.92	\$55.72	\$49.54	YOUNG, PATRICIA R
109240120000	RESIDENTIAL	\$344.00	0.180	\$61.92	\$55.72	\$49.54	MEDINA MARISA ETAL
109240130000	RESIDENTIAL	\$344.00	0.180	\$61.92	\$55.72	\$49.54	GONZALEZ, VICTOR MANUEL R
109240140000	RESIDENTIAL	\$344.00	0.180	\$61.92	\$55.72	\$49.54	RILEY, SCOTT TR
109240150000	RESIDENTIAL	\$344.00	0.190	\$65.36	\$58.82	\$52.29	FLOOD, DIANA J
109240160000	RESIDENTIAL	\$344.00	0.180	\$61.92	\$55.72	\$49.54	CSRP LLC
109240170000	RESIDENTIAL	\$344.00	0.180	\$61.92	\$55.72	\$49.54	KLIPFEL, BRAD W TR
109240180000	RESIDENTIAL	\$344.00	0.180	\$61.92	\$55.72	\$49.54	BETTENCOURT, MELISSA ALMADA TR
109240190000	RESIDENTIAL	\$344.00	0.180	\$61.92	\$55.72	\$49.54	DE ALBA LUIS ALONZO & CERVANTES DE ALBA VA

RD 1614  
Smith Tract

APN	Classification	Rate	Assessable Area	100% Assessment	90% Assessment	80% Assessment	ASSESSEE
109240200000	RESIDENTIAL	\$344.00	0.180	\$61.92	\$55.72	\$49.54	COOK DENNIS L & DEBORAH L
109240210000	RESIDENTIAL	\$344.00	0.180	\$61.92	\$55.72	\$49.54	SANCHEZ DULCINEA E
109240220000	RESIDENTIAL	\$344.00	0.180	\$61.92	\$55.72	\$49.54	BANDONI, ROBERT G TR
109240230000	RESIDENTIAL	\$344.00	0.180	\$61.92	\$55.72	\$49.54	HERRERA, JOSE M S & MARGARITA
109240240000	RESIDENTIAL	\$344.00	0.180	\$61.92	\$55.72	\$49.54	MARTINEZ, OSCAR
109240250000	RESIDENTIAL	\$344.00	0.180	\$61.92	\$55.72	\$49.54	LOPEZ, LEONEL & MARIA L
109240260000	RESIDENTIAL	\$344.00	0.180	\$61.92	\$55.72	\$49.54	RILLAMAS DOMINETTE M ETAL
109240270000	RESIDENTIAL	\$344.00	0.180	\$61.92	\$55.72	\$49.54	SAR SOVANN
109240280000	RESIDENTIAL	\$344.00	0.190	\$65.36	\$58.82	\$52.29	BENSON CHRISTY JO TR
109240290000	RESIDENTIAL	\$344.00	0.180	\$61.92	\$55.72	\$49.54	GASPAR, FELIPE ALONSO
109240300000	RESIDENTIAL	\$344.00	0.180	\$61.92	\$55.72	\$49.54	STEPKEN FAMILY LTD PTP
109240310000	RESIDENTIAL	\$344.00	0.180	\$61.92	\$55.72	\$49.54	ESTRADA ZACHARY R
109240320000	RESIDENTIAL	\$344.00	0.180	\$61.92	\$55.72	\$49.54	CRAVENS, JIMMY L
109240330000	RESIDENTIAL	\$344.00	0.180	\$61.92	\$55.72	\$49.54	CLEMONS, COLLEEN M TR
109240340000	RESIDENTIAL	\$344.00	0.180	\$61.92	\$55.72	\$49.54	BARRERA ROGELIO L & CHAVEZ ESMERALDA
109240350000	RESIDENTIAL	\$344.00	0.180	\$61.92	\$55.72	\$49.54	HORN, TIMOTHY ALLEN
109240360000	RESIDENTIAL	\$344.00	0.180	\$61.92	\$55.72	\$49.54	BEAS SANDRA ETAL
109240370000	RESIDENTIAL	\$344.00	0.180	\$61.92	\$55.72	\$49.54	RILLON, RICHARD A
109240380000	RESIDENTIAL	\$344.00	0.180	\$61.92	\$55.72	\$49.54	COLEMAN DUANE R & JANICE A
109240390000	RESIDENTIAL	\$344.00	0.180	\$61.92	\$55.72	\$49.54	HOSHUYAMA THOMAS T JR & GAYLENE AKIKO TR
109240400000	RESIDENTIAL	\$344.00	0.180	\$61.92	\$55.72	\$49.54	KOBUS, NOAH
109240410000	RESIDENTIAL	\$344.00	0.180	\$61.92	\$55.72	\$49.54	HUNT, GERALD & NANCY L
109240420000	RESIDENTIAL	\$344.00	0.190	\$65.36	\$58.82	\$52.29	JOHNSON, BETTY S TR
109240430000	RESIDENTIAL	\$344.00	0.190	\$65.36	\$58.82	\$52.29	MATIAS ISIDRO PABLO ETAL
109240440000	RESIDENTIAL	\$344.00	0.180	\$61.92	\$55.72	\$49.54	GIOVANNONI, ALFRED & JO ANNE TR
109240450000	RESIDENTIAL	\$344.00	0.180	\$61.92	\$55.72	\$49.54	BOSWELL, BARRY L & DAWN L
109240460000	RESIDENTIAL	\$344.00	0.180	\$61.92	\$55.72	\$49.54	BUTLER RAHSAAN DELCHEA
109240470000	RESIDENTIAL	\$344.00	0.180	\$61.92	\$55.72	\$49.54	WEAVER, DINA MARIE
109240480000	RESIDENTIAL	\$344.00	0.180	\$61.92	\$55.72	\$49.54	VARGAS-SERPAS MARIA R
109240490000	RESIDENTIAL	\$344.00	0.180	\$61.92	\$55.72	\$49.54	TORREZ, HENRY R
109240500000	RESIDENTIAL	\$344.00	0.180	\$61.92	\$55.72	\$49.54	ALMAS, ALFRED & JEANNETTE D TR
109240510000	RESIDENTIAL	\$344.00	0.180	\$61.92	\$55.72	\$49.54	GRIEP JOSEPH ALLEN & GRIEP SUZANN KAY
109240520000	RESIDENTIAL	\$344.00	0.180	\$61.92	\$55.72	\$49.54	OROURKE, JULI M
109240530000	RESIDENTIAL	\$344.00	0.180	\$61.92	\$55.72	\$49.54	LCCA LLC
109240540000	RESIDENTIAL	\$344.00	0.180	\$61.92	\$55.72	\$49.54	CENTRAL VALLEY CAPITAL IV LP
109240550000	RESIDENTIAL	\$344.00	0.180	\$61.92	\$55.72	\$49.54	POOLE, ROGER D
109240560000	RESIDENTIAL	\$344.00	0.160	\$55.04	\$49.52	\$44.03	WALKER, RICHARD A ETAL
109250010000	RESIDENTIAL	\$344.00	0.170	\$58.48	\$52.62	\$46.78	PELL EDDIE LEE & RAMONA LEE
109250020000	RESIDENTIAL	\$344.00	0.170	\$58.48	\$52.62	\$46.78	CABRERA, ALVIN
109250030000	RESIDENTIAL	\$344.00	0.170	\$58.48	\$52.62	\$46.78	OSTRANDER GLEN B & KING KIMBERLY R
109250040000	RESIDENTIAL	\$344.00	0.170	\$58.48	\$52.62	\$46.78	JUANO, DERRIC
109250050000	RESIDENTIAL	\$344.00	0.170	\$58.48	\$52.62	\$46.78	CLARK, RONALD K & JOLETHA G
109250060000	RESIDENTIAL	\$344.00	0.170	\$58.48	\$52.62	\$46.78	ESTERLINE, KENNETH LEE
109250070000	RESIDENTIAL	\$344.00	0.170	\$58.48	\$52.62	\$46.78	BEYER, HARRY RICHARD ETAL
109250080000	RESIDENTIAL	\$344.00	0.170	\$58.48	\$52.62	\$46.78	PERRIN, FRANCIS H & SILVIA O ETAL
109250090000	RESIDENTIAL	\$344.00	0.170	\$58.48	\$52.62	\$46.78	STRAUMAN, ALBERT E JR TR
109250100000	RESIDENTIAL	\$344.00	0.170	\$58.48	\$52.62	\$46.78	HAWKINS, TAMARA
109250110000	RESIDENTIAL	\$344.00	0.170	\$58.48	\$52.62	\$46.78	FANTULIN, PAULA A
109250120000	RESIDENTIAL	\$344.00	0.170	\$58.48	\$52.62	\$46.78	SCOTT, LINDA GEVERTS
109250130000	RESIDENTIAL	\$344.00	0.170	\$58.48	\$52.62	\$46.78	HERRERA, ROBERT JOSEPH & REBECCA IRMA TR
109250140000	RESIDENTIAL	\$344.00	0.180	\$61.92	\$55.72	\$49.54	MARTINEZ, MANNY & AMBER
109250150000	RESIDENTIAL	\$344.00	0.180	\$61.92	\$55.72	\$49.54	DELONG, JIM R
109250160000	RESIDENTIAL	\$344.00	0.180	\$61.92	\$55.72	\$49.54	ROHDENBURG, ROSEMARY
109250170000	RESIDENTIAL	\$344.00	0.170	\$58.48	\$52.62	\$46.78	FORD, DANNY J & DEBBIE E
109250180000	RESIDENTIAL	\$344.00	0.170	\$58.48	\$52.62	\$46.78	SIADOR SEAN L
109250190000	RESIDENTIAL	\$344.00	0.170	\$58.48	\$52.62	\$46.78	MOORE, BIRGIT A
109250200000	RESIDENTIAL	\$344.00	0.170	\$58.48	\$52.62	\$46.78	MARTIN MANUELA ENRIQUEZ
109250210000	RESIDENTIAL	\$344.00	0.170	\$58.48	\$52.62	\$46.78	BETTENCOURT, MELISSA ALMADA TR
109250220000	RESIDENTIAL	\$344.00	0.170	\$58.48	\$52.62	\$46.78	CLARK, NADYA M
109250230000	RESIDENTIAL	\$344.00	0.170	\$58.48	\$52.62	\$46.78	ACKLEY, RENEE D
109250240000	RESIDENTIAL	\$344.00	0.170	\$58.48	\$52.62	\$46.78	JACKSON, SHEPFAN F
109250250000	RESIDENTIAL	\$344.00	0.170	\$58.48	\$52.62	\$46.78	TORRES ARMANDO & NIKOLE LYNN
109250260000	RESIDENTIAL	\$344.00	0.170	\$58.48	\$52.62	\$46.78	MORENO, SALVADOR & EMMA
109250270000	RESIDENTIAL	\$344.00	0.170	\$58.48	\$52.62	\$46.78	ROLFES, JOHN F TR
109250280000	RESIDENTIAL	\$344.00	0.170	\$58.48	\$52.62	\$46.78	VALENCIA ADAN J LIMON & OROZCO YOLANDA A
109250290000	RESIDENTIAL	\$344.00	0.170	\$58.48	\$52.62	\$46.78	CUSTER, GARY W & LIDIA
109250300000	RESIDENTIAL	\$344.00	0.170	\$58.48	\$52.62	\$46.78	BRANDON, MURIEL V
109250310000	RESIDENTIAL	\$344.00	0.170	\$58.48	\$52.62	\$46.78	SALDIVAR SERGIO GAMEZ & GAMEZ EVELYN



RD 1614  
Smith Tract

APN	Classification	Rate	Assessable Area	100% Assessment	90% Assessment	80% Assessment	ASSESSEE
109250320000	RESIDENTIAL	\$344.00	0.170	\$58.48	\$52.62	\$46.78	PELUSO CLIFFORD
109250330000	RESIDENTIAL	\$344.00	0.170	\$58.48	\$52.62	\$46.78	STANDRIDGE, L IKE III & VALERIE
109250340000	RESIDENTIAL	\$344.00	0.170	\$58.48	\$52.62	\$46.78	ESPINOZA, JOE
109250350000	RESIDENTIAL	\$344.00	0.170	\$58.48	\$52.62	\$46.78	KILDUFF, MARION T TR
109250360000	RESIDENTIAL	\$344.00	0.170	\$58.48	\$52.62	\$46.78	ITO, ERNEST T & LILY
109250370000	RESIDENTIAL	\$344.00	0.170	\$58.48	\$52.62	\$46.78	MONTANO JACINTA ETAL
109250380000	RESIDENTIAL	\$344.00	0.170	\$58.48	\$52.62	\$46.78	MAHMOUD, AHMED
109250390000	RESIDENTIAL	\$344.00	0.170	\$58.48	\$52.62	\$46.78	MACHEN, BILLY D & A A
109250400000	RESIDENTIAL	\$344.00	0.170	\$58.48	\$52.62	\$46.78	HAGERMAN, CLEATA P TR
109250410000	RESIDENTIAL	\$344.00	0.170	\$58.48	\$52.62	\$46.78	ELIZALDE JAIME SR & SILVIA
109250420000	RESIDENTIAL	\$344.00	0.170	\$58.48	\$52.62	\$46.78	LEONARD, THEODORE KEITH & CHERIE
109260010000	RESIDENTIAL	\$344.00	0.180	\$61.92	\$55.72	\$49.54	RANGEL, ABRAHAM & CYNTHIA
109260020000	RESIDENTIAL	\$344.00	0.170	\$58.48	\$52.62	\$46.78	VILLEGAS UBALDO
109260030000	RESIDENTIAL	\$344.00	0.170	\$58.48	\$52.62	\$46.78	TREVERTON, MICHAEL DAVID ETAL
109260040000	RESIDENTIAL	\$344.00	0.170	\$58.48	\$52.62	\$46.78	ROSSSELLI, STEVEN & KRISTEN
109260050000	RESIDENTIAL	\$344.00	0.170	\$58.48	\$52.62	\$46.78	TOM KEVIN STUART & CINDY ARLINE
109260060000	RESIDENTIAL	\$344.00	0.170	\$58.48	\$52.62	\$46.78	SATO, PATSY TR
109260070000	RESIDENTIAL	\$344.00	0.170	\$58.48	\$52.62	\$46.78	LEON, JOSE G & MARIA M
109260080000	RESIDENTIAL	\$344.00	0.170	\$58.48	\$52.62	\$46.78	ROTERT STANLEY R & ELIZABETH G TR
109260090000	RESIDENTIAL	\$344.00	0.170	\$58.48	\$52.62	\$46.78	ROTERT STANLEY R & ELIZABETH G TR
109260100000	RESIDENTIAL	\$344.00	0.170	\$58.48	\$52.62	\$46.78	AREIDA BRADLEY JAMES
109260110000	RESIDENTIAL	\$344.00	0.170	\$58.48	\$52.62	\$46.78	MORAN WILLIAM FRIELY & FRIELY ANA MARIA
109260120000	RESIDENTIAL	\$344.00	0.170	\$58.48	\$52.62	\$46.78	MCCULLOUGH ANTONIO & MCCULLOUGH LOREN
109260130000	RESIDENTIAL	\$344.00	0.170	\$58.48	\$52.62	\$46.78	HAGOOD BRENTON & JESSICA
109260140000	RESIDENTIAL	\$344.00	0.180	\$61.92	\$55.72	\$49.54	RODRIGUEZ, JEFFREY
109260150000	RESIDENTIAL	\$344.00	0.180	\$61.92	\$55.72	\$49.54	RAICHEL DEBORAH TR
109260160000	RESIDENTIAL	\$344.00	0.170	\$58.48	\$52.62	\$46.78	ROTERT STANLEY R & ELIZABETH G TR
109260170000	RESIDENTIAL	\$344.00	0.170	\$58.48	\$52.62	\$46.78	RAMIREZ FRANCISCO JUAN & DIANA
109260180000	RESIDENTIAL	\$344.00	0.170	\$58.48	\$52.62	\$46.78	SANCHEZ, PAUL & JULIETA LOPEZ
109260190000	RESIDENTIAL	\$344.00	0.170	\$58.48	\$52.62	\$46.78	FOWLER, MELANIE
109260200000	RESIDENTIAL	\$344.00	0.170	\$58.48	\$52.62	\$46.78	IBARRA, MARTHA P
109260210000	RESIDENTIAL	\$344.00	0.170	\$58.48	\$52.62	\$46.78	DUVAL, ALIDA
109260220000	RESIDENTIAL	\$344.00	0.170	\$58.48	\$52.62	\$46.78	MARTINEZ, JOSE R & J A
109260230000	RESIDENTIAL	\$344.00	0.170	\$58.48	\$52.62	\$46.78	DUGHI, LAURA SUTER
109260240000	RESIDENTIAL	\$344.00	0.170	\$58.48	\$52.62	\$46.78	OLMOS CHARLOTTE D
109260250000	RESIDENTIAL	\$344.00	0.170	\$58.48	\$52.62	\$46.78	FORNES ROMMY MICHEL CAMPOS ETAL
109260260000	RESIDENTIAL	\$344.00	0.170	\$58.48	\$52.62	\$46.78	AZUA MOISES
109260270000	RESIDENTIAL	\$344.00	0.170	\$58.48	\$52.62	\$46.78	GRAY, DANIEL I & JAQUELINE L
109260280000	RESIDENTIAL	\$344.00	0.180	\$61.92	\$55.72	\$49.54	NAASZ, TIMOTHY J & PATRICIA A
109270010000	VACANT	\$68.80	0.050	\$35.00	\$31.50	\$28.00	RAVISCIONI INEZ IDA TR
109270030000	RESIDENTIAL	\$344.00	0.170	\$58.48	\$52.62	\$46.78	DOZIER, BILL & ZUZANNA
109270040000	RESIDENTIAL	\$344.00	0.180	\$61.92	\$55.72	\$49.54	DELUCCHI, MICHAEL H & C M
109270050000	RESIDENTIAL	\$344.00	0.180	\$61.92	\$55.72	\$49.54	REY SANDRA J TR
109270060000	RESIDENTIAL	\$344.00	0.180	\$61.92	\$55.72	\$49.54	ELLIS, SHARON TR
109270070000	RESIDENTIAL	\$344.00	0.180	\$61.92	\$55.72	\$49.54	GOMEZ-FONSECA SALVADOR & VALADEZ MA JOV
109270080000	RESIDENTIAL	\$344.00	0.180	\$61.92	\$55.72	\$49.54	HENDRICKS, LINDA L & APRIL F TR
109270090000	RESIDENTIAL	\$344.00	0.170	\$58.48	\$52.62	\$46.78	HAMPTON, ERIC
109270100000	RESIDENTIAL	\$344.00	0.170	\$58.48	\$52.62	\$46.78	PHONGSAVANH JOHNNAPHA ETAL
109270110000	RESIDENTIAL	\$344.00	0.180	\$61.92	\$55.72	\$49.54	KOGA, THOMAS S
109270120000	RESIDENTIAL	\$344.00	0.190	\$65.36	\$58.82	\$52.29	RICE, SAMMIE LEE III & LISA M
109270130000	RESIDENTIAL	\$344.00	0.190	\$65.36	\$58.82	\$52.29	FREEMAN RONNIE D & SUDONNA
109270140000	RESIDENTIAL	\$344.00	0.180	\$61.92	\$55.72	\$49.54	HARRIS, GERALD R & DONNA M
109270150000	RESIDENTIAL	\$344.00	0.180	\$61.92	\$55.72	\$49.54	ISLAS, RUBY M
109270160000	RESIDENTIAL	\$344.00	0.180	\$61.92	\$55.72	\$49.54	CHRISTOPHER, CODY
109270170000	RESIDENTIAL	\$344.00	0.180	\$61.92	\$55.72	\$49.54	WELLS LOGAN
109270180000	RESIDENTIAL	\$344.00	0.180	\$61.92	\$55.72	\$49.54	JOHNSON, RICHARD T & CARLA S
109270190000	RESIDENTIAL	\$344.00	0.180	\$61.92	\$55.72	\$49.54	THOMPSON, JEAN H TR
109270200000	RESIDENTIAL	\$344.00	0.180	\$61.92	\$55.72	\$49.54	DENNING, WAYNE III
109270210000	RESIDENTIAL	\$344.00	0.180	\$61.92	\$55.72	\$49.54	KOGA, TOMOKAZU TR
109270220000	RESIDENTIAL	\$344.00	0.180	\$61.92	\$55.72	\$49.54	SCHACHT, DAVID M & P L
109270230000	RESIDENTIAL	\$344.00	0.180	\$61.92	\$55.72	\$49.54	CERVANTES CESAR & SUSANA
109270240000	RESIDENTIAL	\$344.00	0.180	\$61.92	\$55.72	\$49.54	BETTENCOURT, MELISSA ALMADA TR
109270250000	RESIDENTIAL	\$344.00	0.190	\$65.36	\$58.82	\$52.29	BENNETT, ROBERT A & LAURA J
109270260000	RESIDENTIAL	\$344.00	0.360	\$123.84	\$111.44	\$99.07	MCHUGH, ALLYSON C
109280010000	RESIDENTIAL	\$344.00	0.240	\$82.56	\$74.30	\$66.05	ROMERO, IGNACIO JR
109280020000	RESIDENTIAL	\$344.00	0.220	\$75.68	\$68.10	\$60.54	KELLER, DAVID & DANIELLE
109280030000	RESIDENTIAL	\$344.00	0.190	\$65.36	\$58.82	\$52.29	DURAN, LORENCE E & C
109280040000	RESIDENTIAL	\$344.00	0.190	\$65.36	\$58.82	\$52.29	DOUVILLE DENNIS M TR

RD 1614  
Smith Tract

APN	Classification	Rate	Assessable Area	100% Assessment	90% Assessment	80% Assessment	ASSESSEE
109280050000	RESIDENTIAL	\$344.00	0.180	\$61.92	\$55.72	\$49.54	RODRIGUEZ REANNA MICHELLE ETAL
109280060000	RESIDENTIAL	\$344.00	0.180	\$61.92	\$55.72	\$49.54	HAYNES, RICHARD EDWARD JR
109280070000	RESIDENTIAL	\$344.00	0.180	\$61.92	\$55.72	\$49.54	NOY TRENA
109280080000	RESIDENTIAL	\$344.00	0.180	\$61.92	\$55.72	\$49.54	DELOSANGELES ERNEST ANTHONY JR
109280090000	RESIDENTIAL	\$344.00	0.180	\$61.92	\$55.72	\$49.54	GUZMAN, LETICIA H
109280100000	RESIDENTIAL	\$344.00	0.250	\$86.00	\$77.40	\$68.80	ST ANDREWS LUTHERAN CHURCH OF STOCKTON
109280110000	RESIDENTIAL	\$344.00	0.200	\$68.80	\$61.92	\$55.04	GENASCI, MARGUERITE L TR
109280120000	RESIDENTIAL	\$344.00	0.180	\$61.92	\$55.72	\$49.54	TAYLOR IAN L
109280130000	RESIDENTIAL	\$344.00	0.220	\$75.68	\$68.10	\$60.54	SANTOS, STEVEN G & D A
109280140000	RESIDENTIAL	\$344.00	0.210	\$72.24	\$65.00	\$57.79	LENNON, VIOLET A TR
109280150000	RESIDENTIAL	\$344.00	0.200	\$68.80	\$61.92	\$55.04	TELLER, ELAINE M TR
109280160000	RESIDENTIAL	\$344.00	0.180	\$61.92	\$55.72	\$49.54	QUARRY DONALD ETAL
109280170000	RESIDENTIAL	\$344.00	0.180	\$61.92	\$55.72	\$49.54	WYCECH, TONI LYNN
109280180000	RESIDENTIAL	\$344.00	0.180	\$61.92	\$55.72	\$49.54	NAASZ, TIMOTHY J & PATRICIA ETAL
109280190000	RESIDENTIAL	\$344.00	0.180	\$61.92	\$55.72	\$49.54	ESSIG, WILLIAM R
109280200000	RESIDENTIAL	\$344.00	0.180	\$61.92	\$55.72	\$49.54	YORK, CURTIS B & DORIS J TR
109280210000	RESIDENTIAL	\$344.00	0.180	\$61.92	\$55.72	\$49.54	SALCEDO, JOSE C
109280220000	RESIDENTIAL	\$344.00	0.180	\$61.92	\$55.72	\$49.54	REATEGUI JULIE & DAVID
109280230000	RESIDENTIAL	\$344.00	0.180	\$61.92	\$55.72	\$49.54	ALBERDI, STEVEN C JR & SARA M
109280240000	RESIDENTIAL	\$344.00	0.190	\$65.36	\$58.82	\$52.29	DILLARD, JOSHUA & BOBBY
109280250000	RESIDENTIAL	\$344.00	0.190	\$65.36	\$58.82	\$52.29	MURRAY ASA ROBERT
109280260000	RESIDENTIAL	\$344.00	0.250	\$86.00	\$77.40	\$68.80	CORTEZ, ERIKA
109280270000	RESIDENTIAL	\$344.00	0.200	\$68.80	\$61.92	\$55.04	HERNANDEZ, EDUARDO ETAL
109280280000	RESIDENTIAL	\$344.00	0.200	\$68.80	\$61.92	\$55.04	JAGGEARS, KATRINA A
109280290000	RESIDENTIAL	\$344.00	0.190	\$65.36	\$58.82	\$52.29	MILLER, MARGARET ANN TR
109280300000	RESIDENTIAL	\$344.00	0.180	\$61.92	\$55.72	\$49.54	WONG BENJAMIN ETAL
109280310000	RESIDENTIAL	\$344.00	0.180	\$61.92	\$55.72	\$49.54	CLINGER ALYSSA & TRAVIS
109280320000	RESIDENTIAL	\$344.00	0.180	\$61.92	\$55.72	\$49.54	LEE, STEPHEN & CHERYL L TR
109280330000	RESIDENTIAL	\$344.00	0.180	\$61.92	\$55.72	\$49.54	CASTELLON, LEANDRA R
109280340000	RESIDENTIAL	\$344.00	0.180	\$61.92	\$55.72	\$49.54	BRAIS PATRICIA
109280350000	RESIDENTIAL	\$344.00	0.190	\$65.36	\$58.82	\$52.29	RAFALSKI, SUSAN PARRISH
109280360000	RESIDENTIAL	\$344.00	0.190	\$65.36	\$58.82	\$52.29	IBARRA, ROBERTA
109280370000	RESIDENTIAL	\$344.00	0.200	\$68.80	\$61.92	\$55.04	PACHECO, JEANETTE C
109280380000	RESIDENTIAL	\$344.00	0.210	\$72.24	\$65.00	\$57.79	PALACIO ABEL & ROSEMARY J TR
109280390000	RESIDENTIAL	\$344.00	0.290	\$99.76	\$89.78	\$79.81	KIRK, NOAH S&VIRGINIA
109280400000	RESIDENTIAL	\$344.00	0.270	\$92.88	\$83.58	\$74.30	KANEKO, CHIE SANDRA
109280410000	RESIDENTIAL	\$344.00	0.260	\$89.44	\$80.48	\$71.55	CARAMIHO, JOANNE E
109280420000	RESIDENTIAL	\$344.00	0.240	\$82.56	\$74.30	\$66.05	ACUNA MANUEL P JR & CINDY TELLO ETAL
109280430000	RESIDENTIAL	\$344.00	0.220	\$75.68	\$68.10	\$60.54	DAVIS, ESTHER
109280440000	RESIDENTIAL	\$344.00	0.210	\$72.24	\$65.00	\$57.79	CANALES CARLA MIREYA ETAL
109280450000	RESIDENTIAL	\$344.00	0.220	\$75.68	\$68.10	\$60.54	MARSHALL, MICHAEL JR & STEHANIE
109280460000	RESIDENTIAL	\$344.00	0.350	\$120.40	\$108.36	\$96.32	AWAN HATIF KAIYOOM & AWAN RUTH SARAH
109280470000	RESIDENTIAL	\$344.00	0.350	\$120.40	\$108.36	\$96.32	RAUZI, FRANK T & JUDITH D
109280480000	RESIDENTIAL	\$344.00	0.360	\$123.84	\$111.44	\$99.07	MCCANN, KATHLEEN
109280490000	RESIDENTIAL	\$344.00	0.370	\$127.28	\$114.54	\$101.82	JARLENSKI COZY D TR
109280500000	RESIDENTIAL	\$344.00	0.400	\$137.60	\$123.84	\$110.08	PAGSOLINGAN, CARIDAD V ETAL
109280510000	RESIDENTIAL	\$344.00	0.310	\$106.64	\$95.96	\$85.31	GIANNETTO, DEAN
109280520000	RESIDENTIAL	\$344.00	0.270	\$92.88	\$83.58	\$74.30	KELLY, ROGER
109280530000	RESIDENTIAL	\$344.00	0.350	\$120.40	\$108.36	\$96.32	ISAAK, DOROTHY L TR
109280540000	RESIDENTIAL	\$344.00	0.340	\$116.96	\$105.26	\$93.57	MALONE, JANET L TR
109280550000	AGRICULTURAL	\$0.00	0.000	\$0.00	\$0.00	\$0.00	SACRAMENTO SAN JOAQUIN DRAIN DIST
109280560000	RESIDENTIAL	\$344.00	0.190	\$65.36	\$58.82	\$52.29	YIM RINNA
109280570000	RESIDENTIAL	\$344.00	0.330	\$113.52	\$102.16	\$90.82	BICKLE MARY M ETAL
109280580000	RESIDENTIAL	\$344.00	0.340	\$116.96	\$105.26	\$93.57	ATAD, BASIL & DOLORES
109280590000	RESIDENTIAL	\$344.00	0.340	\$116.96	\$105.26	\$93.57	RAICHEL, DEBORAH
109280600000	RESIDENTIAL	\$344.00	0.340	\$116.96	\$105.26	\$93.57	HILL-VALDIVIA DEIDRE A & NOEL T
109280610000	RESIDENTIAL	\$344.00	0.350	\$120.40	\$108.36	\$96.32	KAWANANNAKOA PIIKOI
109280620000	AGRICULTURAL	\$0.00	0.000	\$0.00	\$0.00	\$0.00	SACRAMENTO SAN JOAQUIN DRAIN DIST
109280630000	RESIDENTIAL	\$344.00	0.250	\$86.00	\$77.40	\$68.80	CHRIS A HAKE LLC
109280640000	RESIDENTIAL	\$344.00	0.280	\$96.32	\$86.68	\$77.06	DUFF, LIONEL L JR & JOAN R TR
109280650000	RESIDENTIAL	\$344.00	0.280	\$96.32	\$86.68	\$77.06	CODOG, STEVEN
109280660000	RESIDENTIAL	\$344.00	0.190	\$65.36	\$58.82	\$52.29	DOWNER, THOMAS A TR
109280670000	RESIDENTIAL	\$344.00	0.190	\$65.36	\$58.82	\$52.29	GONZALEZ LUIS REY CASARES & TOMAYO BASILIS
109280680000	AGRICULTURAL	\$0.00	0.000	\$0.00	\$0.00	\$0.00	SACRAMENTO SAN JOAQUIN DRAIN DIST
109280690000	VACANT	\$68.80	0.200	\$35.00	\$31.50	\$28.00	SWANSON MICHAEL ETAL
109290010000	RESIDENTIAL	\$344.00	0.200	\$68.80	\$61.92	\$55.04	SWANSON MICHAEL ETAL
109290020000	RESIDENTIAL	\$344.00	0.210	\$72.24	\$65.00	\$57.79	7CALARIVA LLC
109290030000	RESIDENTIAL	\$344.00	0.190	\$65.36	\$58.82	\$52.29	MALDONADO MARTIN ARREOLA



RD 1614  
Smith Tract

APN	Classification	Rate	Assessable Area	100% Assessment	90% Assessment	80% Assessment	ASSESSEE
109290040000	RESIDENTIAL	\$344.00	0.210	\$72.24	\$65.00	\$57.79	STREETER, THOMAS T & HARJIT SUD TR
109290050000	RESIDENTIAL	\$344.00	0.200	\$68.80	\$61.92	\$55.04	STREETER, THOMAS T & HARJIT SUD TR
109290060000	RESIDENTIAL	\$344.00	0.190	\$65.36	\$58.82	\$52.29	SUGALI, GANE NAIK & ASWINI TR
109290070000	RESIDENTIAL	\$344.00	0.180	\$61.92	\$55.72	\$49.54	PARENTS BY CHOICE INC
109290080000	RESIDENTIAL	\$344.00	0.180	\$61.92	\$55.72	\$49.54	WALLACE, L W & M E TRS
109290090000	RESIDENTIAL	\$344.00	0.180	\$61.92	\$55.72	\$49.54	WALLACE, L W & M E TRS
109290100000	RESIDENTIAL	\$344.00	0.180	\$61.92	\$55.72	\$49.54	RAMIREZ, MIGUEL G & MARICELA C TR
109290110000	RESIDENTIAL	\$344.00	0.180	\$61.92	\$55.72	\$49.54	RAMIREZ, ANDRES & NORMA
109310010000	RESIDENTIAL	\$344.00	0.170	\$58.48	\$52.62	\$46.78	DENUIT JR EMILE C & DEEYCI C
109310020000	RESIDENTIAL	\$344.00	0.170	\$58.48	\$52.62	\$46.78	OLSON, BILLY W
109310030000	RESIDENTIAL	\$344.00	0.170	\$58.48	\$52.62	\$46.78	MCPHERSON, JUSTIN R
109310040000	RESIDENTIAL	\$344.00	0.170	\$58.48	\$52.62	\$46.78	DUNLAVY CATHERINE B TR
109310050000	RESIDENTIAL	\$344.00	0.170	\$58.48	\$52.62	\$46.78	SILVA OMAR
109310060000	RESIDENTIAL	\$344.00	0.170	\$58.48	\$52.62	\$46.78	RADCLIFF ROGER ALAN & BARBARA J TR
109310070000	RESIDENTIAL	\$344.00	0.170	\$58.48	\$52.62	\$46.78	HELLER, JEREMY DONALD
109310080000	RESIDENTIAL	\$344.00	0.170	\$58.48	\$52.62	\$46.78	MORA MARIA ESTHER ETAL
109310090000	RESIDENTIAL	\$344.00	0.170	\$58.48	\$52.62	\$46.78	ALVIDREZ JESUS R & ZULEYMA A
109310100000	RESIDENTIAL	\$344.00	0.170	\$58.48	\$52.62	\$46.78	BOLANOS IBARRA JOSE TRINIDAD & JANNEL
109310110000	RESIDENTIAL	\$344.00	0.170	\$58.48	\$52.62	\$46.78	LEAL, ARIADNA
109310120000	RESIDENTIAL	\$344.00	0.170	\$58.48	\$52.62	\$46.78	TAKESHITA, DAVID S
109310130000	RESIDENTIAL	\$344.00	0.170	\$58.48	\$52.62	\$46.78	HASTINGS, MARK
109310140000	RESIDENTIAL	\$344.00	0.170	\$58.48	\$52.62	\$46.78	BANERJEE NANDITTA
109310150000	RESIDENTIAL	\$344.00	0.170	\$58.48	\$52.62	\$46.78	VILLALPANDO DANIEL MUNOZ & PENA SELENE H
109310160000	RESIDENTIAL	\$344.00	0.170	\$58.48	\$52.62	\$46.78	ASHLOCK, LAWRENCE L & B
109310170000	RESIDENTIAL	\$344.00	0.170	\$58.48	\$52.62	\$46.78	GIANNECCHINI, MARIO & BUNNIE TR
109310180000	RESIDENTIAL	\$344.00	0.170	\$58.48	\$52.62	\$46.78	CABALLERO, ADOLFO H & NAZARIA A
109310190000	RESIDENTIAL	\$344.00	0.200	\$68.80	\$61.92	\$55.04	LOSCHIAVO, FRANK A & DONNA A TR
109310200000	RESIDENTIAL	\$344.00	0.200	\$68.80	\$61.92	\$55.04	HAMMONS TROY
109310210000	RESIDENTIAL	\$344.00	0.190	\$65.36	\$58.82	\$52.29	ANTONINI JOSEPH L & JILL A TR
109310220000	RESIDENTIAL	\$344.00	0.190	\$65.36	\$58.82	\$52.29	TORREZ, ADOLPH R & LISA D
109310230000	RESIDENTIAL	\$344.00	0.190	\$65.36	\$58.82	\$52.29	NORTHEIMER, BLAIR
109310240000	RESIDENTIAL	\$344.00	0.180	\$61.92	\$55.72	\$49.54	GL PROPERTIES & INVESTMENTS INC
109310250000	RESIDENTIAL	\$344.00	0.180	\$61.92	\$55.72	\$49.54	QUILENDERINO, DEREK AGUILAR
109310260000	RESIDENTIAL	\$344.00	0.180	\$61.92	\$55.72	\$49.54	PAYNE DANIEL & SHEILENA LOUISE
109310270000	RESIDENTIAL	\$344.00	0.170	\$58.48	\$52.62	\$46.78	GRANT ANIKA
109310280000	RESIDENTIAL	\$344.00	0.170	\$58.48	\$52.62	\$46.78	MONTANEZ, VICTORIO
109310290000	RESIDENTIAL	\$344.00	0.170	\$58.48	\$52.62	\$46.78	MENDOZA JESUS S & BRISENO LILIA
109310300000	RESIDENTIAL	\$344.00	0.170	\$58.48	\$52.62	\$46.78	VERNER, TONY W
109310310000	RESIDENTIAL	\$344.00	0.170	\$58.48	\$52.62	\$46.78	SOTO, GIBRAN
109310320000	RESIDENTIAL	\$344.00	0.180	\$61.92	\$55.72	\$49.54	ABUNDEZ, JESSE & CARMEN
109320010000	RESIDENTIAL	\$344.00	0.170	\$58.48	\$52.62	\$46.78	MILTON, ELIZABETH E ETAL
109320020000	RESIDENTIAL	\$344.00	0.170	\$58.48	\$52.62	\$46.78	JONES MARIAH N
109320030000	RESIDENTIAL	\$344.00	0.170	\$58.48	\$52.62	\$46.78	TEAM TREATMENT LLC
109320040000	RESIDENTIAL	\$344.00	0.170	\$58.48	\$52.62	\$46.78	STRAUMAN, SHARON L TR
109320050000	RESIDENTIAL	\$344.00	0.170	\$58.48	\$52.62	\$46.78	MCPHERSON, DEVYN K & JONATHAN T
109320060000	RESIDENTIAL	\$344.00	0.170	\$58.48	\$52.62	\$46.78	ROSALLES, OSWALDO
109320070000	RESIDENTIAL	\$344.00	0.170	\$58.48	\$52.62	\$46.78	CASILLAS, MARIO C & MARIA
109320080000	RESIDENTIAL	\$344.00	0.170	\$58.48	\$52.62	\$46.78	MARTINEZ, KATHERINE
109320090000	RESIDENTIAL	\$344.00	0.170	\$58.48	\$52.62	\$46.78	RAMELB ROBERT S & MIRIAM P
109320100000	RESIDENTIAL	\$344.00	0.170	\$58.48	\$52.62	\$46.78	HUANTE, GILBERT V SR & REYNA TR
109320110000	RESIDENTIAL	\$344.00	0.170	\$58.48	\$52.62	\$46.78	DE LA ROSA, BONIFACIO R P & SOCORRO V
109320120000	RESIDENTIAL	\$344.00	0.170	\$58.48	\$52.62	\$46.78	CIARMITARO, CARLO P TR
109320130000	RESIDENTIAL	\$344.00	0.170	\$58.48	\$52.62	\$46.78	BROOKS, MICHAEL & STARLENE
109320140000	RESIDENTIAL	\$344.00	0.170	\$58.48	\$52.62	\$46.78	LUCCHESI, STEVEN M
109320150000	RESIDENTIAL	\$344.00	0.170	\$58.48	\$52.62	\$46.78	DILLON, JOHN
109320160000	RESIDENTIAL	\$344.00	0.170	\$58.48	\$52.62	\$46.78	RAMOS JIMIETH ETAL
109320170000	RESIDENTIAL	\$344.00	0.170	\$58.48	\$52.62	\$46.78	HUBBARD, LOUIS A TR
109320180000	RESIDENTIAL	\$344.00	0.170	\$58.48	\$52.62	\$46.78	DIAZ, CHARLES A
109320190000	RESIDENTIAL	\$344.00	0.170	\$58.48	\$52.62	\$46.78	FERNANDEZ, CECELIA
109320200000	RESIDENTIAL	\$344.00	0.170	\$58.48	\$52.62	\$46.78	HERNANDEZ EVA
109320210000	RESIDENTIAL	\$344.00	0.170	\$58.48	\$52.62	\$46.78	KRAMP, TAMMY
109320220000	RESIDENTIAL	\$344.00	0.170	\$58.48	\$52.62	\$46.78	HASKIN REX J ETAL
109320230000	RESIDENTIAL	\$344.00	0.170	\$58.48	\$52.62	\$46.78	ESCALONA OSVALDO & CAROLYN TASHARA
109320240000	RESIDENTIAL	\$344.00	0.170	\$58.48	\$52.62	\$46.78	LOPEZ, ALEX P & PATRICIA A
109320250000	RESIDENTIAL	\$344.00	0.170	\$58.48	\$52.62	\$46.78	LOVECCHIO, ALBERT J & IONE A TR
109320260000	RESIDENTIAL	\$344.00	0.170	\$58.48	\$52.62	\$46.78	LOPEZ, BENNY F & JOSIE J TR
109320270000	RESIDENTIAL	\$344.00	0.170	\$58.48	\$52.62	\$46.78	MARTIN DERICK J
109340010000	RESIDENTIAL	\$344.00	0.190	\$65.36	\$58.82	\$52.29	BLOMSTROM ALEXANDER N

RD 1614  
Smith Tract

APN	Classification	Rate	Assessable Area	100% Assessment	90% Assessment	80% Assessment	ASSESSEE
109340020000	RESIDENTIAL	\$344.00	0.180	\$61.92	\$55.72	\$49.54	GONZALEZ, ARMANDO C SR
109340030000	RESIDENTIAL	\$344.00	0.180	\$61.92	\$55.72	\$49.54	RILLER, SUSAN
109340040000	RESIDENTIAL	\$344.00	0.180	\$61.92	\$55.72	\$49.54	SCHLEDER, JOSEPH A & SUZANNE E
109340050000	RESIDENTIAL	\$344.00	0.180	\$61.92	\$55.72	\$49.54	GALEANA REY D PENALOZA & PENALOZA RHAYZA
109340060000	RESIDENTIAL	\$344.00	0.180	\$61.92	\$55.72	\$49.54	ALVAREZ, ALEJANDRO & CECILIA
109340070000	RESIDENTIAL	\$344.00	0.180	\$61.92	\$55.72	\$49.54	REEVES LARRY F & MONICA R
109340080000	RESIDENTIAL	\$344.00	0.180	\$61.92	\$55.72	\$49.54	GOMEZ JEAN M TR ETAL
109340090000	RESIDENTIAL	\$344.00	0.180	\$61.92	\$55.72	\$49.54	LUCAS CHARLENE
109340100000	RESIDENTIAL	\$344.00	0.180	\$61.92	\$55.72	\$49.54	AGUIRRE, ANGEL E
109340110000	RESIDENTIAL	\$344.00	0.180	\$61.92	\$55.72	\$49.54	BURNS, ROBERT & E TRS
109340120000	RESIDENTIAL	\$344.00	0.180	\$61.92	\$55.72	\$49.54	CRUZ MATEO
109340130000	RESIDENTIAL	\$344.00	0.180	\$61.92	\$55.72	\$49.54	BROIN, DOROTHY M TR
109340140000	RESIDENTIAL	\$344.00	0.190	\$65.36	\$58.82	\$52.29	WARE EUGENE ETAL
109340150000	RESIDENTIAL	\$344.00	0.190	\$65.36	\$58.82	\$52.29	VAN RIXEL, REX M & TERRI ETAL
109340160000	RESIDENTIAL	\$344.00	0.180	\$61.92	\$55.72	\$49.54	CRAGGS, RICHARD A LF EST
109340170000	RESIDENTIAL	\$344.00	0.180	\$61.92	\$55.72	\$49.54	HAUCK, RONALD H
109340180000	RESIDENTIAL	\$344.00	0.180	\$61.92	\$55.72	\$49.54	KAUR DAMNEET ETAL
109340190000	RESIDENTIAL	\$344.00	0.180	\$61.92	\$55.72	\$49.54	RIEDLINGER PETER ALLAN & NAOMA AIRAZELL
109340200000	RESIDENTIAL	\$344.00	0.180	\$61.92	\$55.72	\$49.54	BETTENCOURT, MANUEL & ANGELA TR
109340210000	RESIDENTIAL	\$344.00	0.180	\$61.92	\$55.72	\$49.54	HONRATH GAYLAND P
109340220000	RESIDENTIAL	\$344.00	0.180	\$61.92	\$55.72	\$49.54	SORIA, GERALD M & DENISE G TR
109340230000	RESIDENTIAL	\$344.00	0.180	\$61.92	\$55.72	\$49.54	ANDERSON, LENA L TR
109340240000	RESIDENTIAL	\$344.00	0.180	\$61.92	\$55.72	\$49.54	SALINAS TOMAS E GONZALEZ & GONZALEZ GRISE
109340250000	RESIDENTIAL	\$344.00	0.180	\$61.92	\$55.72	\$49.54	VARGAS CERPAS JUAN C & ALICIA
109340260000	RESIDENTIAL	\$344.00	0.180	\$61.92	\$55.72	\$49.54	PARKER, LINDA EILEEN
109340270000	RESIDENTIAL	\$344.00	0.180	\$61.92	\$55.72	\$49.54	TAKEYAMA STEVEN R & SHELLEY E TR
109340280000	RESIDENTIAL	\$344.00	0.180	\$61.92	\$55.72	\$49.54	TAVARES MARIO CARDOSO & BETTENCOURT ME
109340290000	RESIDENTIAL	\$344.00	0.180	\$61.92	\$55.72	\$49.54	CHAVEZ FREDDY ROMERO ETAL
109340300000	RESIDENTIAL	\$344.00	0.190	\$65.36	\$58.82	\$52.29	WILLIS CHARLES A TR
109340310000	RESIDENTIAL	\$344.00	0.180	\$61.92	\$55.72	\$49.54	SIGLE JOEL & SABRINA
109340320000	RESIDENTIAL	\$344.00	0.180	\$61.92	\$55.72	\$49.54	MENDOZA SALVADOR DEL ALTO
109340330000	RESIDENTIAL	\$344.00	0.180	\$61.92	\$55.72	\$49.54	RIVERA EDER MARTINEZ & MARTINEZ LOURDES
109340340000	RESIDENTIAL	\$344.00	0.180	\$61.92	\$55.72	\$49.54	FESSLER MATTHEW
109340350000	RESIDENTIAL	\$344.00	0.180	\$61.92	\$55.72	\$49.54	CASTILLO, YESENIA
109340360000	RESIDENTIAL	\$344.00	0.180	\$61.92	\$55.72	\$49.54	NAGRA, DALBIR S & KULJIT K
109350010000	RESIDENTIAL	\$344.00	0.190	\$65.36	\$58.82	\$52.29	DE ALVAREZ, PATRICIA H
109350020000	RESIDENTIAL	\$344.00	0.170	\$58.48	\$52.62	\$46.78	WHITE, ALISA J ETAL
109350030000	RESIDENTIAL	\$344.00	0.170	\$58.48	\$52.62	\$46.78	CARL, JAMES M & SEGUNDINA
109350040000	RESIDENTIAL	\$344.00	0.170	\$58.48	\$52.62	\$46.78	WALKER, JANE M
109350050000	RESIDENTIAL	\$344.00	0.170	\$58.48	\$52.62	\$46.78	LOPEZ LISA ETAL
109350060000	RESIDENTIAL	\$344.00	0.170	\$58.48	\$52.62	\$46.78	ALTAMIRANO, ANGELICA M
109350070000	RESIDENTIAL	\$344.00	0.170	\$58.48	\$52.62	\$46.78	HACHMAN, KATHARINE E
109350080000	RESIDENTIAL	\$344.00	0.170	\$58.48	\$52.62	\$46.78	LOMAX VANESSA
109350090000	RESIDENTIAL	\$344.00	0.170	\$58.48	\$52.62	\$46.78	MARTINEZ, ANGELINA
109350100000	RESIDENTIAL	\$344.00	0.170	\$58.48	\$52.62	\$46.78	LERCH, MICHAEL R & VERNA M
109350110000	RESIDENTIAL	\$344.00	0.170	\$58.48	\$52.62	\$46.78	FLORES JESSICA
109350120000	RESIDENTIAL	\$344.00	0.170	\$58.48	\$52.62	\$46.78	BOGGIANO JOSEPH D & EBONY S
109350130000	RESIDENTIAL	\$344.00	0.170	\$58.48	\$52.62	\$46.78	CHAVEZ LUIS ETAL
109350140000	RESIDENTIAL	\$344.00	0.170	\$58.48	\$52.62	\$46.78	CASTILLO GUZMAN, YAN P & YESENIA
109350150000	RESIDENTIAL	\$344.00	0.170	\$58.48	\$52.62	\$46.78	MENDOZA ABIMELEC DIAZ & AGUSTIN DAPHNE N
109350160000	RESIDENTIAL	\$344.00	0.170	\$58.48	\$52.62	\$46.78	STEINOCHEER, STACIE M TR
109350170000	RESIDENTIAL	\$344.00	0.170	\$58.48	\$52.62	\$46.78	YURKOVIC, CHARLOTTE A
109350180000	RESIDENTIAL	\$344.00	0.190	\$65.36	\$58.82	\$52.29	CHEW, ELPIDIA TR ETAL
109350190000	RESIDENTIAL	\$344.00	0.180	\$61.92	\$55.72	\$49.54	FASO, JOSEPH P
109350200000	RESIDENTIAL	\$344.00	0.170	\$58.48	\$52.62	\$46.78	MENDEZ RIGOBERTO VASQUEZ & PEREZ VIDALIA
109350210000	RESIDENTIAL	\$344.00	0.170	\$58.48	\$52.62	\$46.78	LIRA, DIANA S
109350220000	RESIDENTIAL	\$344.00	0.170	\$58.48	\$52.62	\$46.78	GONZALEZ, MARIA ELBA
109350230000	RESIDENTIAL	\$344.00	0.170	\$58.48	\$52.62	\$46.78	GAMBOA, MANUEL ORTIZ
109350240000	RESIDENTIAL	\$344.00	0.170	\$58.48	\$52.62	\$46.78	FLORES JESSICA
109350250000	RESIDENTIAL	\$344.00	0.170	\$58.48	\$52.62	\$46.78	MANGILI, DOUGLAS M & R M
109350260000	RESIDENTIAL	\$344.00	0.170	\$58.48	\$52.62	\$46.78	THONGRASAMY JOHN ETAL
109350270000	RESIDENTIAL	\$344.00	0.170	\$58.48	\$52.62	\$46.78	RODARTE, FELIPE
109350280000	RESIDENTIAL	\$344.00	0.170	\$58.48	\$52.62	\$46.78	ISABELL JOSHUA & JULIA
109350290000	RESIDENTIAL	\$344.00	0.180	\$61.92	\$55.72	\$49.54	ANDEOLA, ANGELA
109350300000	RESIDENTIAL	\$344.00	0.180	\$61.92	\$55.72	\$49.54	PADILLA, MARTIN & JOVITA TR
109350310000	RESIDENTIAL	\$344.00	0.180	\$61.92	\$55.72	\$49.54	PONCE PALOMA P
109350320000	RESIDENTIAL	\$344.00	0.180	\$61.92	\$55.72	\$49.54	CHAVEZ FIDEL EDUARDO
109350330000	RESIDENTIAL	\$344.00	0.180	\$61.92	\$55.72	\$49.54	CHAVEZ, FIDEL & SAHARA



RD 1614  
Smith Tract

APN	Classification	Rate	Assessable Area	100% Assessment	90% Assessment	80% Assessment	ASSESSEE
109350340000	RESIDENTIAL	\$344.00	0.180	\$61.92	\$55.72	\$49.54	CARBAJAL, ERNESTO P
109350350000	RESIDENTIAL	\$344.00	0.180	\$61.92	\$55.72	\$49.54	PARKASH, RAM
109350360000	RESIDENTIAL	\$344.00	0.180	\$61.92	\$55.72	\$49.54	DUNCAN, DEANNA C TR
109360050000	COMMERCIAL	\$688.00	20.830	\$14,331.04	\$12,897.92	\$11,464.83	STOCKTON UNIFIED SCHOOL DIST
109360060000	COMMERCIAL	\$688.00	11.840	\$8,145.92	\$7,331.32	\$6,516.74	STOCKTON UNIFIED SCHOOL DIST
109360070000	COMMERCIAL	\$688.00	5.140	\$3,536.32	\$3,182.68	\$2,829.06	STOCKTON UNIFIED SCHOOL DIST
109360080000	COMMERCIAL	\$688.00	1.670	\$1,148.96	\$1,034.06	\$919.17	DOMINION LIFE CHRISTIAN CENTER
109360090000	COMMERCIAL	\$688.00	0.150	\$103.20	\$92.88	\$82.56	DOMINION LIFE CHRISTIAN CENTER
109370010000	RESIDENTIAL	\$344.00	0.000	\$35.00	\$31.50	\$28.00	VILLA LUCIA
109370020000	RESIDENTIAL	\$344.00	0.000	\$35.00	\$31.50	\$28.00	DUNGCA, GABRIELITA A
109370030000	RESIDENTIAL	\$344.00	0.000	\$35.00	\$31.50	\$28.00	KOGA, WILLIAM G & SHAWNA
109370040000	RESIDENTIAL	\$344.00	0.000	\$35.00	\$31.50	\$28.00	WICKMAN, THOMAS
109370050000	RESIDENTIAL	\$344.00	0.000	\$35.00	\$31.50	\$28.00	TILLMAN, CHANDRA
109370060000	RESIDENTIAL	\$344.00	0.000	\$35.00	\$31.50	\$28.00	MARCHESSAULT MICHAEL & KRISTINA
109370070000	RESIDENTIAL	\$344.00	0.000	\$35.00	\$31.50	\$28.00	VO QUOC
109370080000	RESIDENTIAL	\$344.00	0.000	\$35.00	\$31.50	\$28.00	OPPERMAN, SCOTT
109370090000	RESIDENTIAL	\$344.00	0.000	\$35.00	\$31.50	\$28.00	GANANCIAL, MARIO T
109370100000	RESIDENTIAL	\$344.00	0.000	\$35.00	\$31.50	\$28.00	AJLUNI RICHARD BAJIS & KAREN CHRISTINE
109370110000	RESIDENTIAL	\$344.00	0.000	\$35.00	\$31.50	\$28.00	JONES, FRED L ETAL
109370120000	RESIDENTIAL	\$344.00	0.000	\$35.00	\$31.50	\$28.00	HARRIS EMMANUEL JOSEPH ETAL
109370130000	RESIDENTIAL	\$344.00	0.000	\$35.00	\$31.50	\$28.00	NINO, ANDREW
109370140000	RESIDENTIAL	\$344.00	0.000	\$35.00	\$31.50	\$28.00	CAPORUSSO NICKIE ALLEN & SHARON LYNETTE T
109370150000	RESIDENTIAL	\$344.00	0.000	\$35.00	\$31.50	\$28.00	LOVECCHIO, JASON
109370160000	RESIDENTIAL	\$344.00	0.000	\$35.00	\$31.50	\$28.00	BINDER JAMES HASKELL III ETAL
109370170000	RESIDENTIAL	\$344.00	0.000	\$35.00	\$31.50	\$28.00	JARRETT, SHERRY P TR
109370180000	RESIDENTIAL	\$344.00	0.000	\$35.00	\$31.50	\$28.00	THORPE, EDWARD A
109370210000	RESIDENTIAL	\$344.00	2.200	\$756.80	\$681.12	\$605.44	PINEWOOD COVE HOMEOWNERS ASSN
109370220000	RESIDENTIAL	\$344.00	0.860	\$295.84	\$266.24	\$236.67	PINEWOOD COVE HOMEOWNERS ASSN
109380010000	RESIDENTIAL	\$344.00	0.160	\$55.04	\$49.52	\$44.03	BANK OF STOCKTON TR
109380020000	RESIDENTIAL	\$344.00	0.170	\$58.48	\$52.62	\$46.78	LOPEZ JUAN RAMON ETAL
109380030000	RESIDENTIAL	\$344.00	0.190	\$65.36	\$58.82	\$52.29	LOZANO OCHOA, MARIO A
109380040000	RESIDENTIAL	\$344.00	0.190	\$65.36	\$58.82	\$52.29	NAGRA, DALBIR S & KULJIT K
109380050000	RESIDENTIAL	\$344.00	0.170	\$58.48	\$52.62	\$46.78	RUTLEDGE, MARK A
109380060000	RESIDENTIAL	\$344.00	0.160	\$55.04	\$49.52	\$44.03	PAMINSAN, AURELIO C III
109380070000	RESIDENTIAL	\$344.00	0.150	\$51.60	\$46.44	\$41.28	JARERO, RAMON A
109380080000	RESIDENTIAL	\$344.00	0.140	\$48.16	\$43.34	\$38.53	LYBERGER LESLEY ANNE
109380090000	RESIDENTIAL	\$344.00	0.130	\$44.72	\$40.24	\$35.78	RODRIGUEZ SALVADOR MARTINEZ
109380100000	RESIDENTIAL	\$344.00	0.140	\$48.16	\$43.34	\$38.53	RABAINO SHERVIA J TR
109380110000	RESIDENTIAL	\$344.00	0.140	\$48.16	\$43.34	\$38.53	WEJMAR, WILLIAM A & CHRISTINE V
109380120000	RESIDENTIAL	\$344.00	0.160	\$55.04	\$49.52	\$44.03	LAUDERDALE, CHARLENE RIETTA TR
109380130000	RESIDENTIAL	\$344.00	0.260	\$89.44	\$80.48	\$71.55	MARTIN, DOUGLAS M & WANDA A
109380140000	RESIDENTIAL	\$344.00	0.260	\$89.44	\$80.48	\$71.55	INGRAM, ELOISE A TR
109380150000	RESIDENTIAL	\$344.00	0.300	\$103.20	\$92.88	\$82.56	LEON, ALFREDO & RUTH TR
109380160000	RESIDENTIAL	\$344.00	0.400	\$137.60	\$123.84	\$110.08	JONAS ROBERT T & LEON JONAS AUDREY L
109380170000	VACANT	\$68.80	0.490	\$35.00	\$31.50	\$28.00	BECERRA LOPEZ, EMILIO & ADRIANA
109380180000	RESIDENTIAL	\$344.00	0.400	\$137.60	\$123.84	\$110.08	BECERRA LOPEZ, EMILIO & ADRIANA
109380190000	AGRICULTURAL	\$0.00	0.000	\$0.00	\$0.00	\$0.00	RECLAMATION DISTRICT #1614
109380200000	AGRICULTURAL	\$0.00	0.000	\$0.00	\$0.00	\$0.00	SACRAMENTO SAN JOAQUIN DRAIN DIST
109390010000	RESIDENTIAL	\$344.00	0.180	\$61.92	\$55.72	\$49.54	STEWART, GLEN N & DILMA
109390020000	RESIDENTIAL	\$344.00	0.170	\$58.48	\$52.62	\$46.78	LOCKWOOD MICHAEL EMMETT ETAL
109390030000	RESIDENTIAL	\$344.00	0.170	\$58.48	\$52.62	\$46.78	GLORIA, MARY R TRUSTEE
109390040000	RESIDENTIAL	\$344.00	0.160	\$55.04	\$49.52	\$44.03	LANTZ, LISA SUZANNE
109390050000	RESIDENTIAL	\$344.00	0.140	\$48.16	\$43.34	\$38.53	RODRIGUEZ, KEITH A
109390060000	RESIDENTIAL	\$344.00	0.140	\$48.16	\$43.34	\$38.53	JIMENEZ, RYAN A ETAL
109390070000	RESIDENTIAL	\$344.00	0.140	\$48.16	\$43.34	\$38.53	CUMMINGS, HARVEY L
109390080000	RESIDENTIAL	\$344.00	0.140	\$48.16	\$43.34	\$38.53	VIRGEN, PATRICIA
109390090000	RESIDENTIAL	\$344.00	0.150	\$51.60	\$46.44	\$41.28	BELASCO, SAMUEL A
109390100000	RESIDENTIAL	\$344.00	0.160	\$55.04	\$49.52	\$44.03	SHERMAN WILLIAM & SHERMAN BECKY
109390110000	RESIDENTIAL	\$344.00	0.160	\$55.04	\$49.52	\$44.03	MUSTO, DAVID A & JOANNE TR
109390120000	RESIDENTIAL	\$344.00	0.160	\$55.04	\$49.52	\$44.03	BUSTAMANTE, SILVIA
109390130000	RESIDENTIAL	\$344.00	0.140	\$48.16	\$43.34	\$38.53	CHIPRES, JOSE F
109390140000	RESIDENTIAL	\$344.00	0.140	\$48.16	\$43.34	\$38.53	BORST, LOUIS D & KAREN K TR
109390150000	RESIDENTIAL	\$344.00	0.150	\$51.60	\$46.44	\$41.28	DESROSIERS DOLORES TR ETAL
109390160000	RESIDENTIAL	\$344.00	0.140	\$48.16	\$43.34	\$38.53	GAINES ANNETTE & SPEAR JOHN VERNON & JOH
109390170000	RESIDENTIAL	\$344.00	0.140	\$48.16	\$43.34	\$38.53	CUNNINGHAM, STEVEN A & RAMONA TR
109390180000	RESIDENTIAL	\$344.00	0.140	\$48.16	\$43.34	\$38.53	O BRIEN, DANIEL & KAMIO
109390190000	RESIDENTIAL	\$344.00	0.140	\$48.16	\$43.34	\$38.53	MORANDA, SHARON TR
109390200000	RESIDENTIAL	\$344.00	0.120	\$41.28	\$37.14	\$33.02	WONG, JASON D

RD 1614  
Smith Tract

APN	Classification	Rate	Assessable Area	100% Assessment	90% Assessment	80% Assessment	ASSEESSEE
109390210000	RESIDENTIAL	\$344.00	0.160	\$55.04	\$49.52	\$44.03	GINOCHIO, LLOYD
109390220000	RESIDENTIAL	\$344.00	0.140	\$48.16	\$43.34	\$38.53	MAHIN CATHERINE ANN TR
109390230000	RESIDENTIAL	\$344.00	0.150	\$51.60	\$46.44	\$41.28	ASHRAF, MUMTAZ A
109390240000	RESIDENTIAL	\$344.00	0.150	\$51.60	\$46.44	\$41.28	GARRY, STEPHEN T
109390250000	RESIDENTIAL	\$344.00	0.150	\$51.60	\$46.44	\$41.28	DE LA TORRE JOSE HERNANDEZ JR & AILYN ACOS
109390260000	RESIDENTIAL	\$344.00	0.230	\$79.12	\$71.20	\$63.30	EDWARDS, GARY A
109390270000	RESIDENTIAL	\$344.00	0.230	\$79.12	\$71.20	\$63.30	PACHUCA, SAMUEL C & F
109390280000	RESIDENTIAL	\$344.00	0.230	\$79.12	\$71.20	\$63.30	RUIZ ANTHONY J
109390290000	RESIDENTIAL	\$344.00	0.230	\$79.12	\$71.20	\$63.30	MUNNECKE, JEFFREY D
109390300000	RESIDENTIAL	\$344.00	0.230	\$79.12	\$71.20	\$63.30	GABRIAN, DOROTHY E ETAL
109390310000	RESIDENTIAL	\$344.00	0.230	\$79.12	\$71.20	\$63.30	NAKAOKA, ISAO & NANCY E TR
109390320000	RESIDENTIAL	\$344.00	0.340	\$116.96	\$105.26	\$93.57	SARKANY CSABA A & PATRICIA TR
109390330000	RESIDENTIAL	\$344.00	0.300	\$103.20	\$92.88	\$82.56	QUIAMBAO MARIA LORENA D
109390340000	RESIDENTIAL	\$344.00	0.160	\$55.04	\$49.52	\$44.03	HARTMAN RICHARD & HOLLY TR
109390350000	AGRICULTURAL	\$0.00	0.000	\$0.00	\$0.00	\$0.00	SACRAMENTO SAN JOAQUIN DRAIN DIST
111020010000	COMMERCIAL	\$688.00	2.920	\$2,008.96	\$1,808.06	\$1,607.17	CALIF WATER, SERVICE CO
111020050000	COMMERCIAL	\$688.00	9.470	\$6,515.36	\$5,863.82	\$5,212.29	STOCKTON UNIFIED SCHOOL DIST
111020060000	RESIDENTIAL	\$344.00	1.610	\$553.84	\$498.44	\$443.07	BRUMBAUGH, ERIC
111020070000	RESIDENTIAL	\$344.00	0.380	\$130.72	\$117.64	\$104.58	PERKINS, CLAUDIA J
111020130000	VACANT	\$68.80	1.300	\$89.44	\$80.48	\$71.55	WOELFEL, PAULA
111020140000	RESIDENTIAL	\$344.00	0.390	\$134.16	\$120.74	\$107.33	WOELFEL, PAULA
111020160000	AGRICULTURAL	\$0.00	0.000	\$0.00	\$0.00	\$0.00	SACRAMENTO SAN JOAQUIN DRAIN DIST
111020170000	VACANT	\$68.80	0.090	\$35.00	\$31.50	\$28.00	WARD, RUTH M
111020230000	RESIDENTIAL	\$344.00	0.290	\$99.76	\$89.78	\$79.81	COX, LAWRENCE E & WANDA L
111020240000	VACANT	\$68.80	0.160	\$35.00	\$31.50	\$28.00	COX, LAWRENCE E & WANDA L
111020250000	RESIDENTIAL	\$344.00	0.750	\$258.00	\$232.20	\$206.40	TRAN, TAN & NGUYET
111020280000	VACANT	\$68.80	0.150	\$35.00	\$31.50	\$28.00	KILLEN, JOHN A & CHRISTINE A
111020320000	RESIDENTIAL	\$344.00	0.860	\$295.84	\$266.24	\$236.67	KOTTKE, MARLINE S
111020350000	AGRICULTURAL	\$68.80	0.160	\$35.00	\$31.50	\$28.00	HEITMAN, CLAIR EST
111020370000	VACANT	\$68.80	0.050	\$35.00	\$31.50	\$28.00	HOPE, ARIE & BEVERLY A TR
111020410000	RESIDENTIAL	\$344.00	0.230	\$79.12	\$71.20	\$63.30	NAVARRO, ALLISON A ETAL
111020420000	RESIDENTIAL	\$344.00	0.240	\$82.56	\$74.30	\$66.05	VALDEZ, OSCAR
111020430000	RESIDENTIAL	\$344.00	0.220	\$75.68	\$68.10	\$60.54	LANGLEY ROBERT Y ETAL
111020440000	RESIDENTIAL	\$344.00	0.230	\$79.12	\$71.20	\$63.30	BRENNAN, PATTI JO TR
111020450000	VACANT	\$68.80	0.050	\$35.00	\$31.50	\$28.00	ALLEN, DARLENE V ETAL
111020460000	VACANT	\$68.80	0.050	\$35.00	\$31.50	\$28.00	VALDEZ, OSCAR
111020470000	VACANT	\$68.80	0.060	\$35.00	\$31.50	\$28.00	LANGLEY ROBERT Y ETAL
111020480000	RESIDENTIAL	\$344.00	0.380	\$130.72	\$117.64	\$104.58	HOPE ARIE & BEVERLY A
111020490000	VACANT	\$68.80	0.160	\$35.00	\$31.50	\$28.00	HOPE, ARIE & BEVERLY A TR
111020520000	RESIDENTIAL	\$344.00	0.950	\$326.80	\$294.12	\$261.44	HILL, MARTHA JOANNE
111020530000	RESIDENTIAL	\$344.00	0.340	\$116.96	\$105.26	\$93.57	KILLEN, JOHN A & CHRISTINE A
111020540000	RESIDENTIAL	\$344.00	0.170	\$58.48	\$52.62	\$46.78	CLIFTON, ALONDA D
111020550000	RESIDENTIAL	\$344.00	0.200	\$68.80	\$61.92	\$55.04	EDAYAN ANTONIO C TR
111020560000	RESIDENTIAL	\$344.00	0.180	\$61.92	\$55.72	\$49.54	LANGAN, MARTIN J & JACQUELINE TR ETAL
111020570000	RESIDENTIAL	\$344.00	0.500	\$172.00	\$154.80	\$137.60	GRUETTNER, PETER & ASTRID
111020580000	VACANT	\$68.80	0.110	\$35.00	\$31.50	\$28.00	GRUETTNER, PETER & ASTRID
111030010000	RESIDENTIAL	\$344.00	0.180	\$61.92	\$55.72	\$49.54	PADILLA, DELPHINA
111030020000	RESIDENTIAL	\$344.00	0.180	\$61.92	\$55.72	\$49.54	ROBLES LYDIA
111030030000	RESIDENTIAL	\$344.00	0.180	\$61.92	\$55.72	\$49.54	GARCIA, SALVADOR & LILIA LEAL
111030040000	RESIDENTIAL	\$344.00	0.180	\$61.92	\$55.72	\$49.54	BUTCHER, KATHLEEN M
111030050000	RESIDENTIAL	\$344.00	0.180	\$61.92	\$55.72	\$49.54	SOLIS, NATALIE LERMA ETAL
111030060000	RESIDENTIAL	\$344.00	0.180	\$61.92	\$55.72	\$49.54	O RILEY, STEPHEN K & HELEN M
111030070000	RESIDENTIAL	\$344.00	0.180	\$61.92	\$55.72	\$49.54	KIRKPATRICK DENNIS O TR
111030080000	RESIDENTIAL	\$344.00	0.180	\$61.92	\$55.72	\$49.54	MCCANDLESS CASEY S & GAYLE MARIE TR
111030090000	RESIDENTIAL	\$344.00	0.180	\$61.92	\$55.72	\$49.54	ESCOBAR MICHAEL ROBERT
111030100000	RESIDENTIAL	\$344.00	0.180	\$61.92	\$55.72	\$49.54	NINO DANIEL S
111030110000	RESIDENTIAL	\$344.00	0.180	\$61.92	\$55.72	\$49.54	SOLIS RAMIREZ PABLO & SOLIS CAROLINA
111030120000	RESIDENTIAL	\$344.00	0.180	\$61.92	\$55.72	\$49.54	GVG INVESTMENT GROUP LLC
111030130000	RESIDENTIAL	\$344.00	0.180	\$61.92	\$55.72	\$49.54	LINDSTROM, ROBERT & J TRS
111030140000	RESIDENTIAL	\$344.00	0.180	\$61.92	\$55.72	\$49.54	CAMPOS, FERNANDO
111030150000	RESIDENTIAL	\$344.00	0.180	\$61.92	\$55.72	\$49.54	KELLEY, STEVEN
111030160000	RESIDENTIAL	\$344.00	0.180	\$61.92	\$55.72	\$49.54	CALDERON, HECTOR & MALISSA
111030170000	RESIDENTIAL	\$344.00	0.180	\$61.92	\$55.72	\$49.54	COLLETTE, LORIE
111030180000	RESIDENTIAL	\$344.00	0.180	\$61.92	\$55.72	\$49.54	LITTLE, ARLENE
111030190000	RESIDENTIAL	\$344.00	0.180	\$61.92	\$55.72	\$49.54	HOSKINS, LEE TR
111030200000	RESIDENTIAL	\$344.00	0.180	\$61.92	\$55.72	\$49.54	KOKAB, JAVERIA ETAL
111030210000	RESIDENTIAL	\$344.00	0.180	\$61.92	\$55.72	\$49.54	PINZON, BALBINA RAMOS
111030220000	RESIDENTIAL	\$344.00	0.180	\$61.92	\$55.72	\$49.54	LORAN, JOSH D



RD 1614  
Smith Tract

APN	Classification	Rate	Assessable Area	100% Assessment	90% Assessment	80% Assessment	ASSESSEE
111030230000	RESIDENTIAL	\$344.00	0.180	\$61.92	\$55.72	\$49.54	RAMIREZ MIGUEL ANGEL ETAL
111030240000	RESIDENTIAL	\$344.00	0.180	\$61.92	\$55.72	\$49.54	MEJIA, DORA
111030250000	RESIDENTIAL	\$344.00	0.180	\$61.92	\$55.72	\$49.54	LEAL KATHERINE YURIDIA GONZALEZ ETAL
111030260000	RESIDENTIAL	\$344.00	0.180	\$61.92	\$55.72	\$49.54	HOBBS ELISE BARBARA TR
111030270000	RESIDENTIAL	\$344.00	0.180	\$61.92	\$55.72	\$49.54	DEER PARK PROPERTIES LLC
111030280000	RESIDENTIAL	\$344.00	0.180	\$61.92	\$55.72	\$49.54	LEDESMA, RAQUEL
111030290000	RESIDENTIAL	\$344.00	0.180	\$61.92	\$55.72	\$49.54	FB BUILDERS INC
111030300000	RESIDENTIAL	\$344.00	0.180	\$61.92	\$55.72	\$49.54	ROSAS, RAMONA V
111030310000	RESIDENTIAL	\$344.00	0.180	\$61.92	\$55.72	\$49.54	BIAGINI, MICHAEL
111030320000	RESIDENTIAL	\$344.00	0.180	\$61.92	\$55.72	\$49.54	CORTES AUDRIANNA L
111030330000	RESIDENTIAL	\$344.00	0.180	\$61.92	\$55.72	\$49.54	PEREZ MARCO
111030340000	RESIDENTIAL	\$344.00	0.180	\$61.92	\$55.72	\$49.54	GONZALEZ, ISRAEL MENDEZ & LETICIA M
111030350000	RESIDENTIAL	\$344.00	0.180	\$61.92	\$55.72	\$49.54	PETERSON, DEAN
111030360000	RESIDENTIAL	\$344.00	0.180	\$61.92	\$55.72	\$49.54	CLARK, JOHN T & E
111030370000	RESIDENTIAL	\$344.00	0.180	\$61.92	\$55.72	\$49.54	MENDEZ CARLA TR
111030380000	RESIDENTIAL	\$344.00	0.180	\$61.92	\$55.72	\$49.54	HAGGERTY, RYAN D & ANDREA N TR
111030390000	RESIDENTIAL	\$344.00	0.180	\$61.92	\$55.72	\$49.54	CHOW, EY CHIH & HUEIMING TR
111030400000	RESIDENTIAL	\$344.00	0.180	\$61.92	\$55.72	\$49.54	MAEDER, LOIS S TR ETAL
111030410000	RESIDENTIAL	\$344.00	0.180	\$61.92	\$55.72	\$49.54	WAGENMAN, DEAN F & JAMISA I
111030420000	RESIDENTIAL	\$344.00	0.180	\$61.92	\$55.72	\$49.54	CALVIRD, DENNIS E & PENELOPE A
111030430000	RESIDENTIAL	\$344.00	0.180	\$61.92	\$55.72	\$49.54	HALL, STEVEN NICHOLAS
111030440000	RESIDENTIAL	\$344.00	0.180	\$61.92	\$55.72	\$49.54	REYES JAMIE
111030450000	RESIDENTIAL	\$344.00	0.180	\$61.92	\$55.72	\$49.54	PEOPLES, MAURICE ETAL
111030460000	RESIDENTIAL	\$344.00	0.180	\$61.92	\$55.72	\$49.54	DROGE, DENNIS R & VIRGINIA O TR
111030470000	RESIDENTIAL	\$344.00	0.180	\$61.92	\$55.72	\$49.54	BATRES FRANCISCO J
111030480000	RESIDENTIAL	\$344.00	0.180	\$61.92	\$55.72	\$49.54	HERNANDEZ, FRANCISCO
111030490000	RESIDENTIAL	\$344.00	0.180	\$61.92	\$55.72	\$49.54	CONTRERAS, RICHARD R & ESTHER L
111030500000	RESIDENTIAL	\$344.00	0.180	\$61.92	\$55.72	\$49.54	ALLEN, LAWRENCE & SUSAN TR
111041010000	RESIDENTIAL	\$344.00	0.190	\$65.36	\$58.82	\$52.29	BILLUPS, GROVER & EVA
111041020000	RESIDENTIAL	\$344.00	0.190	\$65.36	\$58.82	\$52.29	NAGRA, DALBIR S & KULJIT K
111041030000	RESIDENTIAL	\$344.00	0.190	\$65.36	\$58.82	\$52.29	REYES, GRACE
111041040000	RESIDENTIAL	\$344.00	0.190	\$65.36	\$58.82	\$52.29	NEAGLE BRANDON ETAL
111041050000	RESIDENTIAL	\$344.00	0.190	\$65.36	\$58.82	\$52.29	ALBERDI, STEVEN CLARKE TR
111041060000	RESIDENTIAL	\$344.00	0.190	\$65.36	\$58.82	\$52.29	PENA, IGNACIO L
111041070000	RESIDENTIAL	\$344.00	0.190	\$65.36	\$58.82	\$52.29	AJOLO SHAYNA
111041080000	RESIDENTIAL	\$344.00	0.190	\$65.36	\$58.82	\$52.29	REDLINE KEVIN & LINDSAY
111041090000	RESIDENTIAL	\$344.00	0.200	\$68.80	\$61.92	\$55.04	VALDEZ RODOLFO
111041100000	RESIDENTIAL	\$344.00	0.190	\$65.36	\$58.82	\$52.29	MACASAET MATTHIAS C ETAL
111041110000	RESIDENTIAL	\$344.00	0.190	\$65.36	\$58.82	\$52.29	FORD KARRIE ETAL
111041120000	RESIDENTIAL	\$344.00	0.190	\$65.36	\$58.82	\$52.29	MORA, RAMON
111041130000	RESIDENTIAL	\$344.00	0.190	\$65.36	\$58.82	\$52.29	BARAJAS, GABRIEL & WENDY
111041140000	RESIDENTIAL	\$344.00	0.190	\$65.36	\$58.82	\$52.29	BARAJAS, VIANEY M ANAYA
111041150000	RESIDENTIAL	\$344.00	0.190	\$65.36	\$58.82	\$52.29	BAUTISTA, RICARDO
111041160000	RESIDENTIAL	\$344.00	0.190	\$65.36	\$58.82	\$52.29	MOMPEAN DOROTHY JOYCE
111041170000	RESIDENTIAL	\$344.00	0.190	\$65.36	\$58.82	\$52.29	HERNANDEZ, RUBEN
111041180000	RESIDENTIAL	\$344.00	0.190	\$65.36	\$58.82	\$52.29	MOMPEAN, HEATHER
111041190000	RESIDENTIAL	\$344.00	0.190	\$65.36	\$58.82	\$52.29	VARAO RUSSELL GLENN JR & RIKI SUSAN
111041200000	RESIDENTIAL	\$344.00	0.190	\$65.36	\$58.82	\$52.29	ZAPATA ROJELIO ETAL
111042010000	RESIDENTIAL	\$344.00	0.190	\$65.36	\$58.82	\$52.29	WASHINGTON ANGELA
111042020000	RESIDENTIAL	\$344.00	0.190	\$65.36	\$58.82	\$52.29	JUAREZ, ANDRES ETAL
111042030000	RESIDENTIAL	\$344.00	0.190	\$65.36	\$58.82	\$52.29	ALVAREZ, MARTHA
111042040000	RESIDENTIAL	\$344.00	0.190	\$65.36	\$58.82	\$52.29	MARTIN, KATHLEEN J
111042050000	RESIDENTIAL	\$344.00	0.190	\$65.36	\$58.82	\$52.29	GVG INVESTMENT GROUP LLC
111042060000	RESIDENTIAL	\$344.00	0.190	\$65.36	\$58.82	\$52.29	GATES, BETTY
111042070000	RESIDENTIAL	\$344.00	0.190	\$65.36	\$58.82	\$52.29	JONES, RAYMOND & LINDA
111042080000	RESIDENTIAL	\$344.00	0.190	\$65.36	\$58.82	\$52.29	QUAN ALAN & LISA
111042090000	RESIDENTIAL	\$344.00	0.190	\$65.36	\$58.82	\$52.29	PETERSON THOMAS
111042100000	RESIDENTIAL	\$344.00	0.190	\$65.36	\$58.82	\$52.29	SOTO, ROBERT J
111042110000	RESIDENTIAL	\$344.00	0.190	\$65.36	\$58.82	\$52.29	BERG, DEBORAH J
111042120000	RESIDENTIAL	\$344.00	0.190	\$65.36	\$58.82	\$52.29	LE DUC HONG
111042130000	RESIDENTIAL	\$344.00	0.190	\$65.36	\$58.82	\$52.29	CLAVEJO, MANOLITO & GEANNA
111042140000	RESIDENTIAL	\$344.00	0.190	\$65.36	\$58.82	\$52.29	FLORES MICHAEL
111042150000	RESIDENTIAL	\$344.00	0.190	\$65.36	\$58.82	\$52.29	ZARATE, RICARDO
111042160000	RESIDENTIAL	\$344.00	0.190	\$65.36	\$58.82	\$52.29	LOYA, JOYCE
111042170000	RESIDENTIAL	\$344.00	0.190	\$65.36	\$58.82	\$52.29	BENTLEY CYNTHIA K TR
111042180000	RESIDENTIAL	\$344.00	0.190	\$65.36	\$58.82	\$52.29	CONTRERAS, PEDRO S & HUMBERTA R ETAL
111042190000	RESIDENTIAL	\$344.00	0.190	\$65.36	\$58.82	\$52.29	SUAREZ, RUTH V ETAL
111042200000	RESIDENTIAL	\$344.00	0.190	\$65.36	\$58.82	\$52.29	PROSPEROUS INVESTMENT PROPERTIES LLC

RD 1614  
Smith Tract

APN	Classification	Rate	Assessable Area	100% Assessment	90% Assessment	80% Assessment	ASSESSEE
111043010000	RESIDENTIAL	\$344.00	0.200	\$68.80	\$61.92	\$55.04	VITUG SHERILL ANN CAVERO
111043020000	RESIDENTIAL	\$344.00	0.200	\$68.80	\$61.92	\$55.04	BALLARD SCOTT W
111043030000	RESIDENTIAL	\$344.00	0.200	\$68.80	\$61.92	\$55.04	HOSEY, LESTER F & YOSHIKO C TR
111043040000	RESIDENTIAL	\$344.00	0.200	\$68.80	\$61.92	\$55.04	WHITE JOANNE B TR
111043050000	RESIDENTIAL	\$344.00	0.200	\$68.80	\$61.92	\$55.04	WOODS, LARRY G & ROSEMARY L
111043060000	RESIDENTIAL	\$344.00	0.200	\$68.80	\$61.92	\$55.04	LEE, ROBERT
111043070000	RESIDENTIAL	\$344.00	0.210	\$72.24	\$65.00	\$57.79	CHASE, LARRY L & DEBORAH D
111043080000	RESIDENTIAL	\$344.00	0.230	\$79.12	\$71.20	\$63.30	LOUIE, WESTLEY
111043090000	RESIDENTIAL	\$344.00	0.220	\$75.68	\$68.10	\$60.54	PETTY JOHN S & HUA HUI M TR
111043100000	RESIDENTIAL	\$344.00	0.250	\$86.00	\$77.40	\$68.80	JIMENEZ, CAESAR & SUSAN
111043110000	RESIDENTIAL	\$344.00	0.200	\$68.80	\$61.92	\$55.04	TANG, HARRY
111043120000	RESIDENTIAL	\$344.00	0.200	\$68.80	\$61.92	\$55.04	HOLLINGSHEAD JOSEPH P & GINA
111043130000	RESIDENTIAL	\$344.00	0.200	\$68.80	\$61.92	\$55.04	MOONEY, JOHN DAVID
111043140000	RESIDENTIAL	\$344.00	0.200	\$68.80	\$61.92	\$55.04	RODRIGUEZ, ALFREDO
111043150000	RESIDENTIAL	\$344.00	0.200	\$68.80	\$61.92	\$55.04	HUNT PHILLIP LEE
111043160000	RESIDENTIAL	\$344.00	0.200	\$68.80	\$61.92	\$55.04	EVANS CARVEN JR & OLIVER HEATHER
111043170000	RESIDENTIAL	\$344.00	0.200	\$68.80	\$61.92	\$55.04	OLIVER HEATHER L
111044010000	RESIDENTIAL	\$344.00	0.190	\$65.36	\$58.82	\$52.29	CONRAD, BRIAN L
111044020000	RESIDENTIAL	\$344.00	0.190	\$65.36	\$58.82	\$52.29	SAAVEDRA, JORGE & ESMERALDA C
111044030000	RESIDENTIAL	\$344.00	0.160	\$55.04	\$49.52	\$44.03	TEVIS KYLER WADE & JESSICA
111044040000	RESIDENTIAL	\$344.00	0.170	\$58.48	\$52.62	\$46.78	VAN WINKLE, VICKIE
111044050000	RESIDENTIAL	\$344.00	0.350	\$120.40	\$108.36	\$96.32	FIGUEROA FRANCISCO JR
111044060000	RESIDENTIAL	\$344.00	0.190	\$65.36	\$58.82	\$52.29	GUTIERREZ, TANYA M
111044070000	RESIDENTIAL	\$344.00	0.270	\$92.88	\$83.58	\$74.30	BERDEJA, MARTIN & NANCY ANN
111044080000	RESIDENTIAL	\$344.00	0.200	\$68.80	\$61.92	\$55.04	BRIILLANT CORNERS
111044090000	RESIDENTIAL	\$344.00	0.190	\$65.36	\$58.82	\$52.29	CHAVEZ, FIDEL & SAHARA
111044100000	RESIDENTIAL	\$344.00	0.140	\$48.16	\$43.34	\$38.53	WELSH, DAVID EARL & AURA PRESTON
111044110000	RESIDENTIAL	\$344.00	0.170	\$58.48	\$52.62	\$46.78	BETTENCOURT, MANUEL & ANGELA TR
111044120000	RESIDENTIAL	\$344.00	0.180	\$61.92	\$55.72	\$49.54	ALFORD, RONNIE J
111044130000	RESIDENTIAL	\$344.00	0.190	\$65.36	\$58.82	\$52.29	WARD, CHARLES R & VICKII L
111044140000	RESIDENTIAL	\$344.00	0.190	\$65.36	\$58.82	\$52.29	DEMONTE, PAMELA R
111051010000	RESIDENTIAL	\$344.00	0.190	\$65.36	\$58.82	\$52.29	RIEHL ROBERT L ETAL
111051020000	RESIDENTIAL	\$344.00	0.190	\$65.36	\$58.82	\$52.29	TIENG, SEILA & YOSABETH
111051030000	RESIDENTIAL	\$344.00	0.190	\$65.36	\$58.82	\$52.29	BRAN MARCOS A
111051040000	RESIDENTIAL	\$344.00	0.190	\$65.36	\$58.82	\$52.29	DARE, JON MICHAEL & LELA JANE
111051050000	RESIDENTIAL	\$344.00	0.190	\$65.36	\$58.82	\$52.29	PAGUYO, KRISTEN N
111051060000	RESIDENTIAL	\$344.00	0.190	\$65.36	\$58.82	\$52.29	FERNANDEZ, JESUS & ROSALBA
111051070000	RESIDENTIAL	\$344.00	0.190	\$65.36	\$58.82	\$52.29	RAMIREZ, MARIA D ETAL
111051080000	RESIDENTIAL	\$344.00	0.190	\$65.36	\$58.82	\$52.29	SANCHEZ ARELI TELLEZ ETAL & MARIN ANDRES L
111051090000	RESIDENTIAL	\$344.00	0.190	\$65.36	\$58.82	\$52.29	VELAZQUEZ, IDA M
111051100000	RESIDENTIAL	\$344.00	0.190	\$65.36	\$58.82	\$52.29	VILLALOBOS, GUADALUPE & FLORENTINA
111051110000	RESIDENTIAL	\$344.00	0.190	\$65.36	\$58.82	\$52.29	BAXTER, KENNETH W
111051120000	RESIDENTIAL	\$344.00	0.190	\$65.36	\$58.82	\$52.29	CORONADO, KATHI L
111051130000	RESIDENTIAL	\$344.00	0.190	\$65.36	\$58.82	\$52.29	ASUNCION TROPY D TR
111051140000	RESIDENTIAL	\$344.00	0.190	\$65.36	\$58.82	\$52.29	RICE TONY JR
111051150000	RESIDENTIAL	\$344.00	0.190	\$65.36	\$58.82	\$52.29	MCCURRY PETER & ASHLEY
111051160000	RESIDENTIAL	\$344.00	0.190	\$65.36	\$58.82	\$52.29	GARMAN EDNA M TR
111051170000	RESIDENTIAL	\$344.00	0.190	\$65.36	\$58.82	\$52.29	RIPOYLA STEPHANIE
111051180000	RESIDENTIAL	\$344.00	0.190	\$65.36	\$58.82	\$52.29	SAAVEDRA, ANTHONY J TR
111051190000	RESIDENTIAL	\$344.00	0.190	\$65.36	\$58.82	\$52.29	SENG JEREMY SUNNY & SMITH DESTINY
111051200000	RESIDENTIAL	\$344.00	0.190	\$65.36	\$58.82	\$52.29	KINNIKIN CAROLINE M
111052010000	RESIDENTIAL	\$344.00	0.190	\$65.36	\$58.82	\$52.29	VINEY, GLORIA
111052020000	RESIDENTIAL	\$344.00	0.190	\$65.36	\$58.82	\$52.29	CASILLAS, ALISON
111052030000	RESIDENTIAL	\$344.00	0.190	\$65.36	\$58.82	\$52.29	HALL, TODD ALAN & TERESEA RAE
111052040000	RESIDENTIAL	\$344.00	0.190	\$65.36	\$58.82	\$52.29	VALADEZ MANUEL IBARRA & CHAVEZ MARICELA
111052050000	RESIDENTIAL	\$344.00	0.190	\$65.36	\$58.82	\$52.29	CRAIG, LINDA C
111052060000	RESIDENTIAL	\$344.00	0.190	\$65.36	\$58.82	\$52.29	GARZA CHRISTOPHER ANTHONY
111052070000	RESIDENTIAL	\$344.00	0.190	\$65.36	\$58.82	\$52.29	CAMPOS, RODOLFO
111052080000	RESIDENTIAL	\$344.00	0.190	\$65.36	\$58.82	\$52.29	TRAN TIEP TRI
111052090000	RESIDENTIAL	\$344.00	0.190	\$65.36	\$58.82	\$52.29	COX, MARY S
111052100000	RESIDENTIAL	\$344.00	0.190	\$65.36	\$58.82	\$52.29	MORRIS DIANE TR ETAL
111052110000	RESIDENTIAL	\$344.00	0.190	\$65.36	\$58.82	\$52.29	SILVA ANAMARIA
111052120000	RESIDENTIAL	\$344.00	0.190	\$65.36	\$58.82	\$52.29	HEISER, BRIANNA R
111052130000	RESIDENTIAL	\$344.00	0.140	\$48.16	\$43.34	\$38.53	KARPINSKI JOSHUA C
111052140000	RESIDENTIAL	\$344.00	0.240	\$82.56	\$74.30	\$66.05	ROMERO CLAUDIA YESENIA MEJIA
111052150000	RESIDENTIAL	\$344.00	0.190	\$65.36	\$58.82	\$52.29	MERAZ FRANK SR
111052160000	RESIDENTIAL	\$344.00	0.190	\$65.36	\$58.82	\$52.29	SOARES KAREN ELIZABETH & JOE AUGUSTO TR
111052170000	RESIDENTIAL	\$344.00	0.190	\$65.36	\$58.82	\$52.29	TOCH, SARATH



RD 1614  
Smith Tract

APN	Classification	Rate	Assessable Area	100% Assessment	90% Assessment	80% Assessment	ASSESSEE
111052180000	RESIDENTIAL	\$344.00	0.190	\$65.36	\$58.82	\$52.29	GARIBAY ARLEY I & ROXANNA
111052190000	RESIDENTIAL	\$344.00	0.190	\$65.36	\$58.82	\$52.29	THOMAS, CHRISTOPHER J & MELISSA S
111052200000	RESIDENTIAL	\$344.00	0.190	\$65.36	\$58.82	\$52.29	LOPEZ, DAVID & LAURA
111053010000	RESIDENTIAL	\$344.00	0.190	\$65.36	\$58.82	\$52.29	CARR, ROBERT M JR
111053020000	RESIDENTIAL	\$344.00	0.190	\$65.36	\$58.82	\$52.29	HARLAN, JERRY & JEWEL
111053030000	RESIDENTIAL	\$344.00	0.190	\$65.36	\$58.82	\$52.29	MCCLAIN KEVIN JAMES ETAL
111053040000	RESIDENTIAL	\$344.00	0.190	\$65.36	\$58.82	\$52.29	MONTES, HUGO I & ALMENDRA A
111053050000	RESIDENTIAL	\$344.00	0.190	\$65.36	\$58.82	\$52.29	AVILA, SONIA A
111053060000	RESIDENTIAL	\$344.00	0.190	\$65.36	\$58.82	\$52.29	HERRERA MARIA
111053070000	RESIDENTIAL	\$344.00	0.180	\$61.92	\$55.72	\$49.54	GARCIA ADRIAN ERASMO JR ETAL
111053080000	RESIDENTIAL	\$344.00	0.180	\$61.92	\$55.72	\$49.54	CROWL, BILLY D JR & ROBIN R
111053090000	RESIDENTIAL	\$344.00	0.190	\$65.36	\$58.82	\$52.29	TORRES, DAVID & JULIA
111053100000	RESIDENTIAL	\$344.00	0.190	\$65.36	\$58.82	\$52.29	JONES, EARL E R TR
111053110000	RESIDENTIAL	\$344.00	0.190	\$65.36	\$58.82	\$52.29	NIETO ARTURO & REBECCA
111053120000	RESIDENTIAL	\$344.00	0.190	\$65.36	\$58.82	\$52.29	DIBATTISTA INVESTMENTS LLC
111053130000	RESIDENTIAL	\$344.00	0.190	\$65.36	\$58.82	\$52.29	HERRERA LUIS ETAL
111053140000	RESIDENTIAL	\$344.00	0.190	\$65.36	\$58.82	\$52.29	GARDEA, RAMON J
111054010000	RESIDENTIAL	\$344.00	0.190	\$65.36	\$58.82	\$52.29	ALLERT, ALISHA
111054020000	RESIDENTIAL	\$344.00	0.190	\$65.36	\$58.82	\$52.29	TOPPING, ELEANOR
111054030000	RESIDENTIAL	\$344.00	0.190	\$65.36	\$58.82	\$52.29	BIRD, MARILYN ETAL
111054040000	RESIDENTIAL	\$344.00	0.190	\$65.36	\$58.82	\$52.29	DILLION, DEWAYNE & TIPHANI
111054050000	RESIDENTIAL	\$344.00	0.190	\$65.36	\$58.82	\$52.29	ROCHA, RICARDO V
111054060000	RESIDENTIAL	\$344.00	0.190	\$65.36	\$58.82	\$52.29	TEKERLEK ARA M & TEKERLEK JUDI L TR
111054070000	COMMERCIAL	\$688.00	0.180	\$123.84	\$111.44	\$99.07	CONDALE INVESTORS LLC
111054100000	RESIDENTIAL	\$344.00	0.190	\$65.36	\$58.82	\$52.29	DONAIRE CHRISTOPHER KYLE NAGAYO
111054110000	RESIDENTIAL	\$344.00	0.190	\$65.36	\$58.82	\$52.29	ESQUIVEL MARIA ISABEL LARIOS ETAL
111054120000	RESIDENTIAL	\$344.00	0.190	\$65.36	\$58.82	\$52.29	FRANK A & BETTE ANN GRANDE FAMILY LP
111054130000	RESIDENTIAL	\$344.00	0.190	\$65.36	\$58.82	\$52.29	AVAGLIANO, JOE T
111054140000	RESIDENTIAL	\$344.00	0.190	\$65.36	\$58.82	\$52.29	TAING, STEVEN S
111054150000	COMMERCIAL	\$688.00	0.370	\$254.56	\$229.10	\$203.65	SOLAR COLLECTIVE LLC
111060010000	RESIDENTIAL	\$344.00	0.160	\$55.04	\$49.52	\$44.03	DUNHAM KENNETH L & LILLIAN I TR
111060020000	RESIDENTIAL	\$344.00	0.190	\$65.36	\$58.82	\$52.29	GHELARDUCCI, DINO J TR
111060030000	RESIDENTIAL	\$344.00	0.190	\$65.36	\$58.82	\$52.29	JORDAN GERALD & CHRISTINE TR
111060040000	RESIDENTIAL	\$344.00	0.140	\$48.16	\$43.34	\$38.53	ELAM, LARRY B & MELISSA L
111060050000	RESIDENTIAL	\$344.00	0.160	\$55.04	\$49.52	\$44.03	CARRILLO, BLANCA E
111060060000	RESIDENTIAL	\$344.00	0.150	\$51.60	\$46.44	\$41.28	ROBLES, MOSES SR & NAOMI L TR
111060070000	RESIDENTIAL	\$344.00	0.160	\$55.04	\$49.52	\$44.03	ERICKSON, JEFFREY L & ELIZABETH
111060080000	RESIDENTIAL	\$344.00	0.140	\$48.16	\$43.34	\$38.53	GIDDINGS, PETER J & LORRAINE A TR
111060090000	RESIDENTIAL	\$344.00	0.150	\$51.60	\$46.44	\$41.28	SALVI, RUSSELL H
111060100000	RESIDENTIAL	\$344.00	0.140	\$48.16	\$43.34	\$38.53	GUTIERREZ, ROSIE G
111060110000	RESIDENTIAL	\$344.00	0.150	\$51.60	\$46.44	\$41.28	ORCUTT ROBERT C
111060120000	RESIDENTIAL	\$344.00	0.150	\$51.60	\$46.44	\$41.28	WU, CHIN YUN
111060130000	RESIDENTIAL	\$344.00	0.160	\$55.04	\$49.52	\$44.03	CHAN, JENNY KWAI SIM TR
111060140000	RESIDENTIAL	\$344.00	0.150	\$51.60	\$46.44	\$41.28	JACKSON, JAMES JR & DESHAWN A
111060150000	RESIDENTIAL	\$344.00	0.140	\$48.16	\$43.34	\$38.53	NARANJO, LUIS M TR
111060160000	RESIDENTIAL	\$344.00	0.150	\$51.60	\$46.44	\$41.28	JANSSEN MANAGEMENT CO LLC
111060170000	RESIDENTIAL	\$344.00	0.170	\$58.48	\$52.62	\$46.78	DUTRA, LOUIS
111060180000	RESIDENTIAL	\$344.00	0.170	\$58.48	\$52.62	\$46.78	LEGRANDE, RICHARD K TR
111060190000	RESIDENTIAL	\$344.00	0.160	\$55.04	\$49.52	\$44.03	MCBRIARTY IAN ALEXANDER & BIANCA MICHELLE
111060200000	RESIDENTIAL	\$344.00	0.160	\$55.04	\$49.52	\$44.03	GOMEZ TONY ANDREW & CARMY LOU VILLAMON
111060210000	RESIDENTIAL	\$344.00	0.160	\$55.04	\$49.52	\$44.03	MANCIA, REYNA
111060220000	RESIDENTIAL	\$344.00	0.160	\$55.04	\$49.52	\$44.03	BELL, CLAUDE
111060230000	RESIDENTIAL	\$344.00	0.160	\$55.04	\$49.52	\$44.03	ANTUNA, ELIZABETH
111060240000	RESIDENTIAL	\$344.00	0.160	\$55.04	\$49.52	\$44.03	HENDERSON, CHRISTOPHER J & DEBORAH J
111060250000	RESIDENTIAL	\$344.00	0.160	\$55.04	\$49.52	\$44.03	SAKAKURA, RANDALL
111060260000	RESIDENTIAL	\$344.00	0.160	\$55.04	\$49.52	\$44.03	BEAS MAYRA N
111060270000	VACANT	\$68.80	0.160	\$35.00	\$31.50	\$28.00	HOLTBERG GARY STEVEN TR ETAL
111060280000	RESIDENTIAL	\$344.00	0.160	\$55.04	\$49.52	\$44.03	PADILLA, JAIME ETAL
111060290000	RESIDENTIAL	\$344.00	0.160	\$55.04	\$49.52	\$44.03	HAFlich MATHEW S
111060300000	RESIDENTIAL	\$344.00	0.150	\$51.60	\$46.44	\$41.28	HUEY, RAYMOND H R
111060310000	RESIDENTIAL	\$344.00	0.160	\$55.04	\$49.52	\$44.03	STOCKTONIANS TAKING ACTION TO NEUTRALIZE
111060320000	RESIDENTIAL	\$344.00	0.180	\$61.92	\$55.72	\$49.54	FERGUSON, DAVID LJR & PATRICIA
111060330000	RESIDENTIAL	\$344.00	0.160	\$55.04	\$49.52	\$44.03	ALTHEIDE, JOYCE V TR
111060340000	RESIDENTIAL	\$344.00	0.150	\$51.60	\$46.44	\$41.28	LOPEZ, HENRY Y
111060350000	RESIDENTIAL	\$344.00	0.160	\$55.04	\$49.52	\$44.03	LY, LONG & NU
111060360000	RESIDENTIAL	\$344.00	0.160	\$55.04	\$49.52	\$44.03	HANSEN, JOHN L
111060370000	RESIDENTIAL	\$344.00	0.170	\$58.48	\$52.62	\$46.78	NORMAN, ROBERT B TR
111060380000	RESIDENTIAL	\$344.00	0.170	\$58.48	\$52.62	\$46.78	JURADO, ARMANDO & ELIZABETH M



RD 1614  
Smith Tract

APN	Classification	Rate	Assessable Area	100% Assessment	90% Assessment	80% Assessment	ASSESSEE
111060390000	RESIDENTIAL	\$344.00	0.180	\$61.92	\$55.72	\$49.54	RIVERA, VICTOR
111060400000	RESIDENTIAL	\$344.00	0.180	\$61.92	\$55.72	\$49.54	MENDOZA RODRIGO SALAZAR & MADRIGAL ALM
111060410000	RESIDENTIAL	\$344.00	0.180	\$61.92	\$55.72	\$49.54	GUTIERREZ, MARLEN G ETAL
111060420000	RESIDENTIAL	\$344.00	0.180	\$61.92	\$55.72	\$49.54	MARIA, RICHARD A
111060430000	RESIDENTIAL	\$344.00	0.180	\$61.92	\$55.72	\$49.54	WOLFE, KAREN M
111060440000	RESIDENTIAL	\$344.00	0.180	\$61.92	\$55.72	\$49.54	ELSHOLZ, ROBERT TR
111060450000	RESIDENTIAL	\$344.00	0.180	\$61.92	\$55.72	\$49.54	HILL, MARTHA JOANNE TR
111060460000	RESIDENTIAL	\$344.00	0.180	\$61.92	\$55.72	\$49.54	BREWER DANA M
111060470000	RESIDENTIAL	\$344.00	0.160	\$55.04	\$49.52	\$44.03	JASWAL, SUKHJIT S & RANI
111060480000	RESIDENTIAL	\$344.00	0.160	\$55.04	\$49.52	\$44.03	JASWAL, SUKHJIT S & RANI
111060490000	RESIDENTIAL	\$344.00	0.190	\$65.36	\$58.82	\$52.29	POBLETTE CLAUDIO & SANTOS ANA
111070010000	COMMERCIAL	\$688.00	0.040	\$35.00	\$31.50	\$28.00	CALIF WATER, SERVICE CO
111070020000	COMMERCIAL	\$688.00	0.040	\$35.00	\$31.50	\$28.00	CALIF WATER, SERVICE CO
111070030000	RESIDENTIAL	\$344.00	0.180	\$61.92	\$55.72	\$49.54	NGUYEN KHANH PHI & LE HOANG MAI THI
111070040000	RESIDENTIAL	\$344.00	0.160	\$55.04	\$49.52	\$44.03	NOP, JUSTIN M & THOEU M R
111070050000	RESIDENTIAL	\$344.00	0.180	\$61.92	\$55.72	\$49.54	ELDH, SHARON ETAL
111070060000	RESIDENTIAL	\$344.00	0.160	\$55.04	\$49.52	\$44.03	SAMMONS TODD A & SAMMONS PENNY C
111070070000	RESIDENTIAL	\$344.00	0.170	\$58.48	\$52.62	\$46.78	VILLARREAL, EDWARD C
111070080000	RESIDENTIAL	\$344.00	0.150	\$51.60	\$46.44	\$41.28	SAN NICOLAS, RANDY T & ROSANN C
111070090000	RESIDENTIAL	\$344.00	0.280	\$96.32	\$86.68	\$77.06	KITTES, BERTHA P ESTATE
111070110000	RESIDENTIAL	\$344.00	0.220	\$75.68	\$68.10	\$60.54	BRELIN, JON E
111070120000	RESIDENTIAL	\$344.00	0.150	\$51.60	\$46.44	\$41.28	SOUZA, TAMMY
111070130000	RESIDENTIAL	\$344.00	0.260	\$89.44	\$80.48	\$71.55	WILCOX, HELENA M TR
111070140000	RESIDENTIAL	\$344.00	0.230	\$79.12	\$71.20	\$63.30	PEREZ, SANDRA M
111070150000	RESIDENTIAL	\$344.00	0.280	\$96.32	\$86.68	\$77.06	LAVEAGA, ROSA S ETAL
111070160000	RESIDENTIAL	\$344.00	0.200	\$68.80	\$61.92	\$55.04	WYLIE SHERRY
111070170000	RESIDENTIAL	\$344.00	0.270	\$92.88	\$83.58	\$74.30	JACKSON, DENNIS R & KAREN A
111070180000	COMMERCIAL	\$688.00	0.250	\$172.00	\$154.80	\$137.60	CALDER, GINA TR
111070190000	COMMERCIAL	\$688.00	0.510	\$350.88	\$315.78	\$280.70	CALDER, GINA TR
111070220000	COMMERCIAL	\$688.00	0.320	\$220.16	\$198.14	\$176.13	CALIF WATER, SERVICE CO
111070230000	RESIDENTIAL	\$344.00	0.180	\$61.92	\$55.72	\$49.54	PEREZ GERARDO ARRIAGA & DE ARRIAGA MARGA
111070240000	RESIDENTIAL	\$344.00	0.150	\$51.60	\$46.44	\$41.28	TEMME, ROSS L & CYNTHIA M TR
111070250000	RESIDENTIAL	\$344.00	0.250	\$86.00	\$77.40	\$68.80	ABE, KOZO
111070260000	RESIDENTIAL	\$344.00	0.280	\$96.32	\$86.68	\$77.06	GEYER KAREN MAXINE
111070290000	COMMERCIAL	\$688.00	1.120	\$770.56	\$693.50	\$616.45	HIS WAY COMMUNITY CHURCH OF STOCKTON IN
111070340000	RESIDENTIAL	\$344.00	0.850	\$292.40	\$263.16	\$233.92	SHREEVE GORETT M TR ETAL
111070350000	RESIDENTIAL	\$344.00	0.150	\$51.60	\$46.44	\$41.28	COX, CINDY L
111070360000	RESIDENTIAL	\$344.00	0.150	\$51.60	\$46.44	\$41.28	MILLER, STANLEY & ELAINE
111081010000	RESIDENTIAL	\$344.00	0.190	\$65.36	\$58.82	\$52.29	SPRADLIN MARVIN W JR & DARLA J
111081020000	RESIDENTIAL	\$344.00	0.170	\$58.48	\$52.62	\$46.78	CASTILLO, WILLIAM JR & YVETTE YBARRA
111081030000	RESIDENTIAL	\$344.00	0.180	\$61.92	\$55.72	\$49.54	S & R STKN PROPERTIES LLC
111081040000	RESIDENTIAL	\$344.00	0.180	\$61.92	\$55.72	\$49.54	KHAN, MUHAMMAD NADEEM
111081050000	RESIDENTIAL	\$344.00	0.180	\$61.92	\$55.72	\$49.54	ARRAMBIDE ROBERTO JR & ARRAMBIDE MERCED
111081060000	RESIDENTIAL	\$344.00	0.180	\$61.92	\$55.72	\$49.54	PAZE LUIS & LOPEZ MONICA ISABEL ETAL
111081070000	RESIDENTIAL	\$344.00	0.180	\$61.92	\$55.72	\$49.54	SANCHEZ LUIS MANUEL SORIANO & MELCHOR CA
111081080000	RESIDENTIAL	\$344.00	0.180	\$61.92	\$55.72	\$49.54	BAGATTA, RICHARD J & MARY G TR
111081090000	RESIDENTIAL	\$344.00	0.180	\$61.92	\$55.72	\$49.54	SAMPSON, YVONNE TR
111081100000	RESIDENTIAL	\$344.00	0.180	\$61.92	\$55.72	\$49.54	WOODWARD, STUART R II & BOUNHOMMA J
111081110000	RESIDENTIAL	\$344.00	0.180	\$61.92	\$55.72	\$49.54	SARGENT PETER F & ELIZABETH MARIE
111081120000	RESIDENTIAL	\$344.00	0.180	\$61.92	\$55.72	\$49.54	JOHNSTON SHEILA & BARELA DAVID MARCOS
111081130000	RESIDENTIAL	\$344.00	0.180	\$61.92	\$55.72	\$49.54	PEREZ, LEOBARDO & E
111081140000	RESIDENTIAL	\$344.00	0.180	\$61.92	\$55.72	\$49.54	CHIN, DOUGLAS T & KERRY A TR
111081150000	RESIDENTIAL	\$344.00	0.180	\$61.92	\$55.72	\$49.54	BUSHONG, MARJORIE S
111081160000	RESIDENTIAL	\$344.00	0.190	\$65.36	\$58.82	\$52.29	GORTON, DAVID G
111081170000	RESIDENTIAL	\$344.00	0.160	\$55.04	\$49.52	\$44.03	WALTHALL KEVIN CHRISTOPHER
111081180000	RESIDENTIAL	\$344.00	0.180	\$61.92	\$55.72	\$49.54	GREENBERG, EVAN SCOTT
111081190000	RESIDENTIAL	\$344.00	0.190	\$65.36	\$58.82	\$52.29	VOSS, LEROY & SANDRA
111081200000	RESIDENTIAL	\$344.00	0.190	\$65.36	\$58.82	\$52.29	GARCIA, STEPHANIE
111081210000	RESIDENTIAL	\$344.00	0.180	\$61.92	\$55.72	\$49.54	AGUILAR, ESTEBAN JR & NIEVA
111081220000	RESIDENTIAL	\$344.00	0.180	\$61.92	\$55.72	\$49.54	VEGA, ANTONIO B
111081230000	RESIDENTIAL	\$344.00	0.180	\$61.92	\$55.72	\$49.54	KEIL, KATHERINE M TR
111081240000	RESIDENTIAL	\$344.00	0.180	\$61.92	\$55.72	\$49.54	TOVA FRANK G SR & VICKY A
111081250000	RESIDENTIAL	\$344.00	0.180	\$61.92	\$55.72	\$49.54	JOHNSON, SHARON R
111081260000	RESIDENTIAL	\$344.00	0.180	\$61.92	\$55.72	\$49.54	PUFNOCK, NICHOLAS J
111081270000	RESIDENTIAL	\$344.00	0.180	\$61.92	\$55.72	\$49.54	BERTANI ROBERT R & CAROL ANNE
111081280000	RESIDENTIAL	\$344.00	0.180	\$61.92	\$55.72	\$49.54	JIMENEZ JORGE
111081290000	RESIDENTIAL	\$344.00	0.180	\$61.92	\$55.72	\$49.54	OYOG, DAVID S
111081300000	RESIDENTIAL	\$344.00	0.180	\$61.92	\$55.72	\$49.54	TRINH NAM A



RD 1614  
Smith Tract

APN	Classification	Rate	Assessable Area	100% Assessment	90% Assessment	80% Assessment	ASSESSEE
111081310000	RESIDENTIAL	\$344.00	0.180	\$61.92	\$55.72	\$49.54	MIZUNO, SHIMAKO A TR
111081320000	RESIDENTIAL	\$344.00	0.180	\$61.92	\$55.72	\$49.54	DEVINCENZI PETER JOSEPH TR
111081330000	RESIDENTIAL	\$344.00	0.180	\$61.92	\$55.72	\$49.54	HATTEN JESSICA R
111081340000	RESIDENTIAL	\$344.00	0.180	\$61.92	\$55.72	\$49.54	MORRIS DAVID
111081350000	RESIDENTIAL	\$344.00	0.180	\$61.92	\$55.72	\$49.54	HUYNH HARRISON
111081360000	RESIDENTIAL	\$344.00	0.180	\$61.92	\$55.72	\$49.54	REYES, JOSE LUIS & TESSA
111081370000	RESIDENTIAL	\$344.00	0.180	\$61.92	\$55.72	\$49.54	SADLER JONATHAN T & SULEYMA TORRES
111081380000	RESIDENTIAL	\$344.00	0.190	\$65.36	\$58.82	\$52.29	GALLEGOS, PETER S & MARY E TR
111082010000	RESIDENTIAL	\$344.00	0.200	\$68.80	\$61.92	\$55.04	GACER, RICHARD H TR
111082020000	RESIDENTIAL	\$344.00	0.170	\$58.48	\$52.62	\$46.78	HERNANDEZ ARCELIA LYDIA & SADLER MADISON
111082030000	RESIDENTIAL	\$344.00	0.180	\$61.92	\$55.72	\$49.54	GHIO REAL PROPERTY LP
111082040000	RESIDENTIAL	\$344.00	0.180	\$61.92	\$55.72	\$49.54	SANTOS, ROBERT P & YOLANDA M
111082050000	RESIDENTIAL	\$344.00	0.180	\$61.92	\$55.72	\$49.54	HUGHES RICHARD W
111082060000	RESIDENTIAL	\$344.00	0.180	\$61.92	\$55.72	\$49.54	LEDERLE, CYNTHIA M
111082070000	RESIDENTIAL	\$344.00	0.160	\$55.04	\$49.52	\$44.03	S & R STOCKTON PROPERTIES
111082080000	RESIDENTIAL	\$344.00	0.190	\$65.36	\$58.82	\$52.29	BOYD, LAUREL KATHERINE
111082090000	RESIDENTIAL	\$344.00	0.180	\$61.92	\$55.72	\$49.54	WATERS KEISHA J
111082100000	RESIDENTIAL	\$344.00	0.180	\$61.92	\$55.72	\$49.54	CAMPBELL GERALD MICHAEL
111082110000	RESIDENTIAL	\$344.00	0.180	\$61.92	\$55.72	\$49.54	MONROY, ELMER & MARTHA LANDEROS
111082120000	RESIDENTIAL	\$344.00	0.180	\$61.92	\$55.72	\$49.54	NAVONE DANIEL J TR
111082130000	RESIDENTIAL	\$344.00	0.180	\$61.92	\$55.72	\$49.54	HURST, PATRICIA ANN
111082140000	RESIDENTIAL	\$344.00	0.180	\$61.92	\$55.72	\$49.54	COLBURN, GARY B & JIMMIE Y TR
111082150000	RESIDENTIAL	\$344.00	0.170	\$58.48	\$52.62	\$46.78	KERR, ANDREA J
111082160000	RESIDENTIAL	\$344.00	0.180	\$61.92	\$55.72	\$49.54	MARTINEZ ALI CAMARILLO
111082170000	RESIDENTIAL	\$344.00	0.180	\$61.92	\$55.72	\$49.54	MACIAS PEDRO VILLALOBOS JR & MARIE ALEXAN
111082180000	RESIDENTIAL	\$344.00	0.180	\$61.92	\$55.72	\$49.54	SAKAI, CLARA K TR
111082190000	RESIDENTIAL	\$344.00	0.200	\$68.80	\$61.92	\$55.04	INGHAM, RICHARD KEITH
111082200000	RESIDENTIAL	\$344.00	0.140	\$48.16	\$43.34	\$38.53	MEDINA STEPHANIE
111082210000	RESIDENTIAL	\$344.00	0.180	\$61.92	\$55.72	\$49.54	LANGSTON, BRIAN & FRANCES TR
111082220000	RESIDENTIAL	\$344.00	0.180	\$61.92	\$55.72	\$49.54	RAMIREZ JULIAN ARZATE & ARZATE SELENE IVETT
111082230000	RESIDENTIAL	\$344.00	0.180	\$61.92	\$55.72	\$49.54	PIZZI, PHILLIP GORDON & MARY E
111082240000	RESIDENTIAL	\$344.00	0.180	\$61.92	\$55.72	\$49.54	FLORES, GREGORY R & NINA V
111082250000	RESIDENTIAL	\$344.00	0.180	\$61.92	\$55.72	\$49.54	MANGRA YOVANNA A
111082260000	RESIDENTIAL	\$344.00	0.180	\$61.92	\$55.72	\$49.54	MARTINEZ ARMANDO J ESCOBAR
111082270000	RESIDENTIAL	\$344.00	0.180	\$61.92	\$55.72	\$49.54	FARLEY, LAURA ANN
111082280000	RESIDENTIAL	\$344.00	0.180	\$61.92	\$55.72	\$49.54	HARDCASTLE, IAN W & SENCERE M
111082290000	RESIDENTIAL	\$344.00	0.180	\$61.92	\$55.72	\$49.54	HITCHCOCK, GORDON D & C
111082300000	RESIDENTIAL	\$344.00	0.170	\$58.48	\$52.62	\$46.78	GALLO, PHILLIP A ETAL
111082310000	RESIDENTIAL	\$344.00	0.190	\$65.36	\$58.82	\$52.29	NINO, SONIA ETAL
111082320000	RESIDENTIAL	\$344.00	0.180	\$61.92	\$55.72	\$49.54	VILLAPUDUA, ARMANDO G III & XAPURI TR
111082330000	RESIDENTIAL	\$344.00	0.180	\$61.92	\$55.72	\$49.54	FARLEY, DAVID R
111082340000	RESIDENTIAL	\$344.00	0.180	\$61.92	\$55.72	\$49.54	MANZO, JOSE LUIS M & ELIDA
111082350000	RESIDENTIAL	\$344.00	0.180	\$61.92	\$55.72	\$49.54	MCDANIEL, RONALD T & JANIE M
111082360000	RESIDENTIAL	\$344.00	0.180	\$61.92	\$55.72	\$49.54	HD HOUSING LLC
111082370000	RESIDENTIAL	\$344.00	0.180	\$61.92	\$55.72	\$49.54	HERNANDEZ, JAVIER & SUSAN
111082380000	RESIDENTIAL	\$344.00	0.200	\$68.80	\$61.92	\$55.04	BAKKER, JAN ETAL
111090010000	RESIDENTIAL	\$344.00	0.220	\$75.68	\$68.10	\$60.54	RAMOS RICHARD A & RAMOS ROSANNE A
111090020000	RESIDENTIAL	\$344.00	0.240	\$82.56	\$74.30	\$66.05	RODRIGUEZ, JESUS O II
111090030000	RESIDENTIAL	\$344.00	0.240	\$82.56	\$74.30	\$66.05	MURILLO RAFAEL MAGANA & ORTIZ PAULA
111090040000	RESIDENTIAL	\$344.00	0.240	\$82.56	\$74.30	\$66.05	RODRIGUEZ, LUCILLE L TR
111090050000	RESIDENTIAL	\$344.00	0.240	\$82.56	\$74.30	\$66.05	CRULL ROGER W SR
111090060000	RESIDENTIAL	\$344.00	0.240	\$82.56	\$74.30	\$66.05	BURCHARD, KARL H & KIM L TR
111090070000	RESIDENTIAL	\$344.00	0.240	\$82.56	\$74.30	\$66.05	GARCIA MARK
111090080000	RESIDENTIAL	\$344.00	0.250	\$86.00	\$77.40	\$68.80	CALHOUN DEBBIE
111090090000	RESIDENTIAL	\$344.00	0.190	\$65.36	\$58.82	\$52.29	PEREZ, LORENA
111090100000	RESIDENTIAL	\$344.00	0.180	\$61.92	\$55.72	\$49.54	RUIZ DIMAS
111090110000	RESIDENTIAL	\$344.00	0.180	\$61.92	\$55.72	\$49.54	PORTAL CHRISTINE L TR
111090120000	RESIDENTIAL	\$344.00	0.180	\$61.92	\$55.72	\$49.54	CURRY, WILLIAM & CINDY
111090130000	RESIDENTIAL	\$344.00	0.180	\$61.92	\$55.72	\$49.54	PERRIN, FRANCIS H & SILVIA O TR
111090160000	RESIDENTIAL	\$344.00	0.190	\$65.36	\$58.82	\$52.29	KISSEE, JAMES
111090170000	RESIDENTIAL	\$344.00	0.160	\$55.04	\$49.52	\$44.03	GARCIA, MARIA A S
111090180000	RESIDENTIAL	\$344.00	0.160	\$55.04	\$49.52	\$44.03	HENRY, MICHELLE DIANNE
111090190000	RESIDENTIAL	\$344.00	0.160	\$55.04	\$49.52	\$44.03	MORENO, F & C M TRS
111090200000	RESIDENTIAL	\$344.00	0.160	\$55.04	\$49.52	\$44.03	VERGARA, DANIEL
111090210000	RESIDENTIAL	\$344.00	0.160	\$55.04	\$49.52	\$44.03	RAYRAY JON B & SHERI M
111090220000	RESIDENTIAL	\$344.00	0.250	\$86.00	\$77.40	\$68.80	CARR, ROBERT F & MAUREEN F TR
111090230000	RESIDENTIAL	\$344.00	0.120	\$41.28	\$37.14	\$33.02	THOMSON, HENRY J & JEAN TR
111090240000	RESIDENTIAL	\$344.00	0.120	\$41.28	\$37.14	\$33.02	MCGINNIS, JANICE A TR

RD 1614  
Smith Tract

APN	Classification	Rate	Assessable Area	100% Assessment	90% Assessment	80% Assessment	ASSESSEE
111090250000	RESIDENTIAL	\$344.00	0.160	\$55.04	\$49.52	\$44.03	SHABBAR SAJEDA
111090260000	RESIDENTIAL	\$344.00	0.160	\$55.04	\$49.52	\$44.03	VILLASENOR, HELI & MARIA C
111090270000	RESIDENTIAL	\$344.00	0.160	\$55.04	\$49.52	\$44.03	RODRIGUEZ, ALONZO S & JOANNE
111090280000	RESIDENTIAL	\$344.00	0.160	\$55.04	\$49.52	\$44.03	TAYLOR ANDREW WILLIAM PHILIP & MAHNKE ALI
111090290000	RESIDENTIAL	\$344.00	0.160	\$55.04	\$49.52	\$44.03	YRLAS, HENRY GUADALUPE JR
111090300000	RESIDENTIAL	\$344.00	0.160	\$55.04	\$49.52	\$44.03	SALGADO, PEDRO
111090310000	RESIDENTIAL	\$344.00	0.160	\$55.04	\$49.52	\$44.03	GRANT, DIANNE A
111090320000	RESIDENTIAL	\$344.00	0.160	\$55.04	\$49.52	\$44.03	HERNANDEZ EUGENIO MALDONADO & GUZMAN
111100010000	COMMERCIAL	\$688.00	1.200	\$825.60	\$743.04	\$660.48	CENTRO MART INC ETAL
111100020000	RESIDENTIAL	\$344.00	1.040	\$357.76	\$321.98	\$286.21	YOUNUS MUHAMMAD & NAJMUN NISA TR
111100190000	COMMERCIAL	\$688.00	0.180	\$123.84	\$111.44	\$99.07	SMITH, EARL A & ANGEL
111100200000	RESIDENTIAL	\$344.00	0.180	\$61.92	\$55.72	\$49.54	JELLEY, VICKI ETAL
111100230000	VACANT	\$68.80	0.180	\$35.00	\$31.50	\$28.00	SMITH, EARL A & ANGEL
111100250000	VACANT	\$68.80	0.150	\$35.00	\$31.50	\$28.00	SHREEVE GORETT M TR ETAL
111100260000	COMMERCIAL	\$688.00	0.200	\$137.60	\$123.84	\$110.08	CENTRO MART INC ETAL
111100270000	COMMERCIAL	\$688.00	0.200	\$137.60	\$123.84	\$110.08	CENTRO MART INC ETAL
111100280000	VACANT	\$68.80	0.150	\$35.00	\$31.50	\$28.00	SHREEVE GORETT M TR ETAL
111100350000	RESIDENTIAL	\$344.00	0.250	\$86.00	\$77.40	\$68.80	BURKS, MICHAEL & MARIA
111100360000	RESIDENTIAL	\$344.00	0.190	\$65.36	\$58.82	\$52.29	CAMELLO, ROMEO JR & KIMBERLY
111100370000	RESIDENTIAL	\$344.00	0.190	\$65.36	\$58.82	\$52.29	SANDOVAL, LUISA A
111100380000	VACANT	\$68.80	0.480	\$35.00	\$31.50	\$28.00	SMITH, EARL A & ANGEL
111110010000	RESIDENTIAL	\$344.00	0.260	\$89.44	\$80.48	\$71.55	ADAMS, CHARLES B JR
111110020000	RESIDENTIAL	\$344.00	0.260	\$89.44	\$80.48	\$71.55	CARDONA MARCO PEREZ & PEREZ KARINA G
111110030000	COMMERCIAL	\$688.00	0.260	\$178.88	\$160.98	\$143.10	UHL, CHARLES TR
111110060000	COMMERCIAL	\$688.00	0.100	\$68.80	\$61.92	\$55.04	TSUTSUMI, DIANE Y TR
111110070000	COMMERCIAL	\$688.00	0.300	\$206.40	\$185.76	\$165.12	TSUTSUMI, DIANE Y TR
111110080000	RESIDENTIAL	\$344.00	0.210	\$72.24	\$65.00	\$57.79	ANGEL REAL ESTATE LLC
111110090000	RESIDENTIAL	\$344.00	0.260	\$89.44	\$80.48	\$71.55	ECHAVARRE, STELLA M
111110100000	RESIDENTIAL	\$344.00	0.260	\$89.44	\$80.48	\$71.55	ALVAREZ, IDELFONSO & MARIA M
111110110000	RESIDENTIAL	\$344.00	0.260	\$89.44	\$80.48	\$71.55	HALVORSON, VIRGIL L & J R
111110120000	RESIDENTIAL	\$344.00	0.260	\$89.44	\$80.48	\$71.55	CARUSILLO, MICHAEL A
111110130000	RESIDENTIAL	\$344.00	0.170	\$58.48	\$52.62	\$46.78	LANG, NELDA J
111110140000	RESIDENTIAL	\$344.00	0.220	\$75.68	\$68.10	\$60.54	AMEY ALONSO ENOCH
111110150000	RESIDENTIAL	\$344.00	0.220	\$75.68	\$68.10	\$60.54	GONZALEZ ANTHONY JR & JEANNIE C
111110160000	RESIDENTIAL	\$344.00	0.230	\$79.12	\$71.20	\$63.30	HALVORSON, DEREK B
111110170000	RESIDENTIAL	\$344.00	0.230	\$79.12	\$71.20	\$63.30	SZYMANSKI MARY
111110180000	RESIDENTIAL	\$344.00	0.230	\$79.12	\$71.20	\$63.30	FREITAS JOHNNIE MANUEL & MARY ELLEN TR
111110190000	RESIDENTIAL	\$344.00	0.230	\$79.12	\$71.20	\$63.30	TERRY LISA M & SILIGA PAUL
111110200000	RESIDENTIAL	\$344.00	0.230	\$79.12	\$71.20	\$63.30	MUNOZ, MARY E TR
111110210000	RESIDENTIAL	\$344.00	0.230	\$79.12	\$71.20	\$63.30	YOUNG, RICHARD L & DIANE R TR
111110220000	RESIDENTIAL	\$344.00	0.230	\$79.12	\$71.20	\$63.30	SOUSA, BRAD K & JERRI
111110230000	RESIDENTIAL	\$344.00	0.230	\$79.12	\$71.20	\$63.30	OMSTEAD, SANDRA L
111110240000	RESIDENTIAL	\$344.00	0.230	\$79.12	\$71.20	\$63.30	LOGAN EVERETT E & LOGAN JOETTA
111110250000	RESIDENTIAL	\$344.00	0.230	\$79.12	\$71.20	\$63.30	DE LA CRUZ, DAVID
111110260000	RESIDENTIAL	\$344.00	0.220	\$75.68	\$68.10	\$60.54	RINEHART, JAMES L
111110270000	RESIDENTIAL	\$344.00	0.220	\$75.68	\$68.10	\$60.54	HAKE, CHRIS A & CARRIE J
111110280000	RESIDENTIAL	\$344.00	0.220	\$75.68	\$68.10	\$60.54	JERNIGAN MICHAEL
111110290000	RESIDENTIAL	\$344.00	0.220	\$75.68	\$68.10	\$60.54	WATTY JASON
111110300000	RESIDENTIAL	\$344.00	0.230	\$79.12	\$71.20	\$63.30	BERGELEEN, DAVID D & M E
111110310000	RESIDENTIAL	\$344.00	0.230	\$79.12	\$71.20	\$63.30	GONZALEZ RAFAEL ESPINOZA ETAL
111110320000	RESIDENTIAL	\$344.00	0.230	\$79.12	\$71.20	\$63.30	SEDILLO SHANNON AZTLAN
111110330000	RESIDENTIAL	\$344.00	0.230	\$79.12	\$71.20	\$63.30	FRANCISCO DALE A & FRANCISCO SANDRA T
111110340000	RESIDENTIAL	\$344.00	0.230	\$79.12	\$71.20	\$63.30	MEDINA GLORIA L
111110350000	RESIDENTIAL	\$344.00	0.230	\$79.12	\$71.20	\$63.30	GALLARDO, SAMUEL E & BETTY A
111110360000	RESIDENTIAL	\$344.00	0.230	\$79.12	\$71.20	\$63.30	QUILENDERINO, ROSALYN L TR
111110370000	RESIDENTIAL	\$344.00	0.230	\$79.12	\$71.20	\$63.30	BUSTOS, ROGELIO V & J A
111110380000	RESIDENTIAL	\$344.00	0.230	\$79.12	\$71.20	\$63.30	MENDEZ RUDY MARCELINO & ESPINOSA MARIA E
111110390000	RESIDENTIAL	\$344.00	0.230	\$79.12	\$71.20	\$63.30	REYES, ROBERTO & DENISE J MENDOZA
111110400000	RESIDENTIAL	\$344.00	0.220	\$75.68	\$68.10	\$60.54	WRENNICK, JOHN & KAREN L
111110410000	RESIDENTIAL	\$344.00	0.220	\$75.68	\$68.10	\$60.54	MENDEZ, RUBEN & FRANCES
111110420000	COMMERCIAL	\$688.00	1.030	\$708.64	\$637.76	\$566.91	ROBBINS FAMILY PROPERTIES ETAL
111110490000	VACANT	\$68.80	0.100	\$35.00	\$31.50	\$28.00	HERNANDEZ, YANIRA Y
111110500000	RESIDENTIAL	\$344.00	0.100	\$35.00	\$31.50	\$28.00	HERNANDEZ, YANIRA Y
111110510000	COMMERCIAL	\$688.00	0.260	\$178.88	\$160.98	\$143.10	ROBBINS FAMILY PROPERTIES ETAL
111110520000	COMMERCIAL	\$688.00	0.260	\$178.88	\$160.98	\$143.10	ROBBINS FAMILY PROPERTIES ETAL
111121010000	RESIDENTIAL	\$344.00	0.190	\$65.36	\$58.82	\$52.29	VAZQUEZ, MARIO B
111121020000	RESIDENTIAL	\$344.00	0.190	\$65.36	\$58.82	\$52.29	DAVID, VALERIANO A & ANNALIZA G
111121030000	RESIDENTIAL	\$344.00	0.190	\$65.36	\$58.82	\$52.29	FREDERICK AUSTIN J



RD 1614  
Smith Tract

APN	Classification	Rate	Assessable Area	100% Assessment	90% Assessment	80% Assessment	ASSESSEE
111121040000	RESIDENTIAL	\$344.00	0.190	\$65.36	\$58.82	\$52.29	HALL GREGORY TR
111121050000	RESIDENTIAL	\$344.00	0.190	\$65.36	\$58.82	\$52.29	SERVIN, PABLO
111121060000	RESIDENTIAL	\$344.00	0.190	\$65.36	\$58.82	\$52.29	FEARRAND, TREVER
111121070000	RESIDENTIAL	\$344.00	0.190	\$65.36	\$58.82	\$52.29	MIRANDA, DIANA H
111121080000	RESIDENTIAL	\$344.00	0.210	\$72.24	\$65.00	\$57.79	HARRISS, RONALD D & ELLEN J
111121090000	RESIDENTIAL	\$344.00	0.190	\$65.36	\$58.82	\$52.29	SEPULVEDA JULIAN & PADILLA-SEPULVEDA MART
111121100000	RESIDENTIAL	\$344.00	0.190	\$65.36	\$58.82	\$52.29	STEWART, SHANTA TERRY ETAL
111121110000	RESIDENTIAL	\$344.00	0.180	\$61.92	\$55.72	\$49.54	HARRISS RONALD D & ELLEN J
111121120000	RESIDENTIAL	\$344.00	0.190	\$65.36	\$58.82	\$52.29	HERNANDEZ ERIC G
111121130000	RESIDENTIAL	\$344.00	0.180	\$61.92	\$55.72	\$49.54	ART & JOYCE GODI FAMILY INVESTMENTS LP
111122010000	RESIDENTIAL	\$344.00	0.200	\$68.80	\$61.92	\$55.04	ROMAN, FRANCES T TR ETAL
111122020000	RESIDENTIAL	\$344.00	0.190	\$65.36	\$58.82	\$52.29	PEOPLES JOHNEY L
111122030000	RESIDENTIAL	\$344.00	0.190	\$65.36	\$58.82	\$52.29	BLOOM LAURIE A
111122040000	RESIDENTIAL	\$344.00	0.190	\$65.36	\$58.82	\$52.29	HALL GREGORY TR
111122050000	RESIDENTIAL	\$344.00	0.190	\$65.36	\$58.82	\$52.29	RUBA CHRISTOPHER
111122060000	RESIDENTIAL	\$344.00	0.190	\$65.36	\$58.82	\$52.29	AZEVEDO, JAMES M SR
111122070000	RESIDENTIAL	\$344.00	0.190	\$65.36	\$58.82	\$52.29	RICE, CLIFFORD A JR & CARMEN TR
111122080000	RESIDENTIAL	\$344.00	0.190	\$65.36	\$58.82	\$52.29	MCCLARY, CAROL A TR
111122090000	RESIDENTIAL	\$344.00	0.190	\$65.36	\$58.82	\$52.29	CLEMENT, KEITH M
111122100000	RESIDENTIAL	\$344.00	0.190	\$65.36	\$58.82	\$52.29	LEON JAIME HERMOSILLO
111122110000	RESIDENTIAL	\$344.00	0.180	\$61.92	\$55.72	\$49.54	HOWE DENISE C TR
111122120000	RESIDENTIAL	\$344.00	0.180	\$61.92	\$55.72	\$49.54	RUSSELL, ERMALINE B TR
111122130000	RESIDENTIAL	\$344.00	0.170	\$58.48	\$52.62	\$46.78	WANG HUI
111122140000	RESIDENTIAL	\$344.00	0.210	\$72.24	\$65.00	\$57.79	ZAVALA, FRANCISCO D & SOCORRO M
111122150000	RESIDENTIAL	\$344.00	0.180	\$61.92	\$55.72	\$49.54	LIZALDI ALEJANDRO & KATRINA
111122160000	RESIDENTIAL	\$344.00	0.180	\$61.92	\$55.72	\$49.54	TORRES, MURIELLE
111122170000	RESIDENTIAL	\$344.00	0.190	\$65.36	\$58.82	\$52.29	PURCELL, LUELI T & SHAUNA L
111122180000	RESIDENTIAL	\$344.00	0.190	\$65.36	\$58.82	\$52.29	SNELL ALECX JR
111122190000	RESIDENTIAL	\$344.00	0.190	\$65.36	\$58.82	\$52.29	MADRID MARY TR
111122200000	RESIDENTIAL	\$344.00	0.190	\$65.36	\$58.82	\$52.29	ARANJUEZ, BERNABE R & A M
111122210000	RESIDENTIAL	\$344.00	0.190	\$65.36	\$58.82	\$52.29	MARTINEZ IGNACIO MORENO & MARIA E TR
111122220000	RESIDENTIAL	\$344.00	0.190	\$65.36	\$58.82	\$52.29	VIVEROS DAVID GONZALEZ & HEREDIA GUADALU
111122230000	RESIDENTIAL	\$344.00	0.190	\$65.36	\$58.82	\$52.29	SOTO JUAN MAYA & HERNANDEZ SANDRA
111122240000	RESIDENTIAL	\$344.00	0.190	\$65.36	\$58.82	\$52.29	REYES, FRANK M & LUZ MARIA
111122250000	RESIDENTIAL	\$344.00	0.190	\$65.36	\$58.82	\$52.29	ROMERO SERGIO RAMIREZ JR
111122260000	RESIDENTIAL	\$344.00	0.200	\$68.80	\$61.92	\$55.04	HENDREN, MARK P
111123010000	RESIDENTIAL	\$344.00	0.190	\$65.36	\$58.82	\$52.29	BRYAN JAMI LAUREEN
111123020000	RESIDENTIAL	\$344.00	0.190	\$65.36	\$58.82	\$52.29	LANGSTON, BRIAN & FRANCES TR
111123030000	RESIDENTIAL	\$344.00	0.190	\$65.36	\$58.82	\$52.29	ORTIZ CARLOS E & RODRIGUEZ ANA I PENA
111123040000	RESIDENTIAL	\$344.00	0.190	\$65.36	\$58.82	\$52.29	TORLAI OLIVER P TR & SHIRLEY L TR ETAL
111123050000	RESIDENTIAL	\$344.00	0.190	\$65.36	\$58.82	\$52.29	WAN, GLEN & LILY ETAL
111123060000	RESIDENTIAL	\$344.00	0.190	\$65.36	\$58.82	\$52.29	WHITE, SUSAN E
111123070000	RESIDENTIAL	\$344.00	0.190	\$65.36	\$58.82	\$52.29	DIONNE, SUSAN HAZEL
111123080000	RESIDENTIAL	\$344.00	0.190	\$65.36	\$58.82	\$52.29	SAXTON, WILLIAM D TR
111123090000	RESIDENTIAL	\$344.00	0.190	\$65.36	\$58.82	\$52.29	MILLER, KAREN M TR
111123100000	RESIDENTIAL	\$344.00	0.190	\$65.36	\$58.82	\$52.29	TORRES, ANDREW R & L M
111123110000	RESIDENTIAL	\$344.00	0.180	\$61.92	\$55.72	\$49.54	WILKERSON ALICIA MORALES
111123120000	RESIDENTIAL	\$344.00	0.190	\$65.36	\$58.82	\$52.29	HERNANDEZ, MICHAEL J
111123130000	RESIDENTIAL	\$344.00	0.170	\$58.48	\$52.62	\$46.78	MUELLER PAUL ERIC ETAL
111123140000	RESIDENTIAL	\$344.00	0.230	\$79.12	\$71.20	\$63.30	SANDERSON DERRELL GENE II & KRISTIN ANN
111123150000	RESIDENTIAL	\$344.00	0.190	\$65.36	\$58.82	\$52.29	CAMPERO ANDREA L
111123160000	RESIDENTIAL	\$344.00	0.180	\$61.92	\$55.72	\$49.54	EAGLES, EYVONNE
111123170000	RESIDENTIAL	\$344.00	0.190	\$65.36	\$58.82	\$52.29	DOMINGUEZ HECTOR
111123180000	RESIDENTIAL	\$344.00	0.190	\$65.36	\$58.82	\$52.29	PIGGEE MICAH NAHAM
111123190000	RESIDENTIAL	\$344.00	0.190	\$65.36	\$58.82	\$52.29	CAIN, JAMES
111123200000	RESIDENTIAL	\$344.00	0.190	\$65.36	\$58.82	\$52.29	AGUIRRE, MANUEL
111123210000	RESIDENTIAL	\$344.00	0.190	\$65.36	\$58.82	\$52.29	CHAVEZ, CHRISTINA ETAL
111123220000	RESIDENTIAL	\$344.00	0.190	\$65.36	\$58.82	\$52.29	DELOSSANTOS JESSICA RENEE ETAL
111123230000	RESIDENTIAL	\$344.00	0.190	\$65.36	\$58.82	\$52.29	MIEDZINSKI PETER TR
111123240000	RESIDENTIAL	\$344.00	0.190	\$65.36	\$58.82	\$52.29	CLARK, FREDDIE L & E A
111123250000	RESIDENTIAL	\$344.00	0.190	\$65.36	\$58.82	\$52.29	FLUD JANE TR
111123260000	RESIDENTIAL	\$344.00	0.200	\$68.80	\$61.92	\$55.04	ACKLEY, RENEE D
111130010000	RESIDENTIAL	\$344.00	0.180	\$61.92	\$55.72	\$49.54	MUNIZ, GERARDO P
111130020000	RESIDENTIAL	\$344.00	0.170	\$58.48	\$52.62	\$46.78	MARTIN, DANIEL E & VERONICA C
111130030000	RESIDENTIAL	\$344.00	0.160	\$55.04	\$49.52	\$44.03	GARCIA, GILBERTO
111130040000	RESIDENTIAL	\$344.00	0.160	\$55.04	\$49.52	\$44.03	VAN WINKLE VICKIE
111130050000	RESIDENTIAL	\$344.00	0.160	\$55.04	\$49.52	\$44.03	VARONA ERICK TOMAS & RUIZ ANA LILIA ESPINOZ
111130060000	COMMERCIAL	\$688.00	0.160	\$110.08	\$99.06	\$88.06	MIDDLEBAR MONASTERY

RD 1614  
Smith Tract

APN	Classification	Rate	Assessable Area	100% Assessment	90% Assessment	80% Assessment	ASSESSEE
111130070000	RESIDENTIAL	\$344.00	0.160	\$55.04	\$49.52	\$44.03	CASTRO EMERALDA
111130080000	RESIDENTIAL	\$344.00	0.160	\$55.04	\$49.52	\$44.03	EAGLES HENRY M
111130090000	RESIDENTIAL	\$344.00	0.160	\$55.04	\$49.52	\$44.03	CARNEGIE BOBBY D
111130100000	RESIDENTIAL	\$344.00	0.170	\$58.48	\$52.62	\$46.78	RUMMEL, JOHN B & ELIZABETH G
111130110000	RESIDENTIAL	\$344.00	0.180	\$61.92	\$55.72	\$49.54	VALDEZ, GLORIA TR
111130120000	RESIDENTIAL	\$344.00	0.170	\$58.48	\$52.62	\$46.78	FLANARY, CHARLOTTE TR
111130130000	RESIDENTIAL	\$344.00	0.160	\$55.04	\$49.52	\$44.03	LOPEZ ROSENDO P & ROSY
111130140000	RESIDENTIAL	\$344.00	0.160	\$55.04	\$49.52	\$44.03	SEGARINI INVESTMENT COMPANY LP ETAL
111130150000	RESIDENTIAL	\$344.00	0.160	\$55.04	\$49.52	\$44.03	OLIVERA, ALEJANDRO CASTRO JR
111130160000	RESIDENTIAL	\$344.00	0.160	\$55.04	\$49.52	\$44.03	WINKLER, SHIRLEY
111130170000	RESIDENTIAL	\$344.00	0.160	\$55.04	\$49.52	\$44.03	TIBON, JOHANNA C
111130180000	RESIDENTIAL	\$344.00	0.160	\$55.04	\$49.52	\$44.03	TRETO, ANA MIRIAM
111130190000	RESIDENTIAL	\$344.00	0.160	\$55.04	\$49.52	\$44.03	MIRANDA VIRGLIO III & NANCY
111130200000	RESIDENTIAL	\$344.00	0.160	\$55.04	\$49.52	\$44.03	SANTANA MARIBEL
111130210000	RESIDENTIAL	\$344.00	0.160	\$55.04	\$49.52	\$44.03	RETANA, VIRGINIA ETAL
111130220000	RESIDENTIAL	\$344.00	0.160	\$55.04	\$49.52	\$44.03	GOODPASTURE, CORDELL D & JOY A
111130230000	RESIDENTIAL	\$344.00	0.160	\$55.04	\$49.52	\$44.03	CASTRO SEAN JR ETAL
111130240000	RESIDENTIAL	\$344.00	0.160	\$55.04	\$49.52	\$44.03	IZZO VICTOR F & IZZO MA GIRLIE G
111130250000	RESIDENTIAL	\$344.00	0.160	\$55.04	\$49.52	\$44.03	DEFILLO CHRISTOPHER MICHAEL & ALVAREZ EVEL
111130260000	RESIDENTIAL	\$344.00	0.160	\$55.04	\$49.52	\$44.03	PETERSON, TERRY J & MARGARET ANN TR
111130270000	RESIDENTIAL	\$344.00	0.190	\$65.36	\$58.82	\$52.29	PING, PAMELA
111130280000	RESIDENTIAL	\$344.00	0.180	\$61.92	\$55.72	\$49.54	SIMON KIMBERLY & DONALD J JR
111130290000	RESIDENTIAL	\$344.00	0.160	\$55.04	\$49.52	\$44.03	BROWN RICHARD JOSEPH
111130300000	RESIDENTIAL	\$344.00	0.160	\$55.04	\$49.52	\$44.03	BUTTLER CATHERINE MICHELLE
111130310000	RESIDENTIAL	\$344.00	0.160	\$55.04	\$49.52	\$44.03	GOODPASTURE, CORDELL D & J A
111130320000	RESIDENTIAL	\$344.00	0.160	\$55.04	\$49.52	\$44.03	GOODPASTURE, CORDELL D & JOY
111130330000	RESIDENTIAL	\$344.00	0.160	\$55.04	\$49.52	\$44.03	PENSOTES, LUZ L ETAL
111130340000	RESIDENTIAL	\$344.00	0.160	\$55.04	\$49.52	\$44.03	RENDON, JASON
111130350000	RESIDENTIAL	\$344.00	0.160	\$55.04	\$49.52	\$44.03	WEBSTER, ELIZABETH B
111130360000	RESIDENTIAL	\$344.00	0.160	\$55.04	\$49.52	\$44.03	HEINE, RONALD C & P F
111130370000	RESIDENTIAL	\$344.00	0.160	\$55.04	\$49.52	\$44.03	AZAM INVESTMENTS LLC
111130380000	RESIDENTIAL	\$344.00	0.160	\$55.04	\$49.52	\$44.03	SANCHEZ, MICHAEL JOE & TRACI
111130390000	RESIDENTIAL	\$344.00	0.160	\$55.04	\$49.52	\$44.03	FREDERICK MARY
111130400000	RESIDENTIAL	\$344.00	0.160	\$55.04	\$49.52	\$44.03	GREENE, RONALD G & DEBRA M
111130410000	RESIDENTIAL	\$344.00	0.180	\$61.92	\$55.72	\$49.54	GONZALEZ, JUAN C JR
111130420000	RESIDENTIAL	\$344.00	0.180	\$61.92	\$55.72	\$49.54	MONTOYA, RUBEN
111130430000	RESIDENTIAL	\$344.00	0.170	\$58.48	\$52.62	\$46.78	ROMENA, MARTIN & KIM
111130440000	RESIDENTIAL	\$344.00	0.160	\$55.04	\$49.52	\$44.03	NAGRA, DALBIR S & KULJIT K
111130450000	RESIDENTIAL	\$344.00	0.160	\$55.04	\$49.52	\$44.03	LINCOLN, STEPHEN E ETAL
111130460000	RESIDENTIAL	\$344.00	0.160	\$55.04	\$49.52	\$44.03	AMAYA, LUIS A ETAL
111130470000	RESIDENTIAL	\$344.00	0.160	\$55.04	\$49.52	\$44.03	SALINAS CARLOS L
111130480000	RESIDENTIAL	\$344.00	0.160	\$55.04	\$49.52	\$44.03	TAFT, HAROLD D & KATHERINE B
111130490000	RESIDENTIAL	\$344.00	0.160	\$55.04	\$49.52	\$44.03	STROHFUS, DANIEL
111130500000	RESIDENTIAL	\$344.00	0.160	\$55.04	\$49.52	\$44.03	KELSO KYRON KIM & MONIQUE E TR
111130510000	RESIDENTIAL	\$344.00	0.170	\$58.48	\$52.62	\$46.78	SANOCKI DOROTHY EST ETAL
111130520000	RESIDENTIAL	\$344.00	0.180	\$61.92	\$55.72	\$49.54	LOPEZ, CONRADINO & MIRIAM M
111141010000	RESIDENTIAL	\$344.00	0.150	\$51.60	\$46.44	\$41.28	CARROLL, CHRISTOPHER J & RAEYLNNE S
111141020000	RESIDENTIAL	\$344.00	0.150	\$51.60	\$46.44	\$41.28	GURROLA, ERMA
111141030000	RESIDENTIAL	\$344.00	0.150	\$51.60	\$46.44	\$41.28	CISNEROS, CONNIE
111141040000	RESIDENTIAL	\$344.00	0.150	\$51.60	\$46.44	\$41.28	HOPE, ARIE & BEVERLY TR
111141050000	RESIDENTIAL	\$344.00	0.150	\$51.60	\$46.44	\$41.28	DERYLO, MICHAEL
111141060000	RESIDENTIAL	\$344.00	0.150	\$51.60	\$46.44	\$41.28	HARLAN, YVONNE M
111141070000	RESIDENTIAL	\$344.00	0.150	\$51.60	\$46.44	\$41.28	HOPE, ARIE & BEVERLY TR
111141080000	RESIDENTIAL	\$344.00	0.150	\$51.60	\$46.44	\$41.28	FOILES, ANNA MAE TR
111141090000	RESIDENTIAL	\$344.00	0.160	\$55.04	\$49.52	\$44.03	CARDOZA MICHAEL A & CORBI D TR
111141100000	RESIDENTIAL	\$344.00	0.140	\$48.16	\$43.34	\$38.53	GAVERO CHARLES ETAL
111141110000	RESIDENTIAL	\$344.00	0.140	\$48.16	\$43.34	\$38.53	MARTINEZ LOUIS ANDRE & YESENIA
111141120000	RESIDENTIAL	\$344.00	0.140	\$48.16	\$43.34	\$38.53	MCCOLLUM, JOHN
111141130000	RESIDENTIAL	\$344.00	0.140	\$48.16	\$43.34	\$38.53	LUCAS, IRVING
111141140000	RESIDENTIAL	\$344.00	0.140	\$48.16	\$43.34	\$38.53	SORIA, SHIRLEY J
111141150000	RESIDENTIAL	\$344.00	0.140	\$48.16	\$43.34	\$38.53	GALAZ, KATHERINE L
111141160000	RESIDENTIAL	\$344.00	0.140	\$48.16	\$43.34	\$38.53	BITAR BARBARA DELILA
111142010000	RESIDENTIAL	\$344.00	0.140	\$48.16	\$43.34	\$38.53	KALEBAUGH DAVID & MARIZA
111142020000	RESIDENTIAL	\$344.00	0.140	\$48.16	\$43.34	\$38.53	STEVEN WERNER FAMILY LIMITED PARTNERSHIP
111142030000	RESIDENTIAL	\$344.00	0.140	\$48.16	\$43.34	\$38.53	LOPEZ BRANDON
111142040000	RESIDENTIAL	\$344.00	0.140	\$48.16	\$43.34	\$38.53	HOWELL, CURNLEE TR & JUDITH ETAL
111142050000	RESIDENTIAL	\$344.00	0.140	\$48.16	\$43.34	\$38.53	KESSLER, MARK D & P A
111142060000	RESIDENTIAL	\$344.00	0.140	\$48.16	\$43.34	\$38.53	WALDON VALERIE JOYE TR



RD 1614  
Smith Tract

APN	Classification	Rate	Assessable Area	100% Assessment	90% Assessment	80% Assessment	ASSESSEE
111142070000	RESIDENTIAL	\$344.00	0.140	\$48.16	\$43.34	\$38.53	MAYNARD, ROBERT ARTHUR & SHARON V TR
111142080000	RESIDENTIAL	\$344.00	0.150	\$51.60	\$46.44	\$41.28	STEPKEN FAMILY LTD PTP
111142090000	RESIDENTIAL	\$344.00	0.210	\$72.24	\$65.00	\$57.79	ACKERMAN, JAMES P & KATHERINE J TR
111142100000	RESIDENTIAL	\$344.00	0.140	\$48.16	\$43.34	\$38.53	HERIN SANDRA J
111142110000	RESIDENTIAL	\$344.00	0.130	\$44.72	\$40.24	\$35.78	WYSOCKI THADDEUS III
111142120000	RESIDENTIAL	\$344.00	0.130	\$44.72	\$40.24	\$35.78	GUERRA, TRENT S & MONICA L
111142130000	RESIDENTIAL	\$344.00	0.130	\$44.72	\$40.24	\$35.78	CASTRO ROBERT & MORENO VALERIE TELSFORA
111142140000	RESIDENTIAL	\$344.00	0.130	\$44.72	\$40.24	\$35.78	REYNAGA MARTIN I MARTINEZ
111142150000	RESIDENTIAL	\$344.00	0.130	\$44.72	\$40.24	\$35.78	GONZALEZ, GONZALO
111142160000	RESIDENTIAL	\$344.00	0.130	\$44.72	\$40.24	\$35.78	PORRAS, ANTONIO S & M E
111142170000	RESIDENTIAL	\$344.00	0.130	\$44.72	\$40.24	\$35.78	ZHU, WENDY
111142180000	RESIDENTIAL	\$344.00	0.130	\$44.72	\$40.24	\$35.78	MASLEN, SONDRAL
111142190000	RESIDENTIAL	\$344.00	0.150	\$51.60	\$46.44	\$41.28	PORRAS, JESUS & ESTELA
111142200000	RESIDENTIAL	\$344.00	0.130	\$44.72	\$40.24	\$35.78	GONZALES MELODY & CERNA EDEN ALEXZANDER
111143010000	RESIDENTIAL	\$344.00	0.160	\$55.04	\$49.52	\$44.03	LOPEZ MARIA G LEON ETAL
111143020000	RESIDENTIAL	\$344.00	0.160	\$55.04	\$49.52	\$44.03	VASQUEZ, ESTHELA V
111143030000	RESIDENTIAL	\$344.00	0.150	\$51.60	\$46.44	\$41.28	RAMIREZ ROQUE J & RAMIREZ MARY RUTH
111143040000	RESIDENTIAL	\$344.00	0.150	\$51.60	\$46.44	\$41.28	BERMUDEZ TOMAS & COLLADO LEELEA
111143050000	RESIDENTIAL	\$344.00	0.150	\$51.60	\$46.44	\$41.28	HURTADO RUBEN ETAL
111143060000	RESIDENTIAL	\$344.00	0.150	\$51.60	\$46.44	\$41.28	SANCHEZ HUMBERTO III
111143070000	RESIDENTIAL	\$344.00	0.150	\$51.60	\$46.44	\$41.28	BREISCH MICHAEL S TR
111143080000	RESIDENTIAL	\$344.00	0.140	\$48.16	\$43.34	\$38.53	STEPKEN FAMILY LTD PTP
111143090000	RESIDENTIAL	\$344.00	0.150	\$51.60	\$46.44	\$41.28	HOPE, ARIE & BEVERLY TR
111143100000	RESIDENTIAL	\$344.00	0.160	\$55.04	\$49.52	\$44.03	FRIAS ARTURO JUAREZ
111143110000	RESIDENTIAL	\$344.00	0.150	\$51.60	\$46.44	\$41.28	LOPEZ APOLINAR & MARIA
111143120000	RESIDENTIAL	\$344.00	0.150	\$51.60	\$46.44	\$41.28	HURTADO EMELIA
111143130000	RESIDENTIAL	\$344.00	0.150	\$51.60	\$46.44	\$41.28	HOLMAN MICHAEL ROBERT & SANDRA KAYE
111143140000	RESIDENTIAL	\$344.00	0.150	\$51.60	\$46.44	\$41.28	BLEVINS, JIM & CAROLINE
111143150000	RESIDENTIAL	\$344.00	0.150	\$51.60	\$46.44	\$41.28	HOPE, ARIE & BEVERLY TR
111143160000	RESIDENTIAL	\$344.00	0.150	\$51.60	\$46.44	\$41.28	AKD INVESTMENTS LLC
111144010000	RESIDENTIAL	\$344.00	0.170	\$58.48	\$52.62	\$46.78	BROWN JAYMESHA
111144020000	RESIDENTIAL	\$344.00	0.160	\$55.04	\$49.52	\$44.03	CORNEJO, VICTOR ETAL
111144030000	RESIDENTIAL	\$344.00	0.160	\$55.04	\$49.52	\$44.03	FIELD, HAZEL L TR
111144040000	RESIDENTIAL	\$344.00	0.170	\$58.48	\$52.62	\$46.78	CRAIG JEREMY ETAL
111144050000	RESIDENTIAL	\$344.00	0.180	\$61.92	\$55.72	\$49.54	WILLIAMS DEMETRIUS A
111144060000	RESIDENTIAL	\$344.00	0.170	\$58.48	\$52.62	\$46.78	MALLOY, KIMBERLY
111144070000	RESIDENTIAL	\$344.00	0.140	\$48.16	\$43.34	\$38.53	FREEMAN GREGORY TODD
111144080000	RESIDENTIAL	\$344.00	0.140	\$48.16	\$43.34	\$38.53	WALLACE, LINDA J TR
111144090000	RESIDENTIAL	\$344.00	0.140	\$48.16	\$43.34	\$38.53	TAPIA, RAFAEL & LUISA
111144100000	RESIDENTIAL	\$344.00	0.140	\$48.16	\$43.34	\$38.53	CASENAVE, JOHN M & D A
111144110000	RESIDENTIAL	\$344.00	0.130	\$44.72	\$40.24	\$35.78	STEPHENS JULIE LACOUR VAZ
111144120000	RESIDENTIAL	\$344.00	0.120	\$41.28	\$37.14	\$33.02	SCHREPPPEL, GEORGE E & GLADYS TR
111144130000	RESIDENTIAL	\$344.00	0.130	\$44.72	\$40.24	\$35.78	LOZANO, MARIA ELENA
111144140000	RESIDENTIAL	\$344.00	0.130	\$44.72	\$40.24	\$35.78	ABDALLAH, MICHEL & MAY TR
111144150000	RESIDENTIAL	\$344.00	0.150	\$51.60	\$46.44	\$41.28	PEREZ, JOSE LUIS
111144160000	RESIDENTIAL	\$344.00	0.150	\$51.60	\$46.44	\$41.28	MAZZINI, GINA
111144170000	RESIDENTIAL	\$344.00	0.150	\$51.60	\$46.44	\$41.28	NGUYEN, SON TON & KIM DANA TR
111144180000	RESIDENTIAL	\$344.00	0.150	\$51.60	\$46.44	\$41.28	NISHIDA KOHMAN, DALE H TR
111144190000	RESIDENTIAL	\$344.00	0.130	\$44.72	\$40.24	\$35.78	MORENO, GERALDINE
111144200000	RESIDENTIAL	\$344.00	0.160	\$55.04	\$49.52	\$44.03	TILLMAN CHRISTOPHER
111144210000	RESIDENTIAL	\$344.00	0.140	\$48.16	\$43.34	\$38.53	LOPEZ, ROBERT F & AMANDA
111144220000	RESIDENTIAL	\$344.00	0.160	\$55.04	\$49.52	\$44.03	OROZCO, ROSA R
111144230000	RESIDENTIAL	\$344.00	0.140	\$48.16	\$43.34	\$38.53	LOPEZ CRUZ J MERINO ETAL
111144240000	RESIDENTIAL	\$344.00	0.160	\$55.04	\$49.52	\$44.03	NELSON, RICHARD & YUKIKO
111144250000	RESIDENTIAL	\$344.00	0.160	\$55.04	\$49.52	\$44.03	LOMAX, GEORGE & JANICE
111144260000	RESIDENTIAL	\$344.00	0.140	\$48.16	\$43.34	\$38.53	ATKISSON, JEREMIAH D
111145010000	RESIDENTIAL	\$344.00	0.160	\$55.04	\$49.52	\$44.03	APILADO, TIMOJIN S & DENISE L
111145020000	RESIDENTIAL	\$344.00	0.170	\$58.48	\$52.62	\$46.78	DUARTE, GUILLERMO C ETAL
111145030000	RESIDENTIAL	\$344.00	0.150	\$51.60	\$46.44	\$41.28	KAUR, BALWINDER
111145040000	RESIDENTIAL	\$344.00	0.130	\$44.72	\$40.24	\$35.78	GRIFFEN, ERIC & KAREN
111145050000	RESIDENTIAL	\$344.00	0.130	\$44.72	\$40.24	\$35.78	SCHOPP, DIANE
111145060000	RESIDENTIAL	\$344.00	0.140	\$48.16	\$43.34	\$38.53	FOX, CONSTANCE G TR
111145070000	RESIDENTIAL	\$344.00	0.140	\$48.16	\$43.34	\$38.53	ELMS, RHONDA E TR
111145080000	RESIDENTIAL	\$344.00	0.160	\$55.04	\$49.52	\$44.03	VALENCIA NOE AGUILAR & BAZAN FELIPA CAMAC
111145090000	RESIDENTIAL	\$344.00	0.140	\$48.16	\$43.34	\$38.53	SMITH ROBBIN B
111145100000	RESIDENTIAL	\$344.00	0.170	\$58.48	\$52.62	\$46.78	TWO GUYS INVESTMENTS LLC
111145110000	RESIDENTIAL	\$344.00	0.160	\$55.04	\$49.52	\$44.03	CHAMPERY REAL ESTATE 2015 LLC
111145120000	RESIDENTIAL	\$344.00	0.160	\$55.04	\$49.52	\$44.03	ALMUETE, ESTERLITA

RD 1614  
Smith Tract

APN	Classification	Rate	Assessable Area	100% Assessment	90% Assessment	80% Assessment	ASSESSEE
111150010000	RESIDENTIAL	\$344.00	0.200	\$68.80	\$61.92	\$55.04	CASTELLANOS, MICHAEL ETAL
111150020000	RESIDENTIAL	\$344.00	0.140	\$48.16	\$43.34	\$38.53	BETTENCOURT, MANUEL & ANGELA TR
111150030000	RESIDENTIAL	\$344.00	0.140	\$48.16	\$43.34	\$38.53	CAI, LIANG NORTON & MIMIZ
111150040000	RESIDENTIAL	\$344.00	0.140	\$48.16	\$43.34	\$38.53	ATWATER, RENEE
111150050000	RESIDENTIAL	\$344.00	0.140	\$48.16	\$43.34	\$38.53	COSTA, MANUEL M & DIANA L
111150060000	RESIDENTIAL	\$344.00	0.140	\$48.16	\$43.34	\$38.53	FIERRO, FRANCISCO D & DIANA
111150070000	RESIDENTIAL	\$344.00	0.140	\$48.16	\$43.34	\$38.53	CANALES ELIU & CANALES YEREIZA I
111150080000	RESIDENTIAL	\$344.00	0.140	\$48.16	\$43.34	\$38.53	LOPEZ JUAN MANUEL JR & MOLINA FERNANDO H
111150090000	RESIDENTIAL	\$344.00	0.160	\$55.04	\$49.52	\$44.03	GARDINEER, REGINA
111150100000	RESIDENTIAL	\$344.00	0.140	\$48.16	\$43.34	\$38.53	MORENO, JOSE ROBERTO GARCIA
111150110000	RESIDENTIAL	\$344.00	0.160	\$55.04	\$49.52	\$44.03	ARMANINO, PAUL & CARRIE
111150120000	RESIDENTIAL	\$344.00	0.160	\$55.04	\$49.52	\$44.03	GALVEZ GLORIA CARMINA ANDRADE
111150130000	RESIDENTIAL	\$344.00	0.170	\$58.48	\$52.62	\$46.78	TENER JAMES E & PATRICIA M TR
111150140000	RESIDENTIAL	\$344.00	0.160	\$55.04	\$49.52	\$44.03	RALEY, RUSSELL L
111150150000	RESIDENTIAL	\$344.00	0.140	\$48.16	\$43.34	\$38.53	LIN GEORGE JIAMING
111150160000	RESIDENTIAL	\$344.00	0.160	\$55.04	\$49.52	\$44.03	HOGUE PATRICIA A TR
111150170000	RESIDENTIAL	\$344.00	0.140	\$48.16	\$43.34	\$38.53	AUGUST RAPHAEL RENE JR & CRYSTAL OCHOA
111150180000	RESIDENTIAL	\$344.00	0.140	\$48.16	\$43.34	\$38.53	TOSCANO, ARTHUR ETAL
111150190000	RESIDENTIAL	\$344.00	0.140	\$48.16	\$43.34	\$38.53	ALTIERI SAMANTHA JEAN ETAL
111150200000	RESIDENTIAL	\$344.00	0.140	\$48.16	\$43.34	\$38.53	POPUCH JOHN PETER & SARAH ANN TR
111150210000	RESIDENTIAL	\$344.00	0.140	\$48.16	\$43.34	\$38.53	AYON CARLOS ALBERTO BARRAZA & ESCOBEDO M
111150220000	RESIDENTIAL	\$344.00	0.140	\$48.16	\$43.34	\$38.53	ZEN HOME OFFER LLC
111150230000	RESIDENTIAL	\$344.00	0.160	\$55.04	\$49.52	\$44.03	VALENCIA BENITO ROGELIO
111150240000	RESIDENTIAL	\$344.00	0.160	\$55.04	\$49.52	\$44.03	HERNANDEZ MARY ELLEN
111150250000	RESIDENTIAL	\$344.00	0.160	\$55.04	\$49.52	\$44.03	DUTRA, LOUIS
111150260000	RESIDENTIAL	\$344.00	0.160	\$55.04	\$49.52	\$44.03	COSTA ERIC F & MARY JO TR
111150270000	RESIDENTIAL	\$344.00	0.160	\$55.04	\$49.52	\$44.03	HOSKINS, EVELYN MAE EST
111150280000	RESIDENTIAL	\$344.00	0.160	\$55.04	\$49.52	\$44.03	RAMIREZ, CELIA A
111150290000	RESIDENTIAL	\$344.00	0.160	\$55.04	\$49.52	\$44.03	GUERRERO, ROBERT & JANICE
111150300000	RESIDENTIAL	\$344.00	0.160	\$55.04	\$49.52	\$44.03	ZHU, WENDY
111150310000	RESIDENTIAL	\$344.00	0.170	\$58.48	\$52.62	\$46.78	SOUZA, CECILIA M TR
111150320000	RESIDENTIAL	\$344.00	0.180	\$61.92	\$55.72	\$49.54	BOBBITT KELLE A TR
111150330000	RESIDENTIAL	\$344.00	0.180	\$61.92	\$55.72	\$49.54	WINTERS, JOAN TR
111150340000	RESIDENTIAL	\$344.00	0.170	\$58.48	\$52.62	\$46.78	MANOHARAN, ARAVIND
111160010000	RESIDENTIAL	\$344.00	0.160	\$55.04	\$49.52	\$44.03	CASTILLO LUZ
111160020000	RESIDENTIAL	\$344.00	0.190	\$65.36	\$58.82	\$52.29	LUCK DIANA
111160030000	RESIDENTIAL	\$344.00	0.190	\$65.36	\$58.82	\$52.29	BROWN, ELMER W JR & KAREN L
111160040000	RESIDENTIAL	\$344.00	0.190	\$65.36	\$58.82	\$52.29	ZHANG SIMON
111160050000	RESIDENTIAL	\$344.00	0.180	\$61.92	\$55.72	\$49.54	RIVERA MARK & AMY CAYABAYAB
111160060000	RESIDENTIAL	\$344.00	0.180	\$61.92	\$55.72	\$49.54	PARRA MIGUEL ANGEL
111160070000	RESIDENTIAL	\$344.00	0.180	\$61.92	\$55.72	\$49.54	SANCHEZ, CONSTANCIO S & R V TR
111160080000	RESIDENTIAL	\$344.00	0.180	\$61.92	\$55.72	\$49.54	MARTINEZ GLORIA LYNN
111160090000	RESIDENTIAL	\$344.00	0.180	\$61.92	\$55.72	\$49.54	RODRIGUEZ ANDREW
111160100000	RESIDENTIAL	\$344.00	0.180	\$61.92	\$55.72	\$49.54	CAMPORA GEORGE P TR
111160110000	RESIDENTIAL	\$344.00	0.180	\$61.92	\$55.72	\$49.54	MORENO, JOSEPH S & THERESA M TR
111160120000	RESIDENTIAL	\$344.00	0.180	\$61.92	\$55.72	\$49.54	BLYTHE, DON & BRENDA
111160130000	RESIDENTIAL	\$344.00	0.180	\$61.92	\$55.72	\$49.54	JAMERO SHERRIE L TR
111160140000	RESIDENTIAL	\$344.00	0.180	\$61.92	\$55.72	\$49.54	GILLET SR DONALD ETAL
111160150000	RESIDENTIAL	\$344.00	0.180	\$61.92	\$55.72	\$49.54	SCHUCKMAN, WILLIAM A & RITA K TR
111160160000	RESIDENTIAL	\$344.00	0.180	\$61.92	\$55.72	\$49.54	RUELOS, AUVIFER F & Z R
111160170000	RESIDENTIAL	\$344.00	0.180	\$61.92	\$55.72	\$49.54	GHIO REAL PROPERTY LP
111160180000	RESIDENTIAL	\$344.00	0.190	\$65.36	\$58.82	\$52.29	YAMAUCHI, GARY & ROSALINDA
111160190000	RESIDENTIAL	\$344.00	0.180	\$61.92	\$55.72	\$49.54	INFELISE, REGINA RENEE
111160200000	RESIDENTIAL	\$344.00	0.180	\$61.92	\$55.72	\$49.54	MARSH, NEAL C & J A
111160210000	RESIDENTIAL	\$344.00	0.170	\$58.48	\$52.62	\$46.78	SOTO, ADAN & HILDA
111160220000	RESIDENTIAL	\$344.00	0.160	\$55.04	\$49.52	\$44.03	ZAVALA VALENTINE LLC
111160230000	RESIDENTIAL	\$344.00	0.170	\$58.48	\$52.62	\$46.78	MARTINEZ RAMON GARCIA
111160240000	RESIDENTIAL	\$344.00	0.200	\$68.80	\$61.92	\$55.04	TABIN, LOUISE M
111170010000	RESIDENTIAL	\$344.00	0.260	\$89.44	\$80.48	\$71.55	AKANDE, OLUSOLA & JILL S
111170020000	RESIDENTIAL	\$344.00	0.250	\$86.00	\$77.40	\$68.80	SHAW, MARY T
111170030000	RESIDENTIAL	\$344.00	0.250	\$86.00	\$77.40	\$68.80	MACATO BELINDA A TR
111170040000	RESIDENTIAL	\$344.00	0.250	\$86.00	\$77.40	\$68.80	LOZANO, STEPHEN
111170050000	RESIDENTIAL	\$344.00	0.250	\$86.00	\$77.40	\$68.80	FRANK, CHARLES H & JEANNINE C TR
111170060000	RESIDENTIAL	\$344.00	0.250	\$86.00	\$77.40	\$68.80	JIN, WENJIE & YUNJIE
111170070000	RESIDENTIAL	\$344.00	0.250	\$86.00	\$77.40	\$68.80	RICH ERICA SHAWN
111170080000	RESIDENTIAL	\$344.00	0.250	\$86.00	\$77.40	\$68.80	LI, SIYI & BAIHAN TR
111170090000	RESIDENTIAL	\$344.00	0.250	\$86.00	\$77.40	\$68.80	PEREZ, JOSE A & RACHEL I
111170100000	RESIDENTIAL	\$344.00	0.250	\$86.00	\$77.40	\$68.80	DAVIS RANDY J TR



RD 1614  
Smith Tract

APN	Classification	Rate	Assessable Area	100% Assessment	90% Assessment	80% Assessment	ASSESSEE
111170110000	RESIDENTIAL	\$344.00	0.250	\$86.00	\$77.40	\$68.80	PHILLIPS, KENNETH E
111170120000	RESIDENTIAL	\$344.00	0.250	\$86.00	\$77.40	\$68.80	AJMAI MOHAMMED
111170130000	RESIDENTIAL	\$344.00	0.250	\$86.00	\$77.40	\$68.80	GREEN ROOSEVELT JR
111170140000	RESIDENTIAL	\$344.00	0.250	\$86.00	\$77.40	\$68.80	MORRIS, KRISTEN C
111170150000	RESIDENTIAL	\$344.00	0.260	\$89.44	\$80.48	\$71.55	CAPORUSSO, STEVEN R & LAURA J
111170160000	RESIDENTIAL	\$344.00	0.260	\$89.44	\$80.48	\$71.55	JONES, RALPH K & PAMELA J TR
111170170000	RESIDENTIAL	\$344.00	0.260	\$89.44	\$80.48	\$71.55	SOTO, ROBERT J
111170180000	RESIDENTIAL	\$344.00	0.260	\$89.44	\$80.48	\$71.55	WOODWARD, BEVERLY SUE TR
111170190000	RESIDENTIAL	\$344.00	0.260	\$89.44	\$80.48	\$71.55	MACHAIN, LUIS A & ELIZABETH S ETAL
111170200000	RESIDENTIAL	\$344.00	0.260	\$89.44	\$80.48	\$71.55	WILLIAMS, KATHERINE
111170210000	RESIDENTIAL	\$344.00	0.260	\$89.44	\$80.48	\$71.55	REINDEL KENNETH L & LINDA JILL TR
111170220000	RESIDENTIAL	\$344.00	0.270	\$92.88	\$83.58	\$74.30	HATTORI, MASAYUKI
111170230000	RESIDENTIAL	\$344.00	0.270	\$92.88	\$83.58	\$74.30	CORNEJO CHRISTINA ETAL
111170240000	RESIDENTIAL	\$344.00	0.270	\$92.88	\$83.58	\$74.30	OTA, KENJI C
111170250000	RESIDENTIAL	\$344.00	0.270	\$92.88	\$83.58	\$74.30	O M PROPERTIES
111170260000	RESIDENTIAL	\$344.00	0.270	\$92.88	\$83.58	\$74.30	MIRANDA, JOSHUA P & JENNIFER D
111170270000	RESIDENTIAL	\$344.00	0.260	\$89.44	\$80.48	\$71.55	COLLINS, WAIGI HENRY
111170280000	RESIDENTIAL	\$344.00	0.270	\$92.88	\$83.58	\$74.30	HEWITT, JERRY
111170290000	RESIDENTIAL	\$344.00	0.270	\$92.88	\$83.58	\$74.30	BINGHAM, LAUGHVON & DIANNE TR
111170300000	RESIDENTIAL	\$344.00	0.300	\$103.20	\$92.88	\$82.56	BINGHAM, LAUGHVON & DIANNE TR
111170310000	RESIDENTIAL	\$344.00	0.230	\$79.12	\$71.20	\$63.30	MYERS, RONALD & SUSAN
111170320000	RESIDENTIAL	\$344.00	0.220	\$75.68	\$68.10	\$60.54	FOSTER, ROBERT V & BRIAN T
111170330000	RESIDENTIAL	\$344.00	0.250	\$86.00	\$77.40	\$68.80	DEWITT, CHERYL L
111170340000	RESIDENTIAL	\$344.00	0.230	\$79.12	\$71.20	\$63.30	FONSECA, JUAN & AUDELINA ETAL
111170350000	RESIDENTIAL	\$344.00	0.230	\$79.12	\$71.20	\$63.30	MIERKEY MICHAEL J TR
111170360000	RESIDENTIAL	\$344.00	0.230	\$79.12	\$71.20	\$63.30	HERNANDEZ, HECTOR
111170370000	RESIDENTIAL	\$344.00	0.230	\$79.12	\$71.20	\$63.30	ROWE, ROBBY L & PAMELA A
111170380000	RESIDENTIAL	\$344.00	0.230	\$79.12	\$71.20	\$63.30	GILDEA RYAN B & MIA G
111170390000	RESIDENTIAL	\$344.00	0.230	\$79.12	\$71.20	\$63.30	DONALDSON, GREGORY L
111170400000	RESIDENTIAL	\$344.00	0.230	\$79.12	\$71.20	\$63.30	GOODPASTURE, LOUIS R & JULIA
111170410000	RESIDENTIAL	\$344.00	0.230	\$79.12	\$71.20	\$63.30	PATCH MARIA
111170420000	VACANT	\$68.80	0.850	\$58.48	\$52.62	\$46.78	ISLAND MAE LLC
111170430000	VACANT	\$68.80	0.740	\$50.90	\$45.80	\$40.72	ISLAND MAE LLC
111180010000	RESIDENTIAL	\$344.00	0.250	\$86.00	\$77.40	\$68.80	ESCOBAR GARY A & CINDY ANN TR
111180020000	RESIDENTIAL	\$344.00	0.250	\$86.00	\$77.40	\$68.80	SEITELMAN, MIA S TR
111180030000	RESIDENTIAL	\$344.00	0.250	\$86.00	\$77.40	\$68.80	WEEKS, EDWARD L
111180040000	RESIDENTIAL	\$344.00	0.250	\$86.00	\$77.40	\$68.80	DILL, JASON
111180050000	RESIDENTIAL	\$344.00	0.250	\$86.00	\$77.40	\$68.80	KIM HUNG MAN & KIM MIRAHNG PARK
111180060000	RESIDENTIAL	\$344.00	0.250	\$86.00	\$77.40	\$68.80	ROSS, ELENA J
111180070000	RESIDENTIAL	\$344.00	0.250	\$86.00	\$77.40	\$68.80	HILL, STEVEN M & BARBARA A TR
111180080000	RESIDENTIAL	\$344.00	0.250	\$86.00	\$77.40	\$68.80	DAWSON, HAROLD E
111180090000	RESIDENTIAL	\$344.00	0.250	\$86.00	\$77.40	\$68.80	DICKINSON ELIZABETH
111180100000	RESIDENTIAL	\$344.00	0.210	\$72.24	\$65.00	\$57.79	GARCIA, SHIRLEY A
111180110000	RESIDENTIAL	\$344.00	0.200	\$68.80	\$61.92	\$55.04	TAPLEY ESMERALDA
111180120000	RESIDENTIAL	\$344.00	0.240	\$82.56	\$74.30	\$66.05	GATZ, JOSEPH A ETAL
111180130000	RESIDENTIAL	\$344.00	0.230	\$79.12	\$71.20	\$63.30	MOTZ RONALD L TR
111180140000	RESIDENTIAL	\$344.00	0.240	\$82.56	\$74.30	\$66.05	PARK STEVEN HAHAK & PARK DIANA C
111180150000	RESIDENTIAL	\$344.00	0.230	\$79.12	\$71.20	\$63.30	SOTO, CHARLES D & L J
111180160000	RESIDENTIAL	\$344.00	0.230	\$79.12	\$71.20	\$63.30	MELENDEZ, ERIC & SYLVIA
111180170000	RESIDENTIAL	\$344.00	0.230	\$79.12	\$71.20	\$63.30	SOTO, JOSE R
111180180000	RESIDENTIAL	\$344.00	0.240	\$82.56	\$74.30	\$66.05	SPATOLA, STEVEN E & SONIA M TR
111180190000	RESIDENTIAL	\$344.00	0.230	\$79.12	\$71.20	\$63.30	JOHNSTON KIRSTINA M ETAL
111180200000	RESIDENTIAL	\$344.00	0.240	\$82.56	\$74.30	\$66.05	SEITELMAN MIA TR
111180210000	RESIDENTIAL	\$344.00	0.230	\$79.12	\$71.20	\$63.30	THOMPSON, CHARLES T TR ETAL
111180220000	RESIDENTIAL	\$344.00	0.200	\$68.80	\$61.92	\$55.04	RAMIREZ ALYSSA
111180230000	RESIDENTIAL	\$344.00	0.190	\$65.36	\$58.82	\$52.29	GIOVANNONI, JAMES & MARCY J
111190010000	RESIDENTIAL	\$344.00	0.220	\$75.68	\$68.10	\$60.54	HUNT, ELIZABETH
111190020000	RESIDENTIAL	\$344.00	0.220	\$75.68	\$68.10	\$60.54	REYES RICHARD
111190030000	RESIDENTIAL	\$344.00	0.230	\$79.12	\$71.20	\$63.30	HAN, MARY A TR
111190040000	RESIDENTIAL	\$344.00	0.230	\$79.12	\$71.20	\$63.30	OSBORNE, CATRINA N
111190050000	RESIDENTIAL	\$344.00	0.230	\$79.12	\$71.20	\$63.30	MUNOZ SALVADOR RANGEL & MUNOZ VERONICA
111190060000	RESIDENTIAL	\$344.00	0.230	\$79.12	\$71.20	\$63.30	JANN, DOUGLAS E TR
111190070000	RESIDENTIAL	\$344.00	0.230	\$79.12	\$71.20	\$63.30	BAUTISTA, ANITA M ETAL
111190080000	RESIDENTIAL	\$344.00	0.230	\$79.12	\$71.20	\$63.30	SEXTON, ROBERT E TR
111190090000	RESIDENTIAL	\$344.00	0.230	\$79.12	\$71.20	\$63.30	RILLON MARILYN
111190100000	RESIDENTIAL	\$344.00	0.230	\$79.12	\$71.20	\$63.30	DEVONSHIRE, KATHLEEN S TR
111190120000	RESIDENTIAL	\$344.00	0.230	\$79.12	\$71.20	\$63.30	WILLIAMSON, JOHN C & ROKELLE
111190130000	RESIDENTIAL	\$344.00	0.210	\$72.24	\$65.00	\$57.79	MCLAUGHLIN, RAY F & SHAWN L

RD 1614  
Smith Tract

APN	Classification	Rate	Assessable Area	100% Assessment	90% Assessment	80% Assessment	ASSESSEE
111190140000	RESIDENTIAL	\$344.00	0.230	\$79.12	\$71.20	\$63.30	RAMOS MARY ANNA TR
111190150000	RESIDENTIAL	\$344.00	0.190	\$65.36	\$58.82	\$52.29	FLORES ASHLEY DOMINIQUE
111190160000	RESIDENTIAL	\$344.00	0.220	\$75.68	\$68.10	\$60.54	BARRETT ROBERT & DONNA
111190170000	RESIDENTIAL	\$344.00	0.250	\$86.00	\$77.40	\$68.80	HD HOUSING LLC
111190180000	RESIDENTIAL	\$344.00	0.230	\$79.12	\$71.20	\$63.30	GALTMAN NANCY L TR
111190190000	RESIDENTIAL	\$344.00	0.230	\$79.12	\$71.20	\$63.30	CORONA, ESTHER M
111190200000	RESIDENTIAL	\$344.00	0.230	\$79.12	\$71.20	\$63.30	SANDERS, ERNEST R
111190210000	RESIDENTIAL	\$344.00	0.230	\$79.12	\$71.20	\$63.30	CASTIGLIONE, JANET J TR
111190220000	RESIDENTIAL	\$344.00	0.230	\$79.12	\$71.20	\$63.30	LOYD, KELLY
111190230000	RESIDENTIAL	\$344.00	0.230	\$79.12	\$71.20	\$63.30	SMITH DONALD G & BRYSON ROBIN TR
111190240000	RESIDENTIAL	\$344.00	0.230	\$79.12	\$71.20	\$63.30	PELUSO SUZANNE & JOHN N
111190250000	RESIDENTIAL	\$344.00	0.230	\$79.12	\$71.20	\$63.30	JIN, WENJIE & YUNJIE
111190260000	RESIDENTIAL	\$344.00	0.230	\$79.12	\$71.20	\$63.30	MAGANA, RIGOBERTO
111190270000	RESIDENTIAL	\$344.00	0.200	\$68.80	\$61.92	\$55.04	BIRD, EDWARD W & DEBORAH A TR
111190280000	RESIDENTIAL	\$344.00	0.220	\$75.68	\$68.10	\$60.54	LOPEZ FERNANDO GUTIERREZ & GUTIERREZ SAM
111190290000	RESIDENTIAL	\$344.00	0.240	\$82.56	\$74.30	\$66.05	MENDEZ GABRIEL ETAL
111201010000	RESIDENTIAL	\$344.00	0.230	\$79.12	\$71.20	\$63.30	COYT NUNEZ, FRANCISCO & DAISY F
111201020000	RESIDENTIAL	\$344.00	0.390	\$134.16	\$120.74	\$107.33	CUNNINGHAM MARK ETAL
111201030000	RESIDENTIAL	\$344.00	0.140	\$48.16	\$43.34	\$38.53	VILLALOVOS ANITA
111201040000	RESIDENTIAL	\$344.00	0.140	\$48.16	\$43.34	\$38.53	CASTRO ROMUALDO
111201050000	RESIDENTIAL	\$344.00	0.210	\$72.24	\$65.00	\$57.79	PIAZZA, SHAUN P & KATHLEEN B TR ETAL
111201060000	RESIDENTIAL	\$344.00	0.140	\$48.16	\$43.34	\$38.53	TORRES, CARLOS & MONICA
111201070000	RESIDENTIAL	\$344.00	0.140	\$48.16	\$43.34	\$38.53	TELLO, GETSEMANI A & JOYCE K
111201080000	RESIDENTIAL	\$344.00	0.250	\$86.00	\$77.40	\$68.80	CARRASCO JOAQUIN III & VIGIL-CARRASCO SAMA
111201090000	RESIDENTIAL	\$344.00	0.150	\$51.60	\$46.44	\$41.28	DUNCAN, LAWRENCE S & HAZEL A TR
111201100000	RESIDENTIAL	\$344.00	0.160	\$55.04	\$49.52	\$44.03	MARSHALL, TIFFANY S
111201110000	RESIDENTIAL	\$344.00	0.140	\$48.16	\$43.34	\$38.53	OLCOMENDY, DAVID C & LYNNE C TR ETAL
111201120000	RESIDENTIAL	\$344.00	0.130	\$44.72	\$40.24	\$35.78	CHANTHA, CHAIYA & BOONNYIN
111201130000	RESIDENTIAL	\$344.00	0.130	\$44.72	\$40.24	\$35.78	BUSTAMANTE ROSA ANGELICA
111201140000	RESIDENTIAL	\$344.00	0.130	\$44.72	\$40.24	\$35.78	HALCON JOSEPH L & SILVIA
111201150000	RESIDENTIAL	\$344.00	0.130	\$44.72	\$40.24	\$35.78	FIGUEROA, JOSE F
111201160000	RESIDENTIAL	\$344.00	0.130	\$44.72	\$40.24	\$35.78	FLORES, MICHAEL & C A
111201170000	RESIDENTIAL	\$344.00	0.140	\$48.16	\$43.34	\$38.53	SAVAGE LAURA VICTORIA
111201180000	RESIDENTIAL	\$344.00	0.140	\$48.16	\$43.34	\$38.53	MOORE, TIM L & ANN E
111201190000	RESIDENTIAL	\$344.00	0.130	\$44.72	\$40.24	\$35.78	MURANA MICHELLE C
111201200000	RESIDENTIAL	\$344.00	0.130	\$44.72	\$40.24	\$35.78	Ocampo, JORGE A & ROSA
111201210000	RESIDENTIAL	\$344.00	0.150	\$51.60	\$46.44	\$41.28	MORALEZ ANGEL JR & MORALEZ JULIE RAE
111201220000	RESIDENTIAL	\$344.00	0.150	\$51.60	\$46.44	\$41.28	ABARCA JULIO CESAR LINARES & BAUTISTA KENSY
111201230000	RESIDENTIAL	\$344.00	0.150	\$51.60	\$46.44	\$41.28	MARTINEZ, MICHAEL J
111201240000	RESIDENTIAL	\$344.00	0.140	\$48.16	\$43.34	\$38.53	PATINO, JUAN CARLOS & MARIA G
111201250000	RESIDENTIAL	\$344.00	0.140	\$48.16	\$43.34	\$38.53	MARQUEZ FERNANDO JIMENEZ
111201260000	RESIDENTIAL	\$344.00	0.140	\$48.16	\$43.34	\$38.53	DEL RIO, JAVIER
111201270000	RESIDENTIAL	\$344.00	0.130	\$44.72	\$40.24	\$35.78	MALLEY, CHARLES F & EDDIE L
111201280000	RESIDENTIAL	\$344.00	0.140	\$48.16	\$43.34	\$38.53	GUTIERREZ, ANTONIO A
111201290000	RESIDENTIAL	\$344.00	0.120	\$41.28	\$37.14	\$33.02	MANZO JORGE L LUA & MAGALLON MELINA M
111201300000	RESIDENTIAL	\$344.00	0.130	\$44.72	\$40.24	\$35.78	AGUAYO, JOSE M
111201310000	RESIDENTIAL	\$344.00	0.110	\$37.84	\$34.04	\$30.27	DOOLEY DIANE TR
111201320000	RESIDENTIAL	\$344.00	0.130	\$44.72	\$40.24	\$35.78	RUIZ, RAFAEL C ETAL
111202010000	RESIDENTIAL	\$344.00	0.150	\$51.60	\$46.44	\$41.28	YOUNUS MUHAMMAD & NAJMUN NISA TR
111202020000	RESIDENTIAL	\$344.00	0.140	\$48.16	\$43.34	\$38.53	FULLER TYESHA F
111202030000	RESIDENTIAL	\$344.00	0.150	\$51.60	\$46.44	\$41.28	POSADA, ALEXIS N
111202040000	RESIDENTIAL	\$344.00	0.160	\$55.04	\$49.52	\$44.03	ROIDER, EARL JR & K V
111202050000	RESIDENTIAL	\$344.00	0.170	\$58.48	\$52.62	\$46.78	LOVATO KRISTINE ANN ETAL
111202060000	RESIDENTIAL	\$344.00	0.150	\$51.60	\$46.44	\$41.28	HERRERA, GONZALO JR & ZORAIDA
111202070000	RESIDENTIAL	\$344.00	0.170	\$58.48	\$52.62	\$46.78	CARDENAS TIFFANI E ETAL
111202080000	RESIDENTIAL	\$344.00	0.160	\$55.04	\$49.52	\$44.03	TERRIQUEZ, MANUEL GALVAN
111202090000	RESIDENTIAL	\$344.00	0.150	\$51.60	\$46.44	\$41.28	HAYDEN OLIVER ETAL
111202100000	RESIDENTIAL	\$344.00	0.170	\$58.48	\$52.62	\$46.78	GRUETTNER, MANFRED & GISELA TR
111202110000	RESIDENTIAL	\$344.00	0.170	\$58.48	\$52.62	\$46.78	CERVANTES, ALFRED W TR
111202120000	RESIDENTIAL	\$344.00	0.160	\$55.04	\$49.52	\$44.03	CATABONA CAITLYN ASHLIE WONG ETAL
111202130000	RESIDENTIAL	\$344.00	0.150	\$51.60	\$46.44	\$41.28	GONSALVES MARC MICHAEL TR
111202140000	RESIDENTIAL	\$344.00	0.140	\$48.16	\$43.34	\$38.53	PEREZ STEFANO PIEDRA
111202150000	RESIDENTIAL	\$344.00	0.140	\$48.16	\$43.34	\$38.53	MELENDEZ ALFRED STEVE PINEDA
111202160000	RESIDENTIAL	\$344.00	0.140	\$48.16	\$43.34	\$38.53	JOHNS, JASON ALLEN
111202170000	RESIDENTIAL	\$344.00	0.140	\$48.16	\$43.34	\$38.53	BEGLAU, PATRICIA
111202180000	RESIDENTIAL	\$344.00	0.150	\$51.60	\$46.44	\$41.28	THOMAS, MARY LOUISE
111202190000	RESIDENTIAL	\$344.00	0.190	\$65.36	\$58.82	\$52.29	MAGNUSON, JAMES R
111202200000	RESIDENTIAL	\$344.00	0.190	\$65.36	\$58.82	\$52.29	MAGNUSON, JAMES R



RD 1614  
Smith Tract

APN	Classification	Rate	Assessable Area	100% Assessment	90% Assessment	80% Assessment	ASSESSEE
111202210000	RESIDENTIAL	\$344.00	0.170	\$58.48	\$52.62	\$46.78	NOMELLINI JOSEPH J & JENNIFER M TR
111202220000	RESIDENTIAL	\$344.00	0.160	\$55.04	\$49.52	\$44.03	BARNET LINA BRICENO ETAL
111202230000	RESIDENTIAL	\$344.00	0.170	\$58.48	\$52.62	\$46.78	GILES, JOSE M & ANA
111202240000	RESIDENTIAL	\$344.00	0.170	\$58.48	\$52.62	\$46.78	GONZALEZ, ANTHONY
111202250000	RESIDENTIAL	\$344.00	0.170	\$58.48	\$52.62	\$46.78	PERRY, JUSTIN RICARD & REBECCA D ETAL
111202260000	RESIDENTIAL	\$344.00	0.170	\$58.48	\$52.62	\$46.78	OTT, MARGARET R
111202270000	RESIDENTIAL	\$344.00	0.170	\$58.48	\$52.62	\$46.78	SMITH CURTIS & SMITH KRISTEN
111202280000	RESIDENTIAL	\$344.00	0.170	\$58.48	\$52.62	\$46.78	GALEANA ANA KAREN PEREZ ETAL
111202290000	RESIDENTIAL	\$344.00	0.170	\$58.48	\$52.62	\$46.78	MANRIQUEZ RUBEN GUARDAO
111202300000	RESIDENTIAL	\$344.00	0.170	\$58.48	\$52.62	\$46.78	MONTEMAYOR, SHAUN & COURTNEY
111202310000	RESIDENTIAL	\$344.00	0.150	\$51.60	\$46.44	\$41.28	OCHOA URIEL LUCIANO ETAL
111202320000	RESIDENTIAL	\$344.00	0.170	\$58.48	\$52.62	\$46.78	CHANDONAI, MYRTLE H TR
111202330000	RESIDENTIAL	\$344.00	0.150	\$51.60	\$46.44	\$41.28	REYES EDGAR
111202340000	RESIDENTIAL	\$344.00	0.140	\$48.16	\$43.34	\$38.53	ALVAREZ, BRIGIDA
111202350000	RESIDENTIAL	\$344.00	0.140	\$48.16	\$43.34	\$38.53	ZHOU LAN
111202360000	RESIDENTIAL	\$344.00	0.140	\$48.16	\$43.34	\$38.53	AASEN, CHRISTINA MARIE
111202370000	RESIDENTIAL	\$344.00	0.140	\$48.16	\$43.34	\$38.53	SILSKI, TODD A TR
111202380000	RESIDENTIAL	\$344.00	0.140	\$48.16	\$43.34	\$38.53	NAVA LUIS HECTOR & MARIA TERESA
111202390000	RESIDENTIAL	\$344.00	0.140	\$48.16	\$43.34	\$38.53	MIGNACCO, GEORGIANA ETAL
111202400000	RESIDENTIAL	\$344.00	0.150	\$51.60	\$46.44	\$41.28	SOLARI, DONNA L
111202410000	RESIDENTIAL	\$344.00	0.150	\$51.60	\$46.44	\$41.28	SPETTER, DIANE M TR
111202420000	RESIDENTIAL	\$344.00	0.150	\$51.60	\$46.44	\$41.28	BELLIN PATRICIA TR
111202430000	RESIDENTIAL	\$344.00	0.150	\$51.60	\$46.44	\$41.28	MORALES BERNABE J & RAMIREZ MONICA
111202440000	RESIDENTIAL	\$344.00	0.150	\$51.60	\$46.44	\$41.28	GONON ERICK A JOCOL
111202450000	RESIDENTIAL	\$344.00	0.150	\$51.60	\$46.44	\$41.28	JEONG MARY A TR
111202460000	RESIDENTIAL	\$344.00	0.170	\$58.48	\$52.62	\$46.78	WARMERDAM, SANDRA J CUSTDN ETAL
111210010000	RESIDENTIAL	\$344.00	0.160	\$55.04	\$49.52	\$44.03	TRACE MICHELLE L
111210020000	RESIDENTIAL	\$344.00	0.160	\$55.04	\$49.52	\$44.03	HARRY, NANCY M
111210030000	RESIDENTIAL	\$344.00	0.160	\$55.04	\$49.52	\$44.03	BYRNE, DAVID R & LESLIE S TR
111210040000	RESIDENTIAL	\$344.00	0.160	\$55.04	\$49.52	\$44.03	SILVER, KATHLEEN L TR
111210050000	RESIDENTIAL	\$344.00	0.160	\$55.04	\$49.52	\$44.03	URQUIDEZ FELIX CADENA
111210060000	RESIDENTIAL	\$344.00	0.160	\$55.04	\$49.52	\$44.03	ARCE, ENRIQUE ETAL
111210070000	RESIDENTIAL	\$344.00	0.160	\$55.04	\$49.52	\$44.03	PEREZ, DAVID & CHRISTINA
111210080000	RESIDENTIAL	\$344.00	0.160	\$55.04	\$49.52	\$44.03	CASTRO, AGUSTIN & IONELA
111210090000	RESIDENTIAL	\$344.00	0.160	\$55.04	\$49.52	\$44.03	FERNANDES, THOMAS W & REGINA S TR
111210100000	RESIDENTIAL	\$344.00	0.160	\$55.04	\$49.52	\$44.03	FERNANDES, THOMAS W & REGINA S
111210110000	RESIDENTIAL	\$344.00	0.160	\$55.04	\$49.52	\$44.03	FERNANDES, THOMAS W & REGINA S TR
111210120000	RESIDENTIAL	\$344.00	0.160	\$55.04	\$49.52	\$44.03	TIBON, MICHAEL M & A B
111210130000	RESIDENTIAL	\$344.00	0.160	\$55.04	\$49.52	\$44.03	MAGANA, JUAN M & BRANDY A
111210140000	RESIDENTIAL	\$344.00	0.150	\$51.60	\$46.44	\$41.28	INGRAM LAKEISHA N
111210150000	RESIDENTIAL	\$344.00	0.150	\$51.60	\$46.44	\$41.28	GOMEZ, NOEL
111210160000	RESIDENTIAL	\$344.00	0.150	\$51.60	\$46.44	\$41.28	HERRERA JAZMIN ETAL
111210170000	RESIDENTIAL	\$344.00	0.150	\$51.60	\$46.44	\$41.28	FETHERLIN, WILLIAM D & ELSIE TR
111210180000	RESIDENTIAL	\$344.00	0.160	\$55.04	\$49.52	\$44.03	CHAPIN CHARLES E
111210190000	RESIDENTIAL	\$344.00	0.170	\$58.48	\$52.62	\$46.78	NAVAREC, JIMMIE A & LAURIE A
111210200000	RESIDENTIAL	\$344.00	0.170	\$58.48	\$52.62	\$46.78	CENTRAL VALLEY HOUSING LP
111210210000	RESIDENTIAL	\$344.00	0.180	\$61.92	\$55.72	\$49.54	CISNEROS OMEROS VELOZ & SANDOVAL MARIA G
111210220000	RESIDENTIAL	\$344.00	0.150	\$51.60	\$46.44	\$41.28	MADRIGAL, MARCOS & SILVIA
111210230000	RESIDENTIAL	\$344.00	0.150	\$51.60	\$46.44	\$41.28	VILLAPUDUA, ARMANDO G III & XAPURI TR
111210240000	RESIDENTIAL	\$344.00	0.150	\$51.60	\$46.44	\$41.28	PLASCENCIA, JULIO ETAL
111210250000	COMMERCIAL	\$68.80	0.000	\$287.58	\$258.82	\$230.06	SAN JOAQUIN, COUNTY OF
111210260000	COMMERCIAL	\$688.00	7.200	\$4,953.60	\$4,458.24	\$3,962.88	STOCKTON UNIFIED SCHOOL DIST
111210270000	RESIDENTIAL	\$344.00	0.280	\$96.32	\$86.68	\$77.06	RICHARD, JOHN
111210280000	RESIDENTIAL	\$344.00	0.310	\$106.64	\$95.96	\$85.31	MOLINA, DAVID A & RACHAEL T
111210290000	RESIDENTIAL	\$344.00	0.280	\$96.32	\$86.68	\$77.06	AVILA, ROSENDO JR & BARBARA E
111210300000	RESIDENTIAL	\$344.00	0.200	\$68.80	\$61.92	\$55.04	COIT, JERRY L & A R
111210310000	RESIDENTIAL	\$344.00	0.380	\$130.72	\$117.64	\$104.58	COELHO RICHARD & SYLVIA TR
111220010000	RESIDENTIAL	\$344.00	0.160	\$55.04	\$49.52	\$44.03	PLATT, LARRY & ROXANNE A
111220020000	RESIDENTIAL	\$344.00	0.160	\$55.04	\$49.52	\$44.03	WADDELL, LINDA MARIE
111220030000	RESIDENTIAL	\$344.00	0.160	\$55.04	\$49.52	\$44.03	SIEFFERT, BRAD A & AMY K
111220040000	RESIDENTIAL	\$344.00	0.160	\$55.04	\$49.52	\$44.03	KELLY, MICHAEL J
111220050000	RESIDENTIAL	\$344.00	0.160	\$55.04	\$49.52	\$44.03	CIPRIS ZELKO
111220060000	RESIDENTIAL	\$344.00	0.160	\$55.04	\$49.52	\$44.03	SOLIVEN, CORINA
111220070000	RESIDENTIAL	\$344.00	0.160	\$55.04	\$49.52	\$44.03	ANDRADE, MARIO & SANDRA DENISE
111220080000	RESIDENTIAL	\$344.00	0.160	\$55.04	\$49.52	\$44.03	LENNEN, LAURA ETAL
111220090000	RESIDENTIAL	\$344.00	0.160	\$55.04	\$49.52	\$44.03	CARR, ELEANOR A TR
111220100000	RESIDENTIAL	\$344.00	0.160	\$55.04	\$49.52	\$44.03	WAKELAND ERIC V & POWELL LESLIE
111220110000	RESIDENTIAL	\$344.00	0.160	\$55.04	\$49.52	\$44.03	CASTELLON, JUANITA F

RD 1614  
Smith Tract

APN	Classification	Rate	Assessable Area	100% Assessment	90% Assessment	80% Assessment	ASSESSEE
111220120000	RESIDENTIAL	\$344.00	0.160	\$55.04	\$49.52	\$44.03	ONOBROMEN FRANKLIN
111220130000	RESIDENTIAL	\$344.00	0.140	\$48.16	\$43.34	\$38.53	CARMONA ZULEYMA ESTRADA & BRAVO AURORA
111220140000	RESIDENTIAL	\$344.00	0.140	\$48.16	\$43.34	\$38.53	JONES TAJMAH ETAL
111220150000	RESIDENTIAL	\$344.00	0.140	\$48.16	\$43.34	\$38.53	ARMSTRONG DEBORAH TR ETAL
111220160000	RESIDENTIAL	\$344.00	0.140	\$48.16	\$43.34	\$38.53	XU, GUANGHUI TR ETAL
111220170000	RESIDENTIAL	\$344.00	0.140	\$48.16	\$43.34	\$38.53	DEJONG, KAY L
111220180000	RESIDENTIAL	\$344.00	0.140	\$48.16	\$43.34	\$38.53	SOTELO, JUAN A & TONI
111220190000	RESIDENTIAL	\$344.00	0.150	\$51.60	\$46.44	\$41.28	POMPA ROBERTO C GONZALEZ
111220200000	RESIDENTIAL	\$344.00	0.140	\$48.16	\$43.34	\$38.53	CASIAN DIEGO INIGUEZ
111220210000	RESIDENTIAL	\$344.00	0.150	\$51.60	\$46.44	\$41.28	RICHARD, RENEE
111220220000	RESIDENTIAL	\$344.00	0.140	\$48.16	\$43.34	\$38.53	SVK HOLDINGS LLC
111220230000	RESIDENTIAL	\$344.00	0.150	\$51.60	\$46.44	\$41.28	ACKERMAN, JAMES P & KATHERINE J TR
111220240000	RESIDENTIAL	\$344.00	0.150	\$51.60	\$46.44	\$41.28	PATE, DYANNE DELUCHI TR ETAL
111220250000	RESIDENTIAL	\$344.00	0.150	\$51.60	\$46.44	\$41.28	MOHAMMAD GHASSAN
111220260000	RESIDENTIAL	\$344.00	0.170	\$58.48	\$52.62	\$46.78	REGAN, RYAN
111220270000	RESIDENTIAL	\$344.00	0.150	\$51.60	\$46.44	\$41.28	AYALA, GABRIEL E & BRENDA A
111220280000	RESIDENTIAL	\$344.00	0.150	\$51.60	\$46.44	\$41.28	MADRIGAL, JOSE & TRACY
111220290000	RESIDENTIAL	\$344.00	0.150	\$51.60	\$46.44	\$41.28	HIBBARD, DAN
111220300000	RESIDENTIAL	\$344.00	0.150	\$51.60	\$46.44	\$41.28	GARCIA, ANTONIO R
111220310000	RESIDENTIAL	\$344.00	0.170	\$58.48	\$52.62	\$46.78	SPETTER, DIANE M TR
111220320000	RESIDENTIAL	\$344.00	0.170	\$58.48	\$52.62	\$46.78	SPETTER, DIANE M TR
111220330000	RESIDENTIAL	\$344.00	0.170	\$58.48	\$52.62	\$46.78	PLATNER, JAMES
111220340000	RESIDENTIAL	\$344.00	0.170	\$58.48	\$52.62	\$46.78	MUHAMMAD TARIQ ALI & IMANI CHE
111220350000	RESIDENTIAL	\$344.00	0.170	\$58.48	\$52.62	\$46.78	SIMMONS WINDHAM SYDNEY L
111220360000	RESIDENTIAL	\$344.00	0.170	\$58.48	\$52.62	\$46.78	CALLAHAN, MARJORIE P TR
111230010000	RESIDENTIAL	\$344.00	0.150	\$51.60	\$46.44	\$41.28	GONZALES, SALLY D
111230020000	RESIDENTIAL	\$344.00	0.150	\$51.60	\$46.44	\$41.28	ST GEORGE, ANNE K
111230030000	RESIDENTIAL	\$344.00	0.150	\$51.60	\$46.44	\$41.28	POPISH, BRIAN C & VIRGINIA D
111230040000	RESIDENTIAL	\$344.00	0.140	\$48.16	\$43.34	\$38.53	RODRIGUEZ CALISTRA & ANTHONY
111230050000	RESIDENTIAL	\$344.00	0.140	\$48.16	\$43.34	\$38.53	MINTER, ROBERT S & CECILIA LANDINO
111230060000	RESIDENTIAL	\$344.00	0.150	\$51.60	\$46.44	\$41.28	STEFL, WARREN A & H M
111230070000	RESIDENTIAL	\$344.00	0.150	\$51.60	\$46.44	\$41.28	CONTRERAS MARGARITA GRACIAN
111230080000	RESIDENTIAL	\$344.00	0.180	\$61.92	\$55.72	\$49.54	THOMPSON SABRINA F
111230090000	RESIDENTIAL	\$344.00	0.180	\$61.92	\$55.72	\$49.54	SARCOS JOSEPH & ESPERANZA KRISTINE ETAL
111230100000	RESIDENTIAL	\$344.00	0.180	\$61.92	\$55.72	\$49.54	SILVA, SANDRA A
111230110000	RESIDENTIAL	\$344.00	0.120	\$41.28	\$37.14	\$33.02	AMORELLO ARTHUR A
111230120000	RESIDENTIAL	\$344.00	0.150	\$51.60	\$46.44	\$41.28	ACEVEDO, JUAN GABRIEL
111230130000	RESIDENTIAL	\$344.00	0.140	\$48.16	\$43.34	\$38.53	MASSOD CHRISTOPHER & KONSTANCE TR
111230140000	RESIDENTIAL	\$344.00	0.160	\$55.04	\$49.52	\$44.03	WHITE RYAN N
111230150000	RESIDENTIAL	\$344.00	0.180	\$61.92	\$55.72	\$49.54	DEVORA, YVONNE M
111230160000	RESIDENTIAL	\$344.00	0.180	\$61.92	\$55.72	\$49.54	QUEIROLO, SOMMAR D
111230170000	RESIDENTIAL	\$344.00	0.180	\$61.92	\$55.72	\$49.54	MAFFEI, JONATHAN A ETAL
111230180000	RESIDENTIAL	\$344.00	0.170	\$58.48	\$52.62	\$46.78	RENDELL, JUNE C ETAL
111230190000	RESIDENTIAL	\$344.00	0.150	\$51.60	\$46.44	\$41.28	TRAN, DAVID T
111230200000	RESIDENTIAL	\$344.00	0.180	\$61.92	\$55.72	\$49.54	MAFFEI, DENNIS
111230210000	RESIDENTIAL	\$344.00	0.170	\$58.48	\$52.62	\$46.78	RESENDEZ-LAING ASHLEY NICOLE & SAMUEL CLAY
111230220000	RESIDENTIAL	\$344.00	0.180	\$61.92	\$55.72	\$49.54	DURBIN, JEFFREY & LEAH
111230230000	RESIDENTIAL	\$344.00	0.160	\$55.04	\$49.52	\$44.03	JOHANSEN GRASTY LISA TR
111230240000	RESIDENTIAL	\$344.00	0.150	\$51.60	\$46.44	\$41.28	ARGUETA, ANA M
111230280000	RESIDENTIAL	\$344.00	0.240	\$82.56	\$74.30	\$66.05	DIONNE LAIRD JAMES & REBECCA A TR
111230290000	COMMERCIAL	\$688.00	0.880	\$605.44	\$544.88	\$484.35	STOCKTON CHURCH OF CHRIST INC
111240010000	RESIDENTIAL	\$344.00	0.240	\$82.56	\$74.30	\$66.05	BECERRA ARTURO CARRASCO ETAL
111240020000	RESIDENTIAL	\$344.00	0.230	\$79.12	\$71.20	\$63.30	SMITH, DANIEL RAY TR ETAL
111240030000	RESIDENTIAL	\$344.00	0.220	\$75.68	\$68.10	\$60.54	GASCON RAHNI M
111240040000	RESIDENTIAL	\$344.00	0.210	\$72.24	\$65.00	\$57.79	FUHRMAN, MICHAEL JOHN & TANYA LYNN
111240050000	RESIDENTIAL	\$344.00	0.210	\$72.24	\$65.00	\$57.79	ALVARADO, FRANK J & DEBRA L
111240060000	RESIDENTIAL	\$344.00	0.170	\$58.48	\$52.62	\$46.78	COSTALES, SAMUEL S & DONNA M
111240070000	RESIDENTIAL	\$344.00	0.160	\$55.04	\$49.52	\$44.03	WILLHITE, OLE JR & JANET
111240080000	RESIDENTIAL	\$344.00	0.170	\$58.48	\$52.62	\$46.78	MERRICK, STEVEN
111240090000	RESIDENTIAL	\$344.00	0.180	\$61.92	\$55.72	\$49.54	STEARNS, EDWARD E & ELIA
111240100000	RESIDENTIAL	\$344.00	0.180	\$61.92	\$55.72	\$49.54	ART & JOYCE GODI FAMILY INVESTMENTS LP
111250010000	RESIDENTIAL	\$344.00	0.230	\$79.12	\$71.20	\$63.30	GORMLEY, CHARLES E & B J
111250020000	RESIDENTIAL	\$344.00	0.230	\$79.12	\$71.20	\$63.30	DEBRABANDER GREGORY N TR
111250030000	RESIDENTIAL	\$344.00	0.240	\$82.56	\$74.30	\$66.05	ANDAYA, JOHN
111250040000	RESIDENTIAL	\$344.00	0.240	\$82.56	\$74.30	\$66.05	JUACHE BLANCA Y
111250050000	RESIDENTIAL	\$344.00	0.230	\$79.12	\$71.20	\$63.30	ARANDA, RIGOBERTO A
111250060000	RESIDENTIAL	\$344.00	0.230	\$79.12	\$71.20	\$63.30	RIOS TARIN ANGIQUE
111250070000	RESIDENTIAL	\$344.00	0.240	\$82.56	\$74.30	\$66.05	CHAVEZ, PATRICIA F TR



RD 1614  
Smith Tract

APN	Classification	Rate	Assessable Area	100% Assessment	90% Assessment	80% Assessment	ASSESSEE
111250080000	RESIDENTIAL	\$344.00	0.230	\$79.12	\$71.20	\$63.30	MAGANA, MIRIAM
111250090000	RESIDENTIAL	\$344.00	0.160	\$55.04	\$49.52	\$44.03	DIAS JORGE A
111250100000	RESIDENTIAL	\$344.00	0.180	\$61.92	\$55.72	\$49.54	ERICKSON, KATHERINE L
111250110000	RESIDENTIAL	\$344.00	0.140	\$48.16	\$43.34	\$38.53	DONAHUE, SUSAN K TR
111250120000	RESIDENTIAL	\$344.00	0.210	\$72.24	\$65.00	\$57.79	RANDOLPH VICTORIA ETAL
111261010000	RESIDENTIAL	\$344.00	0.180	\$61.92	\$55.72	\$49.54	TALAVERA, LORENA
111261020000	RESIDENTIAL	\$344.00	0.180	\$61.92	\$55.72	\$49.54	CASNER RONALD D & JAMIE J
111261030000	RESIDENTIAL	\$344.00	0.180	\$61.92	\$55.72	\$49.54	SHAFFER, JEFFREY SCOTT TR
111261040000	RESIDENTIAL	\$344.00	0.180	\$61.92	\$55.72	\$49.54	TANKERSLEY SYLVIA ANN TR
111261050000	RESIDENTIAL	\$344.00	0.180	\$61.92	\$55.72	\$49.54	SILVA, ANNETTE M ETAL
111261060000	RESIDENTIAL	\$344.00	0.180	\$61.92	\$55.72	\$49.54	MUCKEY, BRIAN & JEANNE
111261070000	RESIDENTIAL	\$344.00	0.180	\$61.92	\$55.72	\$49.54	SERENA IGNACIO GALVEZ & CRUZ MARCELA M TR
111261080000	RESIDENTIAL	\$344.00	0.180	\$61.92	\$55.72	\$49.54	LOYA, RUBEN E & PATRICIA A
111261090000	RESIDENTIAL	\$344.00	0.180	\$61.92	\$55.72	\$49.54	GRAY, RONALD L
111261100000	RESIDENTIAL	\$344.00	0.180	\$61.92	\$55.72	\$49.54	GINI, ANTHONY D & AVEN AJEN
111261110000	RESIDENTIAL	\$344.00	0.180	\$61.92	\$55.72	\$49.54	DIB MATTHEW J
111261120000	RESIDENTIAL	\$344.00	0.180	\$61.92	\$55.72	\$49.54	SAUCEDO, ARTURO PINEDA
111261130000	RESIDENTIAL	\$344.00	0.180	\$61.92	\$55.72	\$49.54	GVG INVESTMENT GROUP LLC
111261140000	RESIDENTIAL	\$344.00	0.180	\$61.92	\$55.72	\$49.54	ESQUER STEPHEN JR
111261150000	RESIDENTIAL	\$344.00	0.180	\$61.92	\$55.72	\$49.54	BURKHARDT, REINHOLD TR
111262010000	RESIDENTIAL	\$344.00	0.180	\$61.92	\$55.72	\$49.54	DOHRING, ROBERTA Y TR
111262020000	RESIDENTIAL	\$344.00	0.180	\$61.92	\$55.72	\$49.54	ZHANG SIMON
111262030000	RESIDENTIAL	\$344.00	0.180	\$61.92	\$55.72	\$49.54	PRADO, REGINA R
111262040000	RESIDENTIAL	\$344.00	0.180	\$61.92	\$55.72	\$49.54	CASILLAS, XAVIER & CARINA
111262050000	RESIDENTIAL	\$344.00	0.180	\$61.92	\$55.72	\$49.54	RAMIREZ, TOM & SYLVIA
111262060000	RESIDENTIAL	\$344.00	0.180	\$61.92	\$55.72	\$49.54	JIMENEZ JULIO
111262070000	RESIDENTIAL	\$344.00	0.180	\$61.92	\$55.72	\$49.54	MARTINELLI, DANIEL J & KELLY
111262080000	RESIDENTIAL	\$344.00	0.180	\$61.92	\$55.72	\$49.54	MACIAS REYES R TORRES
111262090000	RESIDENTIAL	\$344.00	0.180	\$61.92	\$55.72	\$49.54	DOMINGUEZ, DAVID A JR & JIANINA
111262100000	RESIDENTIAL	\$344.00	0.180	\$61.92	\$55.72	\$49.54	GUPTA, PAULASTYA
111262110000	RESIDENTIAL	\$344.00	0.180	\$61.92	\$55.72	\$49.54	FOSTER, TERRY W JR
111262120000	RESIDENTIAL	\$344.00	0.180	\$61.92	\$55.72	\$49.54	RODRIGUEZ, REINALDO R & S
111262130000	RESIDENTIAL	\$344.00	0.180	\$61.92	\$55.72	\$49.54	LANDES, MICHAEL E & GLORIA G
111262140000	RESIDENTIAL	\$344.00	0.180	\$61.92	\$55.72	\$49.54	LUO, WEI & CHENGYING
111262150000	RESIDENTIAL	\$344.00	0.180	\$61.92	\$55.72	\$49.54	OSORNO ANDRE E
111262160000	RESIDENTIAL	\$344.00	0.190	\$65.36	\$58.82	\$52.29	OCHOA CRISTINA
111262170000	RESIDENTIAL	\$344.00	0.190	\$65.36	\$58.82	\$52.29	STRAUMAN, ALBERT E JR TR
111262180000	RESIDENTIAL	\$344.00	0.190	\$65.36	\$58.82	\$52.29	COSGROVE, JACK SR & LYNNE TR
111262190000	RESIDENTIAL	\$344.00	0.190	\$65.36	\$58.82	\$52.29	GUTIERREZ, KATHY G
111262200000	RESIDENTIAL	\$344.00	0.190	\$65.36	\$58.82	\$52.29	MCINTOSH, JOHN & DIANA
111262210000	RESIDENTIAL	\$344.00	0.190	\$65.36	\$58.82	\$52.29	KHAN, DAUD
111262220000	RESIDENTIAL	\$344.00	0.190	\$65.36	\$58.82	\$52.29	ESTRADA SIDNEY A & GINA LEANN
111262230000	RESIDENTIAL	\$344.00	0.190	\$65.36	\$58.82	\$52.29	GALLARDO SAUL FELIPE
111262240000	RESIDENTIAL	\$344.00	0.190	\$65.36	\$58.82	\$52.29	SINCLAIR, TYLER
111262250000	RESIDENTIAL	\$344.00	0.190	\$65.36	\$58.82	\$52.29	VARELA, HENRY JR & C C
111262260000	RESIDENTIAL	\$344.00	0.190	\$65.36	\$58.82	\$52.29	GARCIA, ISAI & ILDELISA
111262270000	RESIDENTIAL	\$344.00	0.190	\$65.36	\$58.82	\$52.29	CUSLIDGE, CRAIG
111262280000	RESIDENTIAL	\$344.00	0.190	\$65.36	\$58.82	\$52.29	GIBBS, THOMAS ETAL
111262290000	RESIDENTIAL	\$344.00	0.190	\$65.36	\$58.82	\$52.29	FREGGIARO, ALDO III TR
111262300000	RESIDENTIAL	\$344.00	0.190	\$65.36	\$58.82	\$52.29	HOFFMAN, SCOTT & SAMIRA
111263010000	RESIDENTIAL	\$344.00	0.260	\$89.44	\$80.48	\$71.55	MUNOZ, SIMEON & ESPERANZA
111263020000	RESIDENTIAL	\$344.00	0.260	\$89.44	\$80.48	\$71.55	CLOW, STEPHEN & BARBARA
111263030000	RESIDENTIAL	\$344.00	0.260	\$89.44	\$80.48	\$71.55	BECERRA ARTURO & TOPETE GABRIELA
111263040000	RESIDENTIAL	\$344.00	0.260	\$89.44	\$80.48	\$71.55	XU, GUANGHUI TR ETAL
111263050000	RESIDENTIAL	\$344.00	0.260	\$89.44	\$80.48	\$71.55	ALLEN, LAWRENCE & SUSAN TR
111263060000	RESIDENTIAL	\$344.00	0.260	\$89.44	\$80.48	\$71.55	GHENT, JULIE ANNE
111263070000	RESIDENTIAL	\$344.00	0.260	\$89.44	\$80.48	\$71.55	VAN SLYKE, KATHY L TR
111263080000	RESIDENTIAL	\$344.00	0.260	\$89.44	\$80.48	\$71.55	MORENO, JAMES A & TEENA M ROLAND
111263090000	RESIDENTIAL	\$344.00	0.260	\$89.44	\$80.48	\$71.55	RUELOS, AUVIFER F & Z R
111263100000	RESIDENTIAL	\$344.00	0.260	\$89.44	\$80.48	\$71.55	VAN NOY, DAVID
111263110000	RESIDENTIAL	\$344.00	0.260	\$89.44	\$80.48	\$71.55	ZHENG QIQI
111263120000	RESIDENTIAL	\$344.00	0.260	\$89.44	\$80.48	\$71.55	JIMINEZ, DENNIS R
111263130000	RESIDENTIAL	\$344.00	0.260	\$89.44	\$80.48	\$71.55	ROSS, DANIEL & PAULA M TR
111263140000	RESIDENTIAL	\$344.00	0.260	\$89.44	\$80.48	\$71.55	MISTRETTA, LUCIEN J TR
111263150000	RESIDENTIAL	\$344.00	0.260	\$89.44	\$80.48	\$71.55	SINGH CHARANDEEP
111263160000	VACANT	\$68.80	0.240	\$35.00	\$31.50	\$28.00	ISLAND MAE LLC
111263170000	VACANT	\$68.80	0.240	\$35.00	\$31.50	\$28.00	ISLAND MAE LLC
111263180000	VACANT	\$68.80	0.500	\$35.00	\$31.50	\$28.00	ISLAND MAE LLC

RD 1614  
Smith Tract

APN	Classification	Rate	Assessable Area	100% Assessment	90% Assessment	80% Assessment	ASSESSEE
111263190000	VACANT	\$68.80	0.500	\$35.00	\$31.50	\$28.00	ISLAND MAE LLC
111270010000	RESIDENTIAL	\$344.00	0.160	\$55.04	\$49.52	\$44.03	SEGARINI INVESTMENT COMPANY LP ETAL
111270020000	RESIDENTIAL	\$344.00	0.160	\$55.04	\$49.52	\$44.03	HAMPTON, IRENE A TR
111270030000	RESIDENTIAL	\$344.00	0.160	\$55.04	\$49.52	\$44.03	JIMENEZ RUBEN CASTILLO & CASTILLO AIDA
111270040000	RESIDENTIAL	\$344.00	0.170	\$58.48	\$52.62	\$46.78	BATTLES, PHILLIP J II & GLORIA V
111270050000	RESIDENTIAL	\$344.00	0.180	\$61.92	\$55.72	\$49.54	SANCHEZ-SALAZAR REGINA ETAL
111270060000	RESIDENTIAL	\$344.00	0.160	\$55.04	\$49.52	\$44.03	RUDE, LELAND P & ROSALIND V
111270070000	RESIDENTIAL	\$344.00	0.160	\$55.04	\$49.52	\$44.03	REYES LAURIANO & MACIAS MIRANDA
111270080000	RESIDENTIAL	\$344.00	0.160	\$55.04	\$49.52	\$44.03	CAZARES DANIEL
111270090000	RESIDENTIAL	\$344.00	0.160	\$55.04	\$49.52	\$44.03	BROWN DAVID
111270100000	RESIDENTIAL	\$344.00	0.160	\$55.04	\$49.52	\$44.03	MOLINA, MARGARET
111270110000	RESIDENTIAL	\$344.00	0.160	\$55.04	\$49.52	\$44.03	ARANA, SANTIAGO & M T
111270120000	RESIDENTIAL	\$344.00	0.160	\$55.04	\$49.52	\$44.03	ARREAGA, MARGUERITE F TR
111270130000	RESIDENTIAL	\$344.00	0.160	\$55.04	\$49.52	\$44.03	PARRA, MARIBEL
111270140000	RESIDENTIAL	\$344.00	0.160	\$55.04	\$49.52	\$44.03	RIOS, RODOLFO V
111270150000	RESIDENTIAL	\$344.00	0.160	\$55.04	\$49.52	\$44.03	VARELA, DANIEL R SR & NANCY TR
111270160000	RESIDENTIAL	\$344.00	0.160	\$55.04	\$49.52	\$44.03	CASTILLO, PATRICK & SILVER
111270170000	RESIDENTIAL	\$344.00	0.160	\$55.04	\$49.52	\$44.03	CARDOZA, ELENA
111270180000	RESIDENTIAL	\$344.00	0.160	\$55.04	\$49.52	\$44.03	FOX, ARDIS RAY TR
111270190000	RESIDENTIAL	\$344.00	0.160	\$55.04	\$49.52	\$44.03	JAVETE, EMMA J TR
111270200000	RESIDENTIAL	\$344.00	0.160	\$55.04	\$49.52	\$44.03	JOHNSON AISHA M
111270210000	RESIDENTIAL	\$344.00	0.190	\$65.36	\$58.82	\$52.29	RUBINO JEFFERY A & RUBINO ERICA L
111270220000	RESIDENTIAL	\$344.00	0.190	\$65.36	\$58.82	\$52.29	DUARTE, JAVIER A & CARMEN
111270230000	RESIDENTIAL	\$344.00	0.160	\$55.04	\$49.52	\$44.03	FLANAGAN, ALAN J & ERYN E
111270240000	RESIDENTIAL	\$344.00	0.160	\$55.04	\$49.52	\$44.03	HEINE, ADAM & ADELITA
111270250000	RESIDENTIAL	\$344.00	0.160	\$55.04	\$49.52	\$44.03	ALAMO, ANTONIO & CECILIA
111270260000	RESIDENTIAL	\$344.00	0.160	\$55.04	\$49.52	\$44.03	ZARAGOZA JUANA G MENDEZ ETAL
111270270000	RESIDENTIAL	\$344.00	0.160	\$55.04	\$49.52	\$44.03	BAUTUSTA, OSCAR I L & MARTHA E
111270280000	RESIDENTIAL	\$344.00	0.160	\$55.04	\$49.52	\$44.03	KELLEY, PATRICIA
111270290000	RESIDENTIAL	\$344.00	0.160	\$55.04	\$49.52	\$44.03	WARTHAN, ALEX P & P K
111270300000	RESIDENTIAL	\$344.00	0.160	\$55.04	\$49.52	\$44.03	GIANNECCHINI, MARIO & BUNNIE TR
111270310000	RESIDENTIAL	\$344.00	0.160	\$55.04	\$49.52	\$44.03	HILTON THOMAS M & MEI YUE TR
111270320000	RESIDENTIAL	\$344.00	0.160	\$55.04	\$49.52	\$44.03	SERNA, JOSE L
111270330000	RESIDENTIAL	\$344.00	0.160	\$55.04	\$49.52	\$44.03	NGUYEN, THOA THI KIM TR
111270340000	RESIDENTIAL	\$344.00	0.160	\$55.04	\$49.52	\$44.03	KEOPADUBSY ROSETTE & LITTANAVONE GOE
111270350000	RESIDENTIAL	\$344.00	0.160	\$55.04	\$49.52	\$44.03	GILLESPIE KIMBERLY R TR
111270360000	RESIDENTIAL	\$344.00	0.160	\$55.04	\$49.52	\$44.03	S & R STOCKTON PROPERTIES LLC
111270370000	RESIDENTIAL	\$344.00	0.160	\$55.04	\$49.52	\$44.03	LEROY, ROBERT D
111270380000	RESIDENTIAL	\$344.00	0.190	\$65.36	\$58.82	\$52.29	STOCK, LARRY G & PAULA L
111270390000	RESIDENTIAL	\$344.00	0.170	\$58.48	\$52.62	\$46.78	RISHWAIN REAL ESTATE MANAGEMENT LLC
111270400000	RESIDENTIAL	\$344.00	0.160	\$55.04	\$49.52	\$44.03	BALLESTEROS, PATRICIA
111270410000	RESIDENTIAL	\$344.00	0.160	\$55.04	\$49.52	\$44.03	PATINO, ALEJANDRO P & ALEXANDRA P
111270420000	RESIDENTIAL	\$344.00	0.160	\$55.04	\$49.52	\$44.03	LAM, KEVIN W
111280010000	RESIDENTIAL	\$344.00	0.120	\$41.28	\$37.14	\$33.02	THORSEN, FREYA M
111280020000	RESIDENTIAL	\$344.00	0.110	\$37.84	\$34.04	\$30.27	WARD NICHOLAS A ETAL
111280030000	RESIDENTIAL	\$344.00	0.110	\$37.84	\$34.04	\$30.27	DENTON, SHAWNA M
111280040000	RESIDENTIAL	\$344.00	0.110	\$37.84	\$34.04	\$30.27	LEOS, RAQUEL
111280050000	RESIDENTIAL	\$344.00	0.110	\$37.84	\$34.04	\$30.27	TALEB CHEVOHN ELLA TR
111280060000	RESIDENTIAL	\$344.00	0.120	\$41.28	\$37.14	\$33.02	DORAME ROSA ISELA FORNES ETAL
111280070000	RESIDENTIAL	\$344.00	0.110	\$37.84	\$34.04	\$30.27	KOVIS, DONALD L & N L
111280080000	RESIDENTIAL	\$344.00	0.120	\$41.28	\$37.14	\$33.02	GODOY, MARIA E
111280090000	RESIDENTIAL	\$344.00	0.120	\$41.28	\$37.14	\$33.02	YU YANG TR
111280100000	RESIDENTIAL	\$344.00	0.110	\$37.84	\$34.04	\$30.27	MILTON FERRIS LOWELL ETAL
111280110000	RESIDENTIAL	\$344.00	0.120	\$41.28	\$37.14	\$33.02	PEKAREK, MARK L & STACY J ETAL
111280120000	RESIDENTIAL	\$344.00	0.110	\$37.84	\$34.04	\$30.27	THOMAS SEDALIA
111280130000	RESIDENTIAL	\$344.00	0.110	\$37.84	\$34.04	\$30.27	CASTILLO CONCEPCION S TR
111280140000	RESIDENTIAL	\$344.00	0.110	\$37.84	\$34.04	\$30.27	TANG CHAOYANG JASON & HSUEHHSIA ANNA TR
111280150000	RESIDENTIAL	\$344.00	0.110	\$37.84	\$34.04	\$30.27	AMADOR, FRANCES
111280160000	RESIDENTIAL	\$344.00	0.110	\$37.84	\$34.04	\$30.27	CANO GERARDO
111280170000	RESIDENTIAL	\$344.00	0.110	\$37.84	\$34.04	\$30.27	FERRY, RAYMOND MASON
111280180000	RESIDENTIAL	\$344.00	0.110	\$37.84	\$34.04	\$30.27	WRIGHT, MELINDA ANN
111280190000	RESIDENTIAL	\$344.00	0.110	\$37.84	\$34.04	\$30.27	PENA, NORMA I GAONA
111280200000	RESIDENTIAL	\$344.00	0.110	\$37.84	\$34.04	\$30.27	CONDALE INVESTORS LLC
111280210000	RESIDENTIAL	\$344.00	0.110	\$37.84	\$34.04	\$30.27	ZACHARIAH, CHEMANOOR U & BERNADETTE A TR
111280220000	RESIDENTIAL	\$344.00	0.110	\$37.84	\$34.04	\$30.27	ANTHONY MICHAEL J & ANTHONY JULIA L
111280230000	RESIDENTIAL	\$344.00	0.110	\$37.84	\$34.04	\$30.27	EVANS, GARY C & TAMARA L
111280240000	RESIDENTIAL	\$344.00	0.110	\$37.84	\$34.04	\$30.27	MERCADO, PATRICIA MARIA
111280250000	RESIDENTIAL	\$344.00	0.110	\$37.84	\$34.04	\$30.27	QUINTERO GREGORIO GARCIA & GARCIA REBECC



RD 1614  
Smith Tract

APN	Classification	Rate	Assessable Area	100% Assessment	90% Assessment	80% Assessment	ASSESSEE
111280260000	RESIDENTIAL	\$344.00	0.110	\$37.84	\$34.04	\$30.27	SEGARINI INVESTMENT COMPANY LP ETAL
111280270000	RESIDENTIAL	\$344.00	0.110	\$37.84	\$34.04	\$30.27	ARTEAGA ANAI JANET ETAL
111280280000	RESIDENTIAL	\$344.00	0.110	\$37.84	\$34.04	\$30.27	MCPHERSON, JAMES D & S D
111280290000	RESIDENTIAL	\$344.00	0.110	\$37.84	\$34.04	\$30.27	CONDAL INVESTORS LLC
111280300000	RESIDENTIAL	\$344.00	0.110	\$37.84	\$34.04	\$30.27	CAMERON, BRIAN L
111280310000	RESIDENTIAL	\$344.00	0.110	\$37.84	\$34.04	\$30.27	THOMAS KATHRYN ANNETTE
111280320000	RESIDENTIAL	\$344.00	0.110	\$37.84	\$34.04	\$30.27	MEDEL, S A & M E TRS
111290010000	RESIDENTIAL	\$344.00	0.130	\$44.72	\$40.24	\$35.78	GRUETTNER, PETER & ASTRID
111290020000	RESIDENTIAL	\$344.00	0.120	\$41.28	\$37.14	\$33.02	TANG CHAOYANG JASON & HSUEHHSIA ANNA TR
111290030000	RESIDENTIAL	\$344.00	0.120	\$41.28	\$37.14	\$33.02	BROOKS FRANK L & PAMELA
111290040000	RESIDENTIAL	\$344.00	0.200	\$68.80	\$61.92	\$55.04	PEREZ, CHARLES & ROSIE
111290050000	RESIDENTIAL	\$344.00	0.280	\$96.32	\$86.68	\$77.06	LANGLEY ROBERT YOSHIO ETAL
111290060000	RESIDENTIAL	\$344.00	0.210	\$72.24	\$65.00	\$57.79	GRUETTNER, PETER & ASTRID
111290070000	RESIDENTIAL	\$344.00	0.200	\$68.80	\$61.92	\$55.04	GRUETTNER, PETER & ASTRID
111290080000	RESIDENTIAL	\$344.00	0.130	\$44.72	\$40.24	\$35.78	BETLEJ JACOB MITCHELLE
111290090000	RESIDENTIAL	\$344.00	0.120	\$41.28	\$37.14	\$33.02	HENDERSON, RONALD W & SARAH T
111290100000	RESIDENTIAL	\$344.00	0.120	\$41.28	\$37.14	\$33.02	GRUETTNER, PETER & ASTRID TR
111290110000	RESIDENTIAL	\$344.00	0.130	\$44.72	\$40.24	\$35.78	MORENO CARLOS F & AVILA ANA LIZ SANDOVAL S
111290120000	RESIDENTIAL	\$344.00	0.120	\$41.28	\$37.14	\$33.02	LUTZ, RICHARD K & DIANA M
111290130000	RESIDENTIAL	\$344.00	0.120	\$41.28	\$37.14	\$33.02	HALL DONNELL
111290140000	RESIDENTIAL	\$344.00	0.200	\$68.80	\$61.92	\$55.04	DOUGHERTY, DENNIS L & M L
111290150000	RESIDENTIAL	\$344.00	0.220	\$75.68	\$68.10	\$60.54	SAKAKURA, RANDALL GUY
111290160000	RESIDENTIAL	\$344.00	0.220	\$75.68	\$68.10	\$60.54	RUSSELL, DORIS G TR
111290170000	RESIDENTIAL	\$344.00	0.200	\$68.80	\$61.92	\$55.04	TREJO, CYNTHIA M
111290180000	RESIDENTIAL	\$344.00	0.120	\$41.28	\$37.14	\$33.02	TANG, EVAN TR
111290190000	RESIDENTIAL	\$344.00	0.120	\$41.28	\$37.14	\$33.02	YANG, CHIN HSIU CHEN
111290200000	RESIDENTIAL	\$344.00	0.130	\$44.72	\$40.24	\$35.78	XU JIANFENG
111290210000	RESIDENTIAL	\$344.00	0.110	\$37.84	\$34.04	\$30.27	BLYTHE, BARRY E & LINDA L TR
111290220000	RESIDENTIAL	\$344.00	0.120	\$41.28	\$37.14	\$33.02	PRASAD, ATISH & CHRISTINE S
111290230000	RESIDENTIAL	\$344.00	0.120	\$41.28	\$37.14	\$33.02	ZAPIEN, JESUS & ROSARIO
111290240000	RESIDENTIAL	\$344.00	0.110	\$37.84	\$34.04	\$30.27	ART & JOYCE GODI FAMILY INVESTMENTS LP
111290250000	RESIDENTIAL	\$344.00	0.120	\$41.28	\$37.14	\$33.02	ART & JOYCE GODI FAMILY INVESTMENTS LP
111290260000	RESIDENTIAL	\$344.00	0.110	\$37.84	\$34.04	\$30.27	STEARNS, KENNETH E & TILLIE M
111290270000	RESIDENTIAL	\$344.00	0.110	\$37.84	\$34.04	\$30.27	WAN, GLEN & L
111290280000	RESIDENTIAL	\$344.00	0.110	\$37.84	\$34.04	\$30.27	LANIOHAN FRANCES JOAN
111290290000	RESIDENTIAL	\$344.00	0.110	\$37.84	\$34.04	\$30.27	SIDHU MAHESHINDER
111290300000	RESIDENTIAL	\$344.00	0.120	\$41.28	\$37.14	\$33.02	GUERRA, ALEXANDRO D & GEORGINA
111300010000	RESIDENTIAL	\$344.00	0.130	\$44.72	\$40.24	\$35.78	YU DENNIS MIN & JESSIKA HUO TR
111300020000	RESIDENTIAL	\$344.00	0.120	\$41.28	\$37.14	\$33.02	TAPIA ANDREA ETAL
111300030000	RESIDENTIAL	\$344.00	0.120	\$41.28	\$37.14	\$33.02	ACEVEDO JULIO C & PAULA B TR
111300040000	RESIDENTIAL	\$344.00	0.200	\$68.80	\$61.92	\$55.04	HERRERA, RICHARD W & B G
111300050000	RESIDENTIAL	\$344.00	0.220	\$75.68	\$68.10	\$60.54	BUFFO, ANNE
111300060000	RESIDENTIAL	\$344.00	0.220	\$75.68	\$68.10	\$60.54	WARD, RUTH M
111300070000	RESIDENTIAL	\$344.00	0.130	\$44.72	\$40.24	\$35.78	POWELL GLORIA M TR
111300080000	RESIDENTIAL	\$344.00	0.120	\$41.28	\$37.14	\$33.02	LOGAN, CONSTANCE TR
111300090000	RESIDENTIAL	\$344.00	0.200	\$68.80	\$61.92	\$55.04	THOMAS, JOSHUA
111300100000	RESIDENTIAL	\$344.00	0.120	\$41.28	\$37.14	\$33.02	LIMAS, JOSE & JOANNE
111300110000	RESIDENTIAL	\$344.00	0.130	\$44.72	\$40.24	\$35.78	ART & JOYCE GODI FAMILY INVESTMENTS LP
111300120000	RESIDENTIAL	\$344.00	0.120	\$41.28	\$37.14	\$33.02	QUINONES, LINDA
111300130000	RESIDENTIAL	\$344.00	0.120	\$41.28	\$37.14	\$33.02	MACIAS, JOSE L
111300140000	RESIDENTIAL	\$344.00	0.120	\$41.28	\$37.14	\$33.02	DIAZ, KORINA AVELAR
111300150000	RESIDENTIAL	\$344.00	0.130	\$44.72	\$40.24	\$35.78	FREGOSO ASCENCION E & RAMON
111300160000	RESIDENTIAL	\$344.00	0.130	\$44.72	\$40.24	\$35.78	MERRIWEATHER, DJUNA
111300170000	RESIDENTIAL	\$344.00	0.120	\$41.28	\$37.14	\$33.02	CARDOZA, VIDAL & CARMEN
111300180000	RESIDENTIAL	\$344.00	0.110	\$37.84	\$34.04	\$30.27	PEREZ, DOMINGA L TR
111300190000	RESIDENTIAL	\$344.00	0.110	\$37.84	\$34.04	\$30.27	VIERNES, ANNABELLE
111300200000	RESIDENTIAL	\$344.00	0.110	\$37.84	\$34.04	\$30.27	FRITSCH MICHAEL L
111300210000	RESIDENTIAL	\$344.00	0.110	\$37.84	\$34.04	\$30.27	MATHEWS, SHAUN
111300220000	RESIDENTIAL	\$344.00	0.110	\$37.84	\$34.04	\$30.27	MARCIANO, PAULA A
111300230000	RESIDENTIAL	\$344.00	0.110	\$37.84	\$34.04	\$30.27	TUOTH, MORONG ETAL
111300240000	RESIDENTIAL	\$344.00	0.130	\$44.72	\$40.24	\$35.78	PERRY JUSTIN & REBECCA D ETAL
111300250000	RESIDENTIAL	\$344.00	0.130	\$44.72	\$40.24	\$35.78	YONESHIGE, RUTH CHIEKO
111310020000	RESIDENTIAL	\$344.00	0.250	\$86.00	\$77.40	\$68.80	CHIN RORN & PAO SOKUN TR
111310030000	RESIDENTIAL	\$344.00	0.140	\$48.16	\$43.34	\$38.53	BOYD, DORIS H
111310040000	RESIDENTIAL	\$344.00	0.150	\$51.60	\$46.44	\$41.28	HERNANDEZ, FELIX E
111310070000	VACANT	\$68.80	0.030	\$35.00	\$31.50	\$28.00	HERNANDEZ, FELIX EDUARDO
111310080000	RESIDENTIAL	\$344.00	0.500	\$172.00	\$154.80	\$137.60	GELLATLY, CHRIS ETAL
111310090000	RESIDENTIAL	\$344.00	0.610	\$209.84	\$188.84	\$167.87	CAO, WEI

RD 1614  
Smith Tract

APN	Classification	Rate	Assessable Area	100% Assessment	90% Assessment	80% Assessment	ASSESSEE
111310110000	RESIDENTIAL	\$344.00	0.560	\$192.64	\$173.36	\$154.11	JOHNSON, BOBBETTE D
111310140000	RESIDENTIAL	\$344.00	0.180	\$61.92	\$55.72	\$49.54	ORNELAS, DALIA
111310160000	RESIDENTIAL	\$344.00	0.840	\$288.96	\$260.06	\$231.17	AMARAL, PAUL S
111310170000	COMMERCIAL	\$688.00	0.380	\$261.44	\$235.28	\$209.15	CALIF WATER, SERVICE CO
111310230000	AGRICULTURAL	\$0.00	0.000	\$0.00	\$0.00	\$0.00	SACRAMENTO SAN JOAQUIN DRAIN DIST
111310240000	VACANT	\$68.80	0.530	\$36.46	\$32.80	\$29.17	CONTRERAS ROSARIO
111310250000	RESIDENTIAL	\$344.00	0.250	\$86.00	\$77.40	\$68.80	SOSA, DANIEL & ALEJA
111310260000	AGRICULTURAL	\$0.00	0.000	\$0.00	\$0.00	\$0.00	SACRAMENTO SAN JOAQUIN DRAIN DIST
111310310000	VACANT	\$68.80	1.590	\$109.38	\$98.44	\$87.50	KHAN, ABDUL T
111310340000	RESIDENTIAL	\$344.00	0.690	\$237.36	\$213.62	\$189.89	AZAM MOHAMMAD AZEEM TR
111310350000	RESIDENTIAL	\$344.00	0.730	\$251.12	\$226.00	\$200.90	RON SLATE FAMILY LIMITED PARTNERSHIP
111321010000	RESIDENTIAL	\$344.00	0.130	\$44.72	\$40.24	\$35.78	CHAVEZ, JOSE & ALMA B
111321020000	RESIDENTIAL	\$344.00	0.110	\$37.84	\$34.04	\$30.27	SULZER, DAVID E & PATRICIA L
111321030000	RESIDENTIAL	\$344.00	0.110	\$37.84	\$34.04	\$30.27	ORTIZ, DAVID A
111321040000	RESIDENTIAL	\$344.00	0.110	\$37.84	\$34.04	\$30.27	JKG INVESTMENTS LLC
111321050000	RESIDENTIAL	\$344.00	0.110	\$37.84	\$34.04	\$30.27	STORM, GEROLD W & ANN
111321060000	RESIDENTIAL	\$344.00	0.110	\$37.84	\$34.04	\$30.27	LEYVA RAMON VALENCIA TR ETAL
111321070000	RESIDENTIAL	\$344.00	0.110	\$37.84	\$34.04	\$30.27	MENDEZ JOSE JR
111321080000	RESIDENTIAL	\$344.00	0.110	\$37.84	\$34.04	\$30.27	CRAWFORD, MICHAEL S
111321090000	RESIDENTIAL	\$344.00	0.110	\$37.84	\$34.04	\$30.27	KEO, SAMNANG
111321100000	RESIDENTIAL	\$344.00	0.110	\$37.84	\$34.04	\$30.27	NORDSTRAND, JEAN E
111321110000	RESIDENTIAL	\$344.00	0.110	\$37.84	\$34.04	\$30.27	WOODS, ALEXIS DANIELLE
111321120000	RESIDENTIAL	\$344.00	0.110	\$37.84	\$34.04	\$30.27	PRADO, PABLO B & MARIA G
111321130000	RESIDENTIAL	\$344.00	0.130	\$44.72	\$40.24	\$35.78	BROCK, JAMES
111321140000	RESIDENTIAL	\$344.00	0.110	\$37.84	\$34.04	\$30.27	STEPKEN FAMILY LTD PTP ETAL
111321150000	RESIDENTIAL	\$344.00	0.110	\$37.84	\$34.04	\$30.27	HARBAUGH SANDRA WREN
111321160000	VACANT	\$68.80	0.110	\$35.00	\$31.50	\$28.00	CRUZ MANUEL MIRANDA & MIRANDA VERONICA
111321170000	RESIDENTIAL	\$344.00	0.110	\$37.84	\$34.04	\$30.27	MIAO, WEN
111322010000	RESIDENTIAL	\$344.00	0.140	\$48.16	\$43.34	\$38.53	WASS JASON LEE
111322020000	RESIDENTIAL	\$344.00	0.110	\$37.84	\$34.04	\$30.27	JESTTES, JESSE H & JOANNE F
111322030000	RESIDENTIAL	\$344.00	0.110	\$37.84	\$34.04	\$30.27	SOTELO, JOSE LUIS
111322040000	RESIDENTIAL	\$344.00	0.110	\$37.84	\$34.04	\$30.27	LEHMANN, GRETCHEN M TR
111322050000	RESIDENTIAL	\$344.00	0.110	\$37.84	\$34.04	\$30.27	KRUEGER CORAL A TR
111322060000	RESIDENTIAL	\$344.00	0.110	\$37.84	\$34.04	\$30.27	NEWMAN, FLORENCE TR
111322070000	RESIDENTIAL	\$344.00	0.110	\$37.84	\$34.04	\$30.27	MARTINEZ, ERNESTO A
111322080000	RESIDENTIAL	\$344.00	0.110	\$37.84	\$34.04	\$30.27	BARAHONA, FERNANDO D
111322090000	RESIDENTIAL	\$344.00	0.110	\$37.84	\$34.04	\$30.27	FRAUSTO, ALBERT LEE
111322100000	RESIDENTIAL	\$344.00	0.110	\$37.84	\$34.04	\$30.27	LATHAN STEPHEN & MARTIN LUZ
111322110000	RESIDENTIAL	\$344.00	0.110	\$37.84	\$34.04	\$30.27	WHEELER, WILLIAM MICHAEL
111322120000	RESIDENTIAL	\$344.00	0.110	\$37.84	\$34.04	\$30.27	RAMIREZ MAGDELENA TR
111322130000	RESIDENTIAL	\$344.00	0.110	\$37.84	\$34.04	\$30.27	EGGLESTON, DONALD E
111322140000	RESIDENTIAL	\$344.00	0.110	\$37.84	\$34.04	\$30.27	TAMAYO, MIGUEL ANGEL
111322150000	RESIDENTIAL	\$344.00	0.110	\$37.84	\$34.04	\$30.27	SOTELO, RICARDO & GLORIA
111322160000	RESIDENTIAL	\$344.00	0.110	\$37.84	\$34.04	\$30.27	KRUEGER CORAL A TR
111322170000	RESIDENTIAL	\$344.00	0.110	\$37.84	\$34.04	\$30.27	ALDAPA JOSE DE JESUS PRADO & ZAMORA MARIA
111322180000	RESIDENTIAL	\$344.00	0.110	\$37.84	\$34.04	\$30.27	ZAMUDIO, LUIS E & JEANETTE R
111322190000	RESIDENTIAL	\$344.00	0.130	\$44.72	\$40.24	\$35.78	NUNES, ROLAND A & PATRICIA A TR
111322200000	RESIDENTIAL	\$344.00	0.130	\$44.72	\$40.24	\$35.78	SIMPSON, RICHARD E
111322210000	RESIDENTIAL	\$344.00	0.140	\$48.16	\$43.34	\$38.53	CHRIS A HAKE LLC
111322220000	RESIDENTIAL	\$344.00	0.140	\$48.16	\$43.34	\$38.53	MARTINEZ, TEODORO
111322230000	RESIDENTIAL	\$344.00	0.130	\$44.72	\$40.24	\$35.78	DONALDSON NEVAREZ, LEATHER ETAL
111322240000	RESIDENTIAL	\$344.00	0.130	\$44.72	\$40.24	\$35.78	CRIMAX LLC
111322250000	RESIDENTIAL	\$344.00	0.110	\$37.84	\$34.04	\$30.27	ASBILL, DAVID B
111322260000	RESIDENTIAL	\$344.00	0.110	\$37.84	\$34.04	\$30.27	FREEMAN JAVIAN LYNN
111322270000	RESIDENTIAL	\$344.00	0.110	\$37.84	\$34.04	\$30.27	VARGAS ALMA D ALCALA
111322280000	RESIDENTIAL	\$344.00	0.110	\$37.84	\$34.04	\$30.27	MEZA, HELEN
111322290000	RESIDENTIAL	\$344.00	0.110	\$37.84	\$34.04	\$30.27	SHAMI HASSAN TR
111322300000	RESIDENTIAL	\$344.00	0.110	\$37.84	\$34.04	\$30.27	CREED, J JR & R F TRS
111322310000	RESIDENTIAL	\$344.00	0.110	\$37.84	\$34.04	\$30.27	WU, CHIN YUN
111322320000	RESIDENTIAL	\$344.00	0.110	\$37.84	\$34.04	\$30.27	ZHAO, QUAN XIN
111322330000	RESIDENTIAL	\$344.00	0.110	\$37.84	\$34.04	\$30.27	RAMOS, MIKE & ANASTACIA
111322340000	RESIDENTIAL	\$344.00	0.110	\$37.84	\$34.04	\$30.27	PEREZ JULIAN CARRANZA
111322350000	RESIDENTIAL	\$344.00	0.110	\$37.84	\$34.04	\$30.27	STORM AMIE MAY & LARRY
111322360000	RESIDENTIAL	\$344.00	0.110	\$37.84	\$34.04	\$30.27	GARCIA CYNTHIA
111322370000	RESIDENTIAL	\$344.00	0.110	\$37.84	\$34.04	\$30.27	CORTES, JESUS GARCIA ETAL
111322380000	RESIDENTIAL	\$344.00	0.110	\$37.84	\$34.04	\$30.27	GUEVARA JACQUELINE ETAL
111322390000	RESIDENTIAL	\$344.00	0.110	\$37.84	\$34.04	\$30.27	WU, LILIAN CHIA LIEN TR
111322400000	RESIDENTIAL	\$344.00	0.110	\$37.84	\$34.04	\$30.27	NAGRA, DALBIR S & KULJIT K



RD 1614  
Smith Tract

APN	Classification	Rate	Assessable Area	100% Assessment	90% Assessment	80% Assessment	ASSESSEE
111322410000	VACANT	\$68.80	0.110	\$35.00	\$31.50	\$28.00	CANO CHRISTIAN
111322420000	RESIDENTIAL	\$344.00	0.140	\$48.16	\$43.34	\$38.53	NAVA, ANDRES GONZALES
111323010000	RESIDENTIAL	\$344.00	0.140	\$48.16	\$43.34	\$38.53	HEISIG, DON W & LINDA BEERS
111323020000	RESIDENTIAL	\$344.00	0.110	\$37.84	\$34.04	\$30.27	BROWN, HASKELL G & J A
111323030000	RESIDENTIAL	\$344.00	0.110	\$37.84	\$34.04	\$30.27	SILVA, ZENORINA A
111323040000	RESIDENTIAL	\$344.00	0.110	\$37.84	\$34.04	\$30.27	RUSSELL, ERMALINE B TR
111323050000	RESIDENTIAL	\$344.00	0.110	\$37.84	\$34.04	\$30.27	LOPEZ, ANDRES LEAL
111323060000	RESIDENTIAL	\$344.00	0.110	\$37.84	\$34.04	\$30.27	RIBALI, EDMOND E
111323070000	RESIDENTIAL	\$344.00	0.110	\$37.84	\$34.04	\$30.27	BAEZ ROBERTO GUSTAVO YAPIHUA
111323080000	RESIDENTIAL	\$344.00	0.110	\$37.84	\$34.04	\$30.27	CULILAP, PATRICIO & ELVIRA
111323090000	RESIDENTIAL	\$344.00	0.110	\$37.84	\$34.04	\$30.27	HUERTA, APRIL
111323100000	RESIDENTIAL	\$344.00	0.110	\$37.84	\$34.04	\$30.27	MENDOZA GAUDENCIO RUIZ & RUIZ SABINA
111323110000	RESIDENTIAL	\$344.00	0.110	\$37.84	\$34.04	\$30.27	RAMIREZ, AMADOR & OLGA
111323120000	RESIDENTIAL	\$344.00	0.110	\$37.84	\$34.04	\$30.27	LUJANO LEONCIO JAUREGUI & VERONICA
111323130000	RESIDENTIAL	\$344.00	0.110	\$37.84	\$34.04	\$30.27	BOYINGTON JOSHUA
111323140000	RESIDENTIAL	\$344.00	0.110	\$37.84	\$34.04	\$30.27	MARIN KEVEN JUSTO
111323150000	RESIDENTIAL	\$344.00	0.110	\$37.84	\$34.04	\$30.27	RIOS CODY ETAL
111323160000	RESIDENTIAL	\$344.00	0.110	\$37.84	\$34.04	\$30.27	GUZMAN RODOLFO R
111323170000	RESIDENTIAL	\$344.00	0.110	\$37.84	\$34.04	\$30.27	JURADO RAUL JR ETAL
111323180000	RESIDENTIAL	\$344.00	0.110	\$37.84	\$34.04	\$30.27	MEDINA HUGO ETAL
111323190000	RESIDENTIAL	\$344.00	0.130	\$44.72	\$40.24	\$35.78	CENTRAL VALLEY CAPITAL IV LP
111323200000	RESIDENTIAL	\$344.00	0.130	\$44.72	\$40.24	\$35.78	FREEMAN, WALTER J IV
111323210000	RESIDENTIAL	\$344.00	0.140	\$48.16	\$43.34	\$38.53	CORREA MANUEL H ETAL
111331010000	RESIDENTIAL	\$344.00	0.210	\$72.24	\$65.00	\$57.79	BARTON COLETTE MICHAELINE
111331020000	RESIDENTIAL	\$344.00	0.160	\$55.04	\$49.52	\$44.03	FIERRO, JESUS & MARIA DE JESUS SARMIENTO
111331030000	RESIDENTIAL	\$344.00	0.160	\$55.04	\$49.52	\$44.03	PULIDO, KIANDRA SHANTE ETAL
111331040000	RESIDENTIAL	\$344.00	0.160	\$55.04	\$49.52	\$44.03	AGUILAR, MELISSA
111331050000	RESIDENTIAL	\$344.00	0.160	\$55.04	\$49.52	\$44.03	HINOJOSA RUBEN R & ALICIA
111331060000	RESIDENTIAL	\$344.00	0.160	\$55.04	\$49.52	\$44.03	LOPEZ, JEANNE A
111331070000	RESIDENTIAL	\$344.00	0.160	\$55.04	\$49.52	\$44.03	BAUTISTA TERESA
111331080000	RESIDENTIAL	\$344.00	0.160	\$55.04	\$49.52	\$44.03	SANCHEZ MARIA ELOISA ETAL
111331090000	RESIDENTIAL	\$344.00	0.160	\$55.04	\$49.52	\$44.03	COVELLO PAUL A TR
111331100000	RESIDENTIAL	\$344.00	0.160	\$55.04	\$49.52	\$44.03	JAS PROPERTY HOLDINGS LLC
111331110000	RESIDENTIAL	\$344.00	0.160	\$55.04	\$49.52	\$44.03	PERRY, OWEN
111331120000	RESIDENTIAL	\$344.00	0.160	\$55.04	\$49.52	\$44.03	BEHRMANN BRANDON WILLIAM
111331130000	RESIDENTIAL	\$344.00	0.160	\$55.04	\$49.52	\$44.03	GRIFFITT, WILLIAM WAYNE
111331140000	RESIDENTIAL	\$344.00	0.140	\$48.16	\$43.34	\$38.53	CASTRO RITA MARIA
111331150000	RESIDENTIAL	\$344.00	0.140	\$48.16	\$43.34	\$38.53	SILVA JAVIER & JAMIE
111331160000	RESIDENTIAL	\$344.00	0.140	\$48.16	\$43.34	\$38.53	HERNANDEZ, MARK & PAMELA
111331170000	RESIDENTIAL	\$344.00	0.140	\$48.16	\$43.34	\$38.53	COX, MICHAEL & SHEREE TR
111332010000	RESIDENTIAL	\$344.00	0.210	\$72.24	\$65.00	\$57.79	WOODWARD, STUART R II & BOUNHOMMA J
111332020000	RESIDENTIAL	\$344.00	0.160	\$55.04	\$49.52	\$44.03	TANGUAY, ROSALIE
111332030000	RESIDENTIAL	\$344.00	0.160	\$55.04	\$49.52	\$44.03	CASTANON NATHANIEL & MAGGIE
111332040000	RESIDENTIAL	\$344.00	0.160	\$55.04	\$49.52	\$44.03	LEDFORD, WANDA J TR
111332050000	RESIDENTIAL	\$344.00	0.160	\$55.04	\$49.52	\$44.03	DIAZ, ANA ISABEL
111332060000	RESIDENTIAL	\$344.00	0.160	\$55.04	\$49.52	\$44.03	LOPEZ JAIME E
111332070000	RESIDENTIAL	\$344.00	0.160	\$55.04	\$49.52	\$44.03	MORENO-SOLIS JORGE E & CODOVA YANCY MOR
111332080000	RESIDENTIAL	\$344.00	0.160	\$55.04	\$49.52	\$44.03	FORMBY, MELINDA
111332090000	RESIDENTIAL	\$344.00	0.160	\$55.04	\$49.52	\$44.03	BAKER, STEVEN L & VANITY M
111332100000	RESIDENTIAL	\$344.00	0.160	\$55.04	\$49.52	\$44.03	OCHOA JOSE IVAN AYALA & VILLEGAS DULCE IVET
111332110000	RESIDENTIAL	\$344.00	0.160	\$55.04	\$49.52	\$44.03	LOPEZ, ALEJANDRO L
111332120000	RESIDENTIAL	\$344.00	0.160	\$55.04	\$49.52	\$44.03	LCCA LLC
111332130000	RESIDENTIAL	\$344.00	0.160	\$55.04	\$49.52	\$44.03	VANNI, ARMANDO P & MARY G TR
111332140000	RESIDENTIAL	\$344.00	0.140	\$48.16	\$43.34	\$38.53	WHEELER, EARL P & NANCY L TR
111332150000	RESIDENTIAL	\$344.00	0.140	\$48.16	\$43.34	\$38.53	CRUZ MARYLOU ANN
111332160000	RESIDENTIAL	\$344.00	0.130	\$44.72	\$40.24	\$35.78	ASSEMBLIES OF GOD COUNCIL ETAL
111332170000	RESIDENTIAL	\$344.00	0.150	\$51.60	\$46.44	\$41.28	WITTLER, DOUGLAS & TERI
111332180000	RESIDENTIAL	\$344.00	0.140	\$48.16	\$43.34	\$38.53	SCHNEIDER, JUDITH DIANE
111332190000	RESIDENTIAL	\$344.00	0.150	\$51.60	\$46.44	\$41.28	STEPKEN FAMILY LTD PTP
111332200000	RESIDENTIAL	\$344.00	0.160	\$55.04	\$49.52	\$44.03	HOWARD, MICHAEL FRED & LINDSAY MARIE
111332210000	RESIDENTIAL	\$344.00	0.160	\$55.04	\$49.52	\$44.03	WU, CHIN YUN
111332220000	RESIDENTIAL	\$344.00	0.160	\$55.04	\$49.52	\$44.03	O DAY, GLENNIS
111332230000	RESIDENTIAL	\$344.00	0.160	\$55.04	\$49.52	\$44.03	FORBUSH, JOHN J & PATRICIA A TR
111332240000	RESIDENTIAL	\$344.00	0.160	\$55.04	\$49.52	\$44.03	SAILER, JACOB ETAL
111332250000	RESIDENTIAL	\$344.00	0.160	\$55.04	\$49.52	\$44.03	BONADONNA, LENA
111332260000	RESIDENTIAL	\$344.00	0.160	\$55.04	\$49.52	\$44.03	REGLIN MARK & CANDY
111332270000	RESIDENTIAL	\$344.00	0.160	\$55.04	\$49.52	\$44.03	RUEDA, ALBERT A & ANNETTE
111332280000	RESIDENTIAL	\$344.00	0.160	\$55.04	\$49.52	\$44.03	MARTINEZ, LUIS A

RD 1614  
Smith Tract

APN	Classification	Rate	Assessable Area	100% Assessment	90% Assessment	80% Assessment	ASSESSEE
111332290000	RESIDENTIAL	\$344.00	0.160	\$55.04	\$49.52	\$44.03	LAPITAN, GAYLO A & JOY B ETAL
111332300000	RESIDENTIAL	\$344.00	0.160	\$55.04	\$49.52	\$44.03	FUN, MIMI Z
111332310000	RESIDENTIAL	\$344.00	0.160	\$55.04	\$49.52	\$44.03	WYNNS, CAROL A
111332320000	RESIDENTIAL	\$344.00	0.160	\$55.04	\$49.52	\$44.03	TSUHAKO, RANCE & ANNE
111332330000	RESIDENTIAL	\$344.00	0.140	\$48.16	\$43.34	\$38.53	MCBRIDE, JAMES L
111332340000	RESIDENTIAL	\$344.00	0.210	\$72.24	\$65.00	\$57.79	LOGAN, LLOYD S TR
111333010000	RESIDENTIAL	\$344.00	0.180	\$61.92	\$55.72	\$49.54	HORN, MICHELLE A
111333020000	RESIDENTIAL	\$344.00	0.160	\$55.04	\$49.52	\$44.03	CHAVEZ, CECILIA T TR
111333030000	RESIDENTIAL	\$344.00	0.160	\$55.04	\$49.52	\$44.03	OSELL, FRANCES R
111333040000	RESIDENTIAL	\$344.00	0.160	\$55.04	\$49.52	\$44.03	O M PROPERTIES
111333050000	RESIDENTIAL	\$344.00	0.160	\$55.04	\$49.52	\$44.03	MOORE, KENNETH L & MYRNA F
111333060000	RESIDENTIAL	\$344.00	0.160	\$55.04	\$49.52	\$44.03	COLLINS ANTONIE L
111333070000	RESIDENTIAL	\$344.00	0.160	\$55.04	\$49.52	\$44.03	BETTENCOURT, RAQUEL & LOUIE
111333080000	RESIDENTIAL	\$344.00	0.160	\$55.04	\$49.52	\$44.03	HERNANDEZ, GUADALUPE & S A TR
111333090000	RESIDENTIAL	\$344.00	0.160	\$55.04	\$49.52	\$44.03	FANG YIQUAN
111333100000	RESIDENTIAL	\$344.00	0.160	\$55.04	\$49.52	\$44.03	MENDEZ GILBERT PAUL & LOPEZ REBECCA
111333110000	RESIDENTIAL	\$344.00	0.160	\$55.04	\$49.52	\$44.03	CAMPOS ERICA J
111333120000	RESIDENTIAL	\$344.00	0.160	\$55.04	\$49.52	\$44.03	FORBUSH, JOHN J & PATRICIA A TR
111333130000	RESIDENTIAL	\$344.00	0.160	\$55.04	\$49.52	\$44.03	LIDDCOAT, CARROL A TR
111333140000	RESIDENTIAL	\$344.00	0.150	\$51.60	\$46.44	\$41.28	FORATH, JAMES A & JANET E TR
111333150000	RESIDENTIAL	\$344.00	0.150	\$51.60	\$46.44	\$41.28	SHAFER DYRAL R TR & SHAFER DIANNE L
111333160000	RESIDENTIAL	\$344.00	0.140	\$48.16	\$43.34	\$38.53	RIVERA MICHELLE ANGEL
111333170000	RESIDENTIAL	\$344.00	0.150	\$51.60	\$46.44	\$41.28	BROSE, ALAN D
111333180000	RESIDENTIAL	\$344.00	0.150	\$51.60	\$46.44	\$41.28	CAL SUN INTERNATIONAL LLC
111333190000	RESIDENTIAL	\$344.00	0.150	\$51.60	\$46.44	\$41.28	ECCLES, BRIAN T ETAL
111333200000	RESIDENTIAL	\$344.00	0.150	\$51.60	\$46.44	\$41.28	MONDALA, EDISON
111333210000	RESIDENTIAL	\$344.00	0.150	\$51.60	\$46.44	\$41.28	ENRIQUEZ, MARTIN & LUCIA M
111333220000	RESIDENTIAL	\$344.00	0.170	\$58.48	\$52.62	\$46.78	ROSE, LEWIS H JR & LINDA J
111333230000	RESIDENTIAL	\$344.00	0.170	\$58.48	\$52.62	\$46.78	MEDEIROS, WALTER
111333240000	RESIDENTIAL	\$344.00	0.170	\$58.48	\$52.62	\$46.78	CARDENAS LUZ MERCEDES
111333250000	RESIDENTIAL	\$344.00	0.170	\$58.48	\$52.62	\$46.78	RODRIGUEZ-VILLALOBOS CHRISTOPHER JAIME ET
111333260000	RESIDENTIAL	\$344.00	0.170	\$58.48	\$52.62	\$46.78	MELO ANDREW & LOPEZ CESILY SKY
111333270000	RESIDENTIAL	\$344.00	0.170	\$58.48	\$52.62	\$46.78	FULTZ, MARK S & LISA M
111333280000	RESIDENTIAL	\$344.00	0.170	\$58.48	\$52.62	\$46.78	SAMBADO, JOSEPHINE LORETTA
111333290000	RESIDENTIAL	\$344.00	0.150	\$51.60	\$46.44	\$41.28	ESTRADA HENRY & JUANITA
111333300000	RESIDENTIAL	\$344.00	0.150	\$51.60	\$46.44	\$41.28	MCLEISTER DON
111333310000	RESIDENTIAL	\$344.00	0.150	\$51.60	\$46.44	\$41.28	LOPEZ DORA
111333320000	RESIDENTIAL	\$344.00	0.200	\$68.80	\$61.92	\$55.04	BROWNFIELD, REBECCA S
111333330000	RESIDENTIAL	\$344.00	0.220	\$75.68	\$68.10	\$60.54	CRUZ, CHRISTOPHER & JOANNE TR
111333340000	RESIDENTIAL	\$344.00	0.220	\$75.68	\$68.10	\$60.54	WHALEY EVELINE & W D
111334010000	RESIDENTIAL	\$344.00	0.130	\$44.72	\$40.24	\$35.78	CHAN, KING BALL & ANNA Y TR
111334020000	RESIDENTIAL	\$344.00	0.180	\$61.92	\$55.72	\$49.54	KNUDSEN JENIFER L TR
111334030000	RESIDENTIAL	\$344.00	0.180	\$61.92	\$55.72	\$49.54	ZACARIAS, LUIS & MARTHA
111334040000	RESIDENTIAL	\$344.00	0.200	\$68.80	\$61.92	\$55.04	BEASLEY, FRANK L & BARBARA JEAN TR
111334050000	RESIDENTIAL	\$344.00	0.240	\$82.56	\$74.30	\$66.05	PURPUR, RAYMOND & T
111334060000	RESIDENTIAL	\$344.00	0.240	\$82.56	\$74.30	\$66.05	FLORES, TOMMY & CATHERINE
111334070000	RESIDENTIAL	\$344.00	0.240	\$82.56	\$74.30	\$66.05	BLAKE TIARA L ETAL
111334080000	RESIDENTIAL	\$344.00	0.240	\$82.56	\$74.30	\$66.05	MOORE, DANE LF EST
111334090000	RESIDENTIAL	\$344.00	0.240	\$82.56	\$74.30	\$66.05	VANNI, ARMANDO P & MARY G TR
111334100000	RESIDENTIAL	\$344.00	0.240	\$82.56	\$74.30	\$66.05	LOPEZ JOE
111334110000	RESIDENTIAL	\$344.00	0.240	\$82.56	\$74.30	\$66.05	VALDIVIA LISA & ALBERT
111334120000	RESIDENTIAL	\$344.00	0.240	\$82.56	\$74.30	\$66.05	BOUN JERRICK ETAL
111334130000	RESIDENTIAL	\$344.00	0.240	\$82.56	\$74.30	\$66.05	BOUN AIMEE S
111334140000	RESIDENTIAL	\$344.00	0.240	\$82.56	\$74.30	\$66.05	GUNDERSEN, ALEXANDER
111334150000	RESIDENTIAL	\$344.00	0.240	\$82.56	\$74.30	\$66.05	MOLINA, ASHLEY C ETAL
111334160000	RESIDENTIAL	\$344.00	0.240	\$82.56	\$74.30	\$66.05	GUERRA, JOSE & MARIA J
111334170000	RESIDENTIAL	\$344.00	0.280	\$96.32	\$86.68	\$77.06	DUNN, CASEY
111334180000	RESIDENTIAL	\$344.00	0.130	\$44.72	\$40.24	\$35.78	MISER JOSEPHINE D TR
111340030000	RESIDENTIAL	\$344.00	0.420	\$144.48	\$130.02	\$115.58	KHAN, DAUD
111340040000	RESIDENTIAL	\$344.00	0.590	\$202.96	\$182.66	\$162.37	BLACK, LINDLEY & M
111340050000	RESIDENTIAL	\$344.00	0.590	\$202.96	\$182.66	\$162.37	COLLUM, DAVID & SUSAN
111340060000	VACANT	\$68.80	0.650	\$44.72	\$40.24	\$35.78	MAGDALENO, LEO JR & E J
111340070000	RESIDENTIAL	\$344.00	0.310	\$106.64	\$95.96	\$85.31	MAGDALENO LEO JR ETAL
111340080000	RESIDENTIAL	\$344.00	0.220	\$75.68	\$68.10	\$60.54	MENDONCA, SHARON J TR
111340090000	RESIDENTIAL	\$344.00	0.590	\$202.96	\$182.66	\$162.37	AHMED IFTIKHAR & BAZAM
111340100000	RESIDENTIAL	\$344.00	0.620	\$213.28	\$191.94	\$170.62	PEDRAZA CUELLAR, ALEJANDRO & ROSA E TR
111340110000	RESIDENTIAL	\$344.00	0.620	\$213.28	\$191.94	\$170.62	GREENWOOD, THOMAS R ETAL
111340120000	VACANT	\$68.80	0.250	\$35.00	\$31.50	\$28.00	MCNEAL, DALE W & ARLENE J



RD 1614  
Smith Tract

APN	Classification	Rate	Assessable Area	100% Assessment	90% Assessment	80% Assessment	ASSESSEE
111340130000	RESIDENTIAL	\$344.00	0.370	\$127.28	\$114.54	\$101.82	MCNEAL, DALE W JR & A J
111340140000	RESIDENTIAL	\$344.00	0.620	\$213.28	\$191.94	\$170.62	HIRANO KIYOSHI
111340150000	RESIDENTIAL	\$344.00	0.300	\$103.20	\$92.88	\$82.56	SEARCY KENNETH R TR
111340160000	RESIDENTIAL	\$344.00	0.350	\$120.40	\$108.36	\$96.32	WILLIS, MICHAEL E & ELINOR S TR
111340170000	RESIDENTIAL	\$344.00	0.310	\$106.64	\$95.96	\$85.31	HERRERA, JOHN I
111340180000	RESIDENTIAL	\$344.00	0.240	\$82.56	\$74.30	\$66.05	CARDONA, DAVID P JR ETAL
111340190000	RESIDENTIAL	\$344.00	0.240	\$82.56	\$74.30	\$66.05	ORTA, ELIZABETH
111340200000	RESIDENTIAL	\$344.00	0.230	\$79.12	\$71.20	\$63.30	BARRINGTON, BARRY & EMILY
111340210000	RESIDENTIAL	\$344.00	0.260	\$89.44	\$80.48	\$71.55	TAHARA ALICE & RICHARD
111340220000	RESIDENTIAL	\$344.00	0.260	\$89.44	\$80.48	\$71.55	ORNELAS, RENE
111340230000	RESIDENTIAL	\$344.00	0.260	\$89.44	\$80.48	\$71.55	SHUPE, JAMES P & ROMA I TR
111340240000	RESIDENTIAL	\$344.00	0.260	\$89.44	\$80.48	\$71.55	RODA JILLIAN M
111340250000	RESIDENTIAL	\$344.00	0.260	\$89.44	\$80.48	\$71.55	ARMENTA MICHAEL & ARMENTA CAITLYNN
111340260000	RESIDENTIAL	\$344.00	0.260	\$89.44	\$80.48	\$71.55	CORONADO JENNIFER F
111340270000	RESIDENTIAL	\$344.00	0.260	\$89.44	\$80.48	\$71.55	FRIES, DAVID S & M S
111340280000	RESIDENTIAL	\$344.00	0.260	\$89.44	\$80.48	\$71.55	VERNENGO, ANTHONY L
111340290000	RESIDENTIAL	\$344.00	0.260	\$89.44	\$80.48	\$71.55	BAILEY, CREIGHTON & JEANNETTE TR
111340300000	RESIDENTIAL	\$344.00	0.260	\$89.44	\$80.48	\$71.55	BOGARIN EUGENE WILLIAM JR & RITA
111340310000	RESIDENTIAL	\$344.00	0.260	\$89.44	\$80.48	\$71.55	WILLIAMS, HARRY L JR & KAY G TR
111340320000	RESIDENTIAL	\$344.00	0.260	\$89.44	\$80.48	\$71.55	RETAMOZA, RUDY A & MONICA E
111340330000	RESIDENTIAL	\$344.00	0.260	\$89.44	\$80.48	\$71.55	BEGHTEL, AMANDA
111340340000	RESIDENTIAL	\$344.00	0.260	\$89.44	\$80.48	\$71.55	MUNGUIA, JOSE DE JESUS & SUSANA
111340350000	RESIDENTIAL	\$344.00	0.260	\$89.44	\$80.48	\$71.55	MALAGON JOSE M MEJIA
111340360000	RESIDENTIAL	\$344.00	0.260	\$89.44	\$80.48	\$71.55	HUNTLEY, DANNY & JESSICA
111340370000	RESIDENTIAL	\$344.00	0.260	\$89.44	\$80.48	\$71.55	ZOOK, ROD EDWARD
111340380000	RESIDENTIAL	\$344.00	0.260	\$89.44	\$80.48	\$71.55	WILLS, ROBERT L & PEGGY J
111340390000	RESIDENTIAL	\$344.00	0.260	\$89.44	\$80.48	\$71.55	RAMIREZ ENRIQUE JR & IRMA LOPEZ
111340400000	RESIDENTIAL	\$344.00	0.260	\$89.44	\$80.48	\$71.55	GALLEGOS, ROBERT A & TONI J TR
111340410000	RESIDENTIAL	\$344.00	0.260	\$89.44	\$80.48	\$71.55	HERZOG, MARTIN J & JOAN BELL TR
111340420000	RESIDENTIAL	\$344.00	0.260	\$89.44	\$80.48	\$71.55	FAIPEAS, PETER
111340430000	RESIDENTIAL	\$344.00	0.260	\$89.44	\$80.48	\$71.55	BAEZ ROBERTO GUSTAVO YAPIHUA ETAL
111340440000	RESIDENTIAL	\$344.00	0.260	\$89.44	\$80.48	\$71.55	WILSON, JEAN TR
111340450000	RESIDENTIAL	\$344.00	0.110	\$37.84	\$34.04	\$30.27	HARRIS, GERALD & DONNA TR
111340470000	RESIDENTIAL	\$344.00	0.260	\$89.44	\$80.48	\$71.55	JOHNSON, WILLIAM F & P J
111340490000	RESIDENTIAL	\$344.00	0.260	\$89.44	\$80.48	\$71.55	BARNES, SCOTT K & CHRISTINE C TR
111340500000	RESIDENTIAL	\$344.00	0.370	\$127.28	\$114.54	\$101.82	KEONORASAK, KEO
111340510000	RESIDENTIAL	\$344.00	0.250	\$86.00	\$77.40	\$68.80	WHITEHEAD, MARK A & WENDY H TR
111340520000	RESIDENTIAL	\$344.00	0.170	\$58.48	\$52.62	\$46.78	COOK DOROTHY I TR
111340530000	RESIDENTIAL	\$344.00	0.340	\$116.96	\$105.26	\$93.57	BREWER KENNETH L TR ETAL
111340550000	VACANT	\$68.80	0.740	\$50.90	\$45.80	\$40.72	BREWER KENNETH L TR ETAL
111340560000	VACANT	\$68.80	0.740	\$50.90	\$45.80	\$40.72	CALIFORNIA ADU TINY HOMES LLC
111340570000	RESIDENTIAL	\$344.00	0.440	\$151.36	\$136.22	\$121.09	DAY KENNETH
111340580000	RESIDENTIAL	\$344.00	0.220	\$75.68	\$68.10	\$60.54	SHUBERT MARK C & PEGGY A
111351010000	RESIDENTIAL	\$344.00	0.130	\$44.72	\$40.24	\$35.78	MARTINES, JUAN M
111351020000	RESIDENTIAL	\$344.00	0.130	\$44.72	\$40.24	\$35.78	GACER, RICHARD & SALLY E
111351030000	RESIDENTIAL	\$344.00	0.260	\$89.44	\$80.48	\$71.55	PIMENTEL, GUILLERMO B & SANDEY
111351040000	RESIDENTIAL	\$344.00	0.260	\$89.44	\$80.48	\$71.55	WILLIAMS, JOHN S & JANET M TR
111351050000	RESIDENTIAL	\$344.00	0.260	\$89.44	\$80.48	\$71.55	TOMSHA, CHRISTOPHER & KIMBERLY K
111351060000	RESIDENTIAL	\$344.00	0.260	\$89.44	\$80.48	\$71.55	HUFF, CORINNA TR
111351070000	RESIDENTIAL	\$344.00	0.330	\$113.52	\$102.16	\$90.82	MILLER, NICOLE
111351080000	RESIDENTIAL	\$344.00	0.180	\$61.92	\$55.72	\$49.54	GAMBONI, LORRAINE M TR
111351090000	RESIDENTIAL	\$344.00	0.260	\$89.44	\$80.48	\$71.55	PARIS, MICHAEL R & BARBARA J TR
111351100000	RESIDENTIAL	\$344.00	0.260	\$89.44	\$80.48	\$71.55	GIAUDRONE, PAUL A & LYNN TR
111351110000	RESIDENTIAL	\$344.00	0.260	\$89.44	\$80.48	\$71.55	FRENCH, TIMOTHY C & MAURINE M TR
111351120000	RESIDENTIAL	\$344.00	0.260	\$89.44	\$80.48	\$71.55	AMIGABLE, BEN TR
111351130000	RESIDENTIAL	\$344.00	0.260	\$89.44	\$80.48	\$71.55	GAEDTKE UNA BELLE & RICHARD J
111351140000	RESIDENTIAL	\$344.00	0.260	\$89.44	\$80.48	\$71.55	GAEDTKE, NORMAN P & S E
111351150000	RESIDENTIAL	\$344.00	0.260	\$89.44	\$80.48	\$71.55	CUDNEY, MARVIN JR & MARIE TR
111351160000	RESIDENTIAL	\$344.00	0.260	\$89.44	\$80.48	\$71.55	LE BLANC, MORRISSETTA G
111351170000	RESIDENTIAL	\$344.00	0.160	\$55.04	\$49.52	\$44.03	GONZALEZ, MARICELA A
111351180000	RESIDENTIAL	\$344.00	0.200	\$68.80	\$61.92	\$55.04	SANCHEZ, SANTIAGO N SR ETAL
111351190000	RESIDENTIAL	\$344.00	0.360	\$123.84	\$111.44	\$99.07	GONZALEZ, MARICELA A
111351200000	RESIDENTIAL	\$344.00	0.240	\$82.56	\$74.30	\$66.05	GAEDTKE, RICHARD D & RAJESHWARI
111351210000	RESIDENTIAL	\$344.00	0.240	\$82.56	\$74.30	\$66.05	LUNA JESUS ALCALA & AYALA ADRIANA INIGUEZ
111351220000	RESIDENTIAL	\$344.00	0.240	\$82.56	\$74.30	\$66.05	COX, MICHAEL & SHEREE TR
111351230000	RESIDENTIAL	\$344.00	0.240	\$82.56	\$74.30	\$66.05	JOHNSON, DAVID J
111351240000	RESIDENTIAL	\$344.00	0.240	\$82.56	\$74.30	\$66.05	MENDOZA, MOSES A
111351250000	RESIDENTIAL	\$344.00	0.240	\$82.56	\$74.30	\$66.05	NGUYEN, VINH Q & MY THANH

RD 1614  
Smith Tract

APN	Classification	Rate	Assessable Area	100% Assessment	90% Assessment	80% Assessment	ASSESSEE
111351260000	RESIDENTIAL	\$344.00	0.240	\$82.56	\$74.30	\$66.05	BRANDT, ROGER C
111351270000	RESIDENTIAL	\$344.00	0.240	\$82.56	\$74.30	\$66.05	FREEMAN, JOHN CALEB & LINDA DIANE
111351280000	RESIDENTIAL	\$344.00	0.240	\$82.56	\$74.30	\$66.05	RIEGO DOMINGO ETAL
111351290000	RESIDENTIAL	\$344.00	0.240	\$82.56	\$74.30	\$66.05	MEDINA TONI MARIE
111351300000	RESIDENTIAL	\$344.00	0.240	\$82.56	\$74.30	\$66.05	BOWLIN, STACEY
111351310000	RESIDENTIAL	\$344.00	0.240	\$82.56	\$74.30	\$66.05	KENNEDY, ROSEMARIE J TR
111352010000	RESIDENTIAL	\$344.00	0.180	\$61.92	\$55.72	\$49.54	NGEP PROPERTIES LLC
111352020000	RESIDENTIAL	\$344.00	0.180	\$61.92	\$55.72	\$49.54	LOPEZ GLORIA
111352030000	RESIDENTIAL	\$344.00	0.180	\$61.92	\$55.72	\$49.54	TANG HIENG U & KIMSE C TR
111352040000	RESIDENTIAL	\$344.00	0.180	\$61.92	\$55.72	\$49.54	TRAN, DAVID D
111352050000	RESIDENTIAL	\$344.00	0.180	\$61.92	\$55.72	\$49.54	RAMSEY, KURT J
111352060000	RESIDENTIAL	\$344.00	0.180	\$61.92	\$55.72	\$49.54	WINTERS MIRANDA
111352070000	RESIDENTIAL	\$344.00	0.180	\$61.92	\$55.72	\$49.54	HUGHES, MARYANN
111352080000	RESIDENTIAL	\$344.00	0.180	\$61.92	\$55.72	\$49.54	JUAREZ, JOSE A III & C
111352090000	RESIDENTIAL	\$344.00	0.180	\$61.92	\$55.72	\$49.54	WILLIAM EDWARDS FAMILY LP ETAL
111352100000	RESIDENTIAL	\$344.00	0.180	\$61.92	\$55.72	\$49.54	GRIFFIN ASHLEY D TR
111352110000	RESIDENTIAL	\$344.00	0.200	\$68.80	\$61.92	\$55.04	MORENO, ANNA MARIA TR
111352120000	RESIDENTIAL	\$344.00	0.180	\$61.92	\$55.72	\$49.54	HALLET, BOBBY C TR ETAL
111352130000	RESIDENTIAL	\$344.00	0.180	\$61.92	\$55.72	\$49.54	COCHRAN, BENJAMIN A & LIORAH R
111352140000	RESIDENTIAL	\$344.00	0.180	\$61.92	\$55.72	\$49.54	PEREZ, REYNOLD JR & JAMI A
111352150000	RESIDENTIAL	\$344.00	0.180	\$61.92	\$55.72	\$49.54	RHODD ALYSSA L
111352160000	RESIDENTIAL	\$344.00	0.150	\$51.60	\$46.44	\$41.28	BUSSEY, STELLA M TR
111352170000	RESIDENTIAL	\$344.00	0.200	\$68.80	\$61.92	\$55.04	JILLSON, MARION J
111352180000	RESIDENTIAL	\$344.00	0.200	\$68.80	\$61.92	\$55.04	GRAHAM, SCOTT & JODY L TR
111352190000	RESIDENTIAL	\$344.00	0.200	\$68.80	\$61.92	\$55.04	NAGRA, DALBIR S & KULIIT K
111352200000	RESIDENTIAL	\$344.00	0.200	\$68.80	\$61.92	\$55.04	MOJICA ELVIS OSWALDO & PEREZ KARLA VERONI
111352210000	RESIDENTIAL	\$344.00	0.200	\$68.80	\$61.92	\$55.04	CREEL, JAMES & SHEYLA TR
111352220000	RESIDENTIAL	\$344.00	0.200	\$68.80	\$61.92	\$55.04	BABEL, SUSAN M TR
111352230000	RESIDENTIAL	\$344.00	0.200	\$68.80	\$61.92	\$55.04	PARLAN MANUEL V JR & PARLAN RACQUEL R
111352240000	RESIDENTIAL	\$344.00	0.200	\$68.80	\$61.92	\$55.04	TRAN, THAO
111352250000	RESIDENTIAL	\$344.00	0.200	\$68.80	\$61.92	\$55.04	ANTUNA, RICHARD J & S A
111352260000	RESIDENTIAL	\$344.00	0.200	\$68.80	\$61.92	\$55.04	LUNDQUIST, SHARON R
111352270000	RESIDENTIAL	\$344.00	0.200	\$68.80	\$61.92	\$55.04	WEATHERRED, ROBERT S & MICHELL K TR
111352280000	RESIDENTIAL	\$344.00	0.200	\$68.80	\$61.92	\$55.04	ARMSTRONG JOANNA
111352290000	RESIDENTIAL	\$344.00	0.200	\$68.80	\$61.92	\$55.04	GARNER, JEWEL L
111352300000	RESIDENTIAL	\$344.00	0.200	\$68.80	\$61.92	\$55.04	CECIL, KRISTINE V
111361010000	RESIDENTIAL	\$344.00	0.200	\$68.80	\$61.92	\$55.04	MCKIE, GALEN FAYNE
111361020000	RESIDENTIAL	\$344.00	0.200	\$68.80	\$61.92	\$55.04	ROOTS VERNIQUA
111361030000	RESIDENTIAL	\$344.00	0.200	\$68.80	\$61.92	\$55.04	RHEA, DAN G
111361040000	RESIDENTIAL	\$344.00	0.200	\$68.80	\$61.92	\$55.04	GOOLSBY, WILLIAM C TR
111361050000	RESIDENTIAL	\$344.00	0.200	\$68.80	\$61.92	\$55.04	WESTWOOD LYLE DEAN TR
111361060000	RESIDENTIAL	\$344.00	0.200	\$68.80	\$61.92	\$55.04	CORDOVA, ALICIA
111361070000	RESIDENTIAL	\$344.00	0.200	\$68.80	\$61.92	\$55.04	TRUQUE NORA LUCIA
111361080000	RESIDENTIAL	\$344.00	0.200	\$68.80	\$61.92	\$55.04	WATERS, ROBERT T ETAL
111361090000	RESIDENTIAL	\$344.00	0.200	\$68.80	\$61.92	\$55.04	LUKE, ERNESTINE SANDRA TR
111361100000	RESIDENTIAL	\$344.00	0.200	\$68.80	\$61.92	\$55.04	JACKSON, DEBORAH C
111361110000	RESIDENTIAL	\$344.00	0.200	\$68.80	\$61.92	\$55.04	BETZ, SAVANNAH ETAL
111361120000	RESIDENTIAL	\$344.00	0.200	\$68.80	\$61.92	\$55.04	DOYLE, BRIAN & LINDSEY
111361130000	RESIDENTIAL	\$344.00	0.200	\$68.80	\$61.92	\$55.04	ALMANZA, AMADOR
111361140000	RESIDENTIAL	\$344.00	0.200	\$68.80	\$61.92	\$55.04	DAVIS JEFFREY DUANE & SHANNA MICHELLE
111361150000	RESIDENTIAL	\$344.00	0.200	\$68.80	\$61.92	\$55.04	NAGRA, DALBIR S & KULIIT K
111361160000	RESIDENTIAL	\$344.00	0.200	\$68.80	\$61.92	\$55.04	TAYLOR WENDI LAPITAN
111361170000	RESIDENTIAL	\$344.00	0.200	\$68.80	\$61.92	\$55.04	WOODS CHRISTOPHER
111361180000	RESIDENTIAL	\$344.00	0.200	\$68.80	\$61.92	\$55.04	BRIENZA GARY ETAL
111361190000	RESIDENTIAL	\$344.00	0.200	\$68.80	\$61.92	\$55.04	PINEDA, REDENTOR & A C
111361200000	RESIDENTIAL	\$344.00	0.200	\$68.80	\$61.92	\$55.04	PAYNE ROBERT
111361210000	RESIDENTIAL	\$344.00	0.200	\$68.80	\$61.92	\$55.04	MOORE, JO ANN CAMMACK
111361220000	RESIDENTIAL	\$344.00	0.200	\$68.80	\$61.92	\$55.04	RESZ, ELIZABETH LEE ETAL
111361230000	RESIDENTIAL	\$344.00	0.200	\$68.80	\$61.92	\$55.04	YOUNUS MUHAMMAD & NAJMUN NISA TR
111361240000	RESIDENTIAL	\$344.00	0.200	\$68.80	\$61.92	\$55.04	FOX PENNY R
111361250000	RESIDENTIAL	\$344.00	0.200	\$68.80	\$61.92	\$55.04	REGPALA TANYA
111361260000	RESIDENTIAL	\$344.00	0.200	\$68.80	\$61.92	\$55.04	SCHMITT, EVELYN L PETERSON TR
111361270000	RESIDENTIAL	\$344.00	0.200	\$68.80	\$61.92	\$55.04	PEREZ, ANDREW J
111361280000	RESIDENTIAL	\$344.00	0.200	\$68.80	\$61.92	\$55.04	VALES, JOSE MANUEL
111361290000	RESIDENTIAL	\$344.00	0.200	\$68.80	\$61.92	\$55.04	THOMAS, MARY LOUISE TR
111361300000	RESIDENTIAL	\$344.00	0.200	\$68.80	\$61.92	\$55.04	THOMAS, MARY LOUISE TR
111362010000	RESIDENTIAL	\$344.00	0.200	\$68.80	\$61.92	\$55.04	CONTRERAS MARILYN R ETAL
111362020000	RESIDENTIAL	\$344.00	0.200	\$68.80	\$61.92	\$55.04	BARBER, RENA KAREN TR



RD 1614  
Smith Tract

APN	Classification	Rate	Assessable Area	100% Assessment	90% Assessment	80% Assessment	ASSESSEE
111362030000	RESIDENTIAL	\$344.00	0.200	\$68.80	\$61.92	\$55.04	HALLIGAN JENNIFER TR
111362040000	RESIDENTIAL	\$344.00	0.200	\$68.80	\$61.92	\$55.04	DUER, GEORGE P JR & ALICIA N
111362050000	RESIDENTIAL	\$344.00	0.200	\$68.80	\$61.92	\$55.04	WALKER, BOBBY T & JESSICA L
111362060000	RESIDENTIAL	\$344.00	0.200	\$68.80	\$61.92	\$55.04	JACKSON DAVID C & ALDAPE MARGARET A
111362070000	RESIDENTIAL	\$344.00	0.200	\$68.80	\$61.92	\$55.04	BURRUEL, CHARLES J & NANCY
111362080000	RESIDENTIAL	\$344.00	0.200	\$68.80	\$61.92	\$55.04	M COLLINS REALTY PROFIT SHARING PLAN
111362090000	RESIDENTIAL	\$344.00	0.200	\$68.80	\$61.92	\$55.04	MOHAMED KHALIL FADHEL
111362100000	RESIDENTIAL	\$344.00	0.200	\$68.80	\$61.92	\$55.04	HARRISON WILLIAM RAYMOND JR & MERLENE A
111362110000	RESIDENTIAL	\$344.00	0.200	\$68.80	\$61.92	\$55.04	QUALHEIM CHRISTIAN
111362120000	RESIDENTIAL	\$344.00	0.200	\$68.80	\$61.92	\$55.04	GRAY PATRICIA HANSEN TR
111362130000	RESIDENTIAL	\$344.00	0.200	\$68.80	\$61.92	\$55.04	RIMINGTON ADAM
111362140000	RESIDENTIAL	\$344.00	0.200	\$68.80	\$61.92	\$55.04	LAVERGNE, STACIA R TR
111362150000	RESIDENTIAL	\$344.00	0.200	\$68.80	\$61.92	\$55.04	STEPKEN, JAMES N TR
111362160000	RESIDENTIAL	\$344.00	0.200	\$68.80	\$61.92	\$55.04	SOK MENG & CHEASOK NIMOL
111362170000	RESIDENTIAL	\$344.00	0.200	\$68.80	\$61.92	\$55.04	MEHRING MONTEE
111362180000	RESIDENTIAL	\$344.00	0.200	\$68.80	\$61.92	\$55.04	SPANO, JOSEPH S & ISABELLE A L TR
111362190000	RESIDENTIAL	\$344.00	0.200	\$68.80	\$61.92	\$55.04	LENNEN, JERAME J
111362200000	RESIDENTIAL	\$344.00	0.200	\$68.80	\$61.92	\$55.04	HERRERA, HUMBERTO
111362210000	RESIDENTIAL	\$344.00	0.200	\$68.80	\$61.92	\$55.04	PLUMMER, RONALD & KARAN TR
111362220000	RESIDENTIAL	\$344.00	0.200	\$68.80	\$61.92	\$55.04	VALLEZA REYNA ETAL
111362230000	RESIDENTIAL	\$344.00	0.200	\$68.80	\$61.92	\$55.04	LEIGHTON, JEFFREY D
111362240000	RESIDENTIAL	\$344.00	0.200	\$68.80	\$61.92	\$55.04	LERMA, JULIE E
111362250000	RESIDENTIAL	\$344.00	0.200	\$68.80	\$61.92	\$55.04	MEMORY, GARY J
111362260000	RESIDENTIAL	\$344.00	0.200	\$68.80	\$61.92	\$55.04	AVAGLIANO MARY J TR
111362270000	RESIDENTIAL	\$344.00	0.200	\$68.80	\$61.92	\$55.04	SOFILOS JASON ANTHONY & WILAWAN
111362280000	RESIDENTIAL	\$344.00	0.200	\$68.80	\$61.92	\$55.04	ANDRES, BARBARA J TR
111362290000	RESIDENTIAL	\$344.00	0.200	\$68.80	\$61.92	\$55.04	SPOONHOUR, ERIN M
111362300000	RESIDENTIAL	\$344.00	0.200	\$68.80	\$61.92	\$55.04	AGUILAR MICHAEL & ARRIOLA NICOLE
111363010000	RESIDENTIAL	\$344.00	0.200	\$68.80	\$61.92	\$55.04	GRAYSON, REX A & TAWNEY LISA
111363020000	RESIDENTIAL	\$344.00	0.200	\$68.80	\$61.92	\$55.04	LOPEZ, ERNESTO G SR
111363030000	RESIDENTIAL	\$344.00	0.200	\$68.80	\$61.92	\$55.04	MEYERS CHERYL LYNN
111363040000	RESIDENTIAL	\$344.00	0.200	\$68.80	\$61.92	\$55.04	STEIMEL JOSHUA PAUL
111363050000	RESIDENTIAL	\$344.00	0.200	\$68.80	\$61.92	\$55.04	VILLAPUDUA, ARMANDO G III & XAPURI TR
111363060000	RESIDENTIAL	\$344.00	0.200	\$68.80	\$61.92	\$55.04	BYRNE, PATRICK H
111363070000	RESIDENTIAL	\$344.00	0.200	\$68.80	\$61.92	\$55.04	BOUDAMES, GEORGE & RENEE
111363080000	RESIDENTIAL	\$344.00	0.200	\$68.80	\$61.92	\$55.04	SHERWOOD, CAROL
111363090000	RESIDENTIAL	\$344.00	0.200	\$68.80	\$61.92	\$55.04	CAMPOS CRISTIAN ALBERTO ATILANO & ZAPATA
111363100000	RESIDENTIAL	\$344.00	0.200	\$68.80	\$61.92	\$55.04	GOOLD, LORELLE K TR
111363110000	RESIDENTIAL	\$344.00	0.200	\$68.80	\$61.92	\$55.04	GLORIA, MARK ANTHONY SR & PHOEBE
111363120000	RESIDENTIAL	\$344.00	0.200	\$68.80	\$61.92	\$55.04	LENNEN JERAME J
111363130000	RESIDENTIAL	\$344.00	0.200	\$68.80	\$61.92	\$55.04	WERNER, JUDITH A TR
111363140000	RESIDENTIAL	\$344.00	0.200	\$68.80	\$61.92	\$55.04	LUPERCIO, ANTHONY L
111363150000	RESIDENTIAL	\$344.00	0.200	\$68.80	\$61.92	\$55.04	GUPTA PAULASTYA & GUPTA NIDHI
111363160000	RESIDENTIAL	\$344.00	0.200	\$68.80	\$61.92	\$55.04	CHRISTIANSEN, PAUL J
111363170000	RESIDENTIAL	\$344.00	0.200	\$68.80	\$61.92	\$55.04	SEITZ, STEPHANIE M
111363180000	RESIDENTIAL	\$344.00	0.200	\$68.80	\$61.92	\$55.04	ORTEGA, DONACIANO & MARCELLA
111363190000	RESIDENTIAL	\$344.00	0.200	\$68.80	\$61.92	\$55.04	JASPERSON, KYLE & AUDREY
111363200000	RESIDENTIAL	\$344.00	0.200	\$68.80	\$61.92	\$55.04	FRANKS, SHELBY J ETAL
111363210000	RESIDENTIAL	\$344.00	0.200	\$68.80	\$61.92	\$55.04	KONG, KEANA J
111363220000	RESIDENTIAL	\$344.00	0.200	\$68.80	\$61.92	\$55.04	LOW, ROSE TR
111363230000	RESIDENTIAL	\$344.00	0.200	\$68.80	\$61.92	\$55.04	JURADO, BLANCHE
111363240000	RESIDENTIAL	\$344.00	0.200	\$68.80	\$61.92	\$55.04	LWIN TRENT M & ZAW OHMAR
111363250000	RESIDENTIAL	\$344.00	0.200	\$68.80	\$61.92	\$55.04	PHILLIPS, PAT M & KATHLEEN M
111363260000	RESIDENTIAL	\$344.00	0.200	\$68.80	\$61.92	\$55.04	BIEGLER RAYMOND DANIEL
111363270000	RESIDENTIAL	\$344.00	0.200	\$68.80	\$61.92	\$55.04	OROZCO, MAX RICARDO & BERTHA ALICIA
111363280000	RESIDENTIAL	\$344.00	0.200	\$68.80	\$61.92	\$55.04	BATRES, RAMON & MARIA GUADALUPE
111363290000	RESIDENTIAL	\$344.00	0.200	\$68.80	\$61.92	\$55.04	DIMAS, GERALD S & GENEVIEVE D
111363300000	RESIDENTIAL	\$344.00	0.200	\$68.80	\$61.92	\$55.04	TRACY, SPENCER
111371010000	RESIDENTIAL	\$344.00	0.230	\$79.12	\$71.20	\$63.30	POWELL, HAROLD & NANCY
111371020000	RESIDENTIAL	\$344.00	0.230	\$79.12	\$71.20	\$63.30	NUCCIO, KAREN H TR
111371030000	RESIDENTIAL	\$344.00	0.230	\$79.12	\$71.20	\$63.30	MAYER, LON & VALERIE
111371040000	RESIDENTIAL	\$344.00	0.230	\$79.12	\$71.20	\$63.30	GARDEA TAMARA
111371050000	RESIDENTIAL	\$344.00	0.230	\$79.12	\$71.20	\$63.30	NOMELLINI, GIULIANO J & MADELINE C TR
111371060000	RESIDENTIAL	\$344.00	0.230	\$79.12	\$71.20	\$63.30	ANAYA KAREN C & AYANA
111371070000	RESIDENTIAL	\$344.00	0.230	\$79.12	\$71.20	\$63.30	ORNELAS, RENE C & GINA
111371080000	RESIDENTIAL	\$344.00	0.230	\$79.12	\$71.20	\$63.30	VASQUEZ JOSE J & IRENE
111371090000	RESIDENTIAL	\$344.00	0.230	\$79.12	\$71.20	\$63.30	LANDRUM MARTHA
111371120000	RESIDENTIAL	\$344.00	0.200	\$68.80	\$61.92	\$55.04	MCKNIGHT, TERI A

RD 1614  
Smith Tract

APN	Classification	Rate	Assessable Area	100% Assessment	90% Assessment	80% Assessment	ASSESSEE
111371130000	RESIDENTIAL	\$344.00	0.200	\$68.80	\$61.92	\$55.04	REHMAN, AQEEL AHMAD
111371140000	RESIDENTIAL	\$344.00	0.230	\$79.12	\$71.20	\$63.30	RAMIREZ, SAMUEL G
111371150000	RESIDENTIAL	\$344.00	0.230	\$79.12	\$71.20	\$63.30	RODRIGUEZ, JOHN J & TATYANA
111371160000	RESIDENTIAL	\$344.00	0.230	\$79.12	\$71.20	\$63.30	ASCENCIO, APOLONIO M & JANET C TR
111371170000	RESIDENTIAL	\$344.00	0.230	\$79.12	\$71.20	\$63.30	ZINSKI, CHARLES & TRACY
111371180000	RESIDENTIAL	\$344.00	0.230	\$79.12	\$71.20	\$63.30	KINSER, MARLENE R TR
111371190000	RESIDENTIAL	\$344.00	0.230	\$79.12	\$71.20	\$63.30	FARNSWORTH, STEPHEN G & M T
111371200000	RESIDENTIAL	\$344.00	0.230	\$79.12	\$71.20	\$63.30	STOREY, JOHN W SR & SHIRLEY A TR
111371210000	RESIDENTIAL	\$344.00	0.230	\$79.12	\$71.20	\$63.30	ROSS, F E & LINDA A
111371220000	RESIDENTIAL	\$344.00	0.230	\$79.12	\$71.20	\$63.30	SMITH, KEVIN M
111371230000	RESIDENTIAL	\$344.00	0.230	\$79.12	\$71.20	\$63.30	CAMACHO, FRANCISCO CUEVAS
111371240000	RESIDENTIAL	\$344.00	0.230	\$79.12	\$71.20	\$63.30	HYSKE, TODD
111371250000	RESIDENTIAL	\$344.00	0.230	\$79.12	\$71.20	\$63.30	MCCULLOCH, WILLIAM A JR
111371260000	RESIDENTIAL	\$344.00	0.230	\$79.12	\$71.20	\$63.30	ROBERTS, TYLER C
111371270000	RESIDENTIAL	\$344.00	0.230	\$79.12	\$71.20	\$63.30	EBERHARDT, CYNTHIA L
111371280000	RESIDENTIAL	\$344.00	0.230	\$79.12	\$71.20	\$63.30	ATWATER, RENEE
111371290000	RESIDENTIAL	\$344.00	0.230	\$79.12	\$71.20	\$63.30	MEDINA, DANIEL A & JENNIFER
111371300000	RESIDENTIAL	\$344.00	0.230	\$79.12	\$71.20	\$63.30	SHERMAN, DOUGLAS & DONNA K TR
111371310000	RESIDENTIAL	\$344.00	0.230	\$79.12	\$71.20	\$63.30	E HEAP & TAMI D
111371320000	RESIDENTIAL	\$344.00	0.140	\$48.16	\$43.34	\$38.53	SALVATIERRA, EMILO & MARIA
111371330000	RESIDENTIAL	\$344.00	0.160	\$55.04	\$49.52	\$44.03	HEBERT, LILLIAN S
111372010000	RESIDENTIAL	\$344.00	0.230	\$79.12	\$71.20	\$63.30	JELLEY, DARREL TR
111372020000	RESIDENTIAL	\$344.00	0.230	\$79.12	\$71.20	\$63.30	TIRAPELLE JAMES M
111372030000	RESIDENTIAL	\$344.00	0.230	\$79.12	\$71.20	\$63.30	RUTHERFORD, DEBORAH S TR
111372040000	RESIDENTIAL	\$344.00	0.230	\$79.12	\$71.20	\$63.30	HERNANDEZ COCKERHAM, SHERI N TR
111372050000	RESIDENTIAL	\$344.00	0.230	\$79.12	\$71.20	\$63.30	BAHR, DONALD C & DORENE M TR
111372060000	RESIDENTIAL	\$344.00	0.230	\$79.12	\$71.20	\$63.30	BERG, VALERI ANN
111372070000	RESIDENTIAL	\$344.00	0.180	\$61.92	\$55.72	\$49.54	FLORES, MICHELLE M ETAL
111372080000	RESIDENTIAL	\$344.00	0.170	\$58.48	\$52.62	\$46.78	TREXEL, STEVEN R & J E
111372090000	RESIDENTIAL	\$344.00	0.190	\$65.36	\$58.82	\$52.29	BANTA, DANIEL & K M
111372100000	RESIDENTIAL	\$344.00	0.150	\$51.60	\$46.44	\$41.28	SEGURA, ANDREA ETAL
111372110000	RESIDENTIAL	\$344.00	0.230	\$79.12	\$71.20	\$63.30	NISPEROS, PHILLIP M
111372120000	RESIDENTIAL	\$344.00	0.230	\$79.12	\$71.20	\$63.30	SCHON, MARK & JANICE TR
111372130000	RESIDENTIAL	\$344.00	0.230	\$79.12	\$71.20	\$63.30	HOANG HANH MINH
111372140000	RESIDENTIAL	\$344.00	0.260	\$89.44	\$80.48	\$71.55	SAMSON, DARLENE C
111372150000	RESIDENTIAL	\$344.00	0.260	\$89.44	\$80.48	\$71.55	MANDUJAN, MICHAEL J & HEATHER L
111372160000	RESIDENTIAL	\$344.00	0.180	\$61.92	\$55.72	\$49.54	ADAMS, EDITH N ETAL
111372170000	RESIDENTIAL	\$344.00	0.200	\$68.80	\$61.92	\$55.04	KERNS, SHAWN
111372180000	RESIDENTIAL	\$344.00	0.160	\$55.04	\$49.52	\$44.03	YEE, VICTOR G & CATHERINE
111372190000	RESIDENTIAL	\$344.00	0.160	\$55.04	\$49.52	\$44.03	ACEVEDO, SUNNY PEREZ
111372200000	RESIDENTIAL	\$344.00	0.160	\$55.04	\$49.52	\$44.03	NELSON, ROBERT C & DEEDEE C
111372210000	RESIDENTIAL	\$344.00	0.230	\$79.12	\$71.20	\$63.30	WANG, TAO
111372220000	RESIDENTIAL	\$344.00	0.230	\$79.12	\$71.20	\$63.30	MUNOZ, VICTOR
111372230000	RESIDENTIAL	\$344.00	0.230	\$79.12	\$71.20	\$63.30	ELIAS RUDY & ELIAS MYRNA
111372240000	RESIDENTIAL	\$344.00	0.230	\$79.12	\$71.20	\$63.30	LOZANO, LANA T
111372250000	RESIDENTIAL	\$344.00	0.180	\$61.92	\$55.72	\$49.54	BLESSINGER, SARAH ETAL
111372260000	RESIDENTIAL	\$344.00	0.180	\$61.92	\$55.72	\$49.54	MCCAFFREY MAUREEN SUSANNE TR
111372270000	RESIDENTIAL	\$344.00	0.180	\$61.92	\$55.72	\$49.54	DOAK, MARY MARGARET
111372280000	RESIDENTIAL	\$344.00	0.230	\$79.12	\$71.20	\$63.30	PEIRANO, GLENDA F ETAL
111372290000	RESIDENTIAL	\$344.00	0.230	\$79.12	\$71.20	\$63.30	CORNELISON, RICKIE D & CARRIE L
111372300000	RESIDENTIAL	\$344.00	0.230	\$79.12	\$71.20	\$63.30	HERRERA, SANDRA R ETAL
111372310000	RESIDENTIAL	\$344.00	0.230	\$79.12	\$71.20	\$63.30	MILLER BRIAN RAY & ASHLEY MARIE TR
111372320000	RESIDENTIAL	\$344.00	0.230	\$79.12	\$71.20	\$63.30	MEDINA JAVIER REYES
111372330000	RESIDENTIAL	\$344.00	0.230	\$79.12	\$71.20	\$63.30	NAVARRO, KENNETH D & LINDA L
111381010000	RESIDENTIAL	\$344.00	0.210	\$72.24	\$65.00	\$57.79	RIVERA, HECTOR JR
111381020000	RESIDENTIAL	\$344.00	0.230	\$79.12	\$71.20	\$63.30	HANDEL, IRVING H & LINDA M TR
111381030000	RESIDENTIAL	\$344.00	0.210	\$72.24	\$65.00	\$57.79	MAGANA, JAVIER
111381040000	RESIDENTIAL	\$344.00	0.230	\$79.12	\$71.20	\$63.30	NATALI, MARY
111381050000	RESIDENTIAL	\$344.00	0.210	\$72.24	\$65.00	\$57.79	SHANHOLTZER, DEWEY & LALANI
111381060000	RESIDENTIAL	\$344.00	0.230	\$79.12	\$71.20	\$63.30	MUNOZ, MARY E TR
111381070000	RESIDENTIAL	\$344.00	0.210	\$72.24	\$65.00	\$57.79	OJEDA, DAVID & DEBORAH
111381080000	RESIDENTIAL	\$344.00	0.230	\$79.12	\$71.20	\$63.30	TUCKER, ALEC
111381090000	RESIDENTIAL	\$344.00	0.210	\$72.24	\$65.00	\$57.79	BEADLES ROBERT D & NICOLE G TR
111381100000	RESIDENTIAL	\$344.00	0.230	\$79.12	\$71.20	\$63.30	SILVEIRA, JOHN M & DONNA E
111381110000	RESIDENTIAL	\$344.00	0.210	\$72.24	\$65.00	\$57.79	PARDINI, RICHARD WAYNE & AMY MARCELE TR
111381120000	RESIDENTIAL	\$344.00	0.230	\$79.12	\$71.20	\$63.30	CHAMBLIN, PHYLLIS C
111381130000	RESIDENTIAL	\$344.00	0.210	\$72.24	\$65.00	\$57.79	MADDEN, CAROLYN TR ETAL
111381140000	RESIDENTIAL	\$344.00	0.230	\$79.12	\$71.20	\$63.30	GLORIA, CHRISTOPHER D



RD 1614  
Smith Tract

APN	Classification	Rate	Assessable Area	100% Assessment	90% Assessment	80% Assessment	ASSEESSEE
111381150000	RESIDENTIAL	\$344.00	0.210	\$72.24	\$65.00	\$57.79	VINCENT BARBARA J
111381160000	RESIDENTIAL	\$344.00	0.230	\$79.12	\$71.20	\$63.30	COPADO ALEXIS B
111381170000	RESIDENTIAL	\$344.00	0.210	\$72.24	\$65.00	\$57.79	WENDLAND, TIM J & CHRISTINE L
111381180000	RESIDENTIAL	\$344.00	0.230	\$79.12	\$71.20	\$63.30	SNIDER, GEORGE H & MARTHA B
111381190000	RESIDENTIAL	\$344.00	0.210	\$72.24	\$65.00	\$57.79	MOLINA, ENRIQUE REYES
111381200000	RESIDENTIAL	\$344.00	0.230	\$79.12	\$71.20	\$63.30	LINDGREN, AUDA L TR
111381210000	RESIDENTIAL	\$344.00	0.210	\$72.24	\$65.00	\$57.79	MARQUEZ, EDUARDO & EMILY B
111381220000	RESIDENTIAL	\$344.00	0.230	\$79.12	\$71.20	\$63.30	CUIZON, JIMMY J
111381230000	RESIDENTIAL	\$344.00	0.210	\$72.24	\$65.00	\$57.79	TSAI, JUDY C
111381240000	RESIDENTIAL	\$344.00	0.230	\$79.12	\$71.20	\$63.30	RAMIREZ SUSANA CRUZ
111381250000	RESIDENTIAL	\$344.00	0.210	\$72.24	\$65.00	\$57.79	PERRILLIAT, MICHAEL A TR
111381260000	RESIDENTIAL	\$344.00	0.230	\$79.12	\$71.20	\$63.30	REINERT, LINDA L
111381280000	RESIDENTIAL	\$344.00	0.180	\$61.92	\$55.72	\$49.54	MATOVU ANGELA
111381290000	RESIDENTIAL	\$344.00	0.230	\$79.12	\$71.20	\$63.30	FLORES SALLY
111381300000	RESIDENTIAL	\$344.00	0.210	\$72.24	\$65.00	\$57.79	NAKHLA, BASSEM
111381310000	RESIDENTIAL	\$344.00	0.230	\$79.12	\$71.20	\$63.30	LOPEZ, HENRY J & LOUISE R
111382010000	RESIDENTIAL	\$344.00	0.230	\$79.12	\$71.20	\$63.30	DEMAREST, DONNA
111382020000	RESIDENTIAL	\$344.00	0.230	\$79.12	\$71.20	\$63.30	ISAAK, NICKOLAS
111382030000	RESIDENTIAL	\$344.00	0.230	\$79.12	\$71.20	\$63.30	SCOTT, DOUGLAS R & MARLA W TR
111382040000	RESIDENTIAL	\$344.00	0.230	\$79.12	\$71.20	\$63.30	MELTON REX LEE JR & JUDITH LYNNE TR
111382050000	RESIDENTIAL	\$344.00	0.230	\$79.12	\$71.20	\$63.30	PEREZ SERGIO & LYNETTE MARY
111382060000	RESIDENTIAL	\$344.00	0.230	\$79.12	\$71.20	\$63.30	OWENS, DUANE TR
111382070000	RESIDENTIAL	\$344.00	0.230	\$79.12	\$71.20	\$63.30	DELRIO ALICE L ETAL
111382080000	RESIDENTIAL	\$344.00	0.230	\$79.12	\$71.20	\$63.30	HAAS JOHN D
111382090000	RESIDENTIAL	\$344.00	0.230	\$79.12	\$71.20	\$63.30	WRIGHT, CHARLES & DIANA
111382100000	RESIDENTIAL	\$344.00	0.230	\$79.12	\$71.20	\$63.30	MADAMBA REGINA A TR
111382110000	RESIDENTIAL	\$344.00	0.230	\$79.12	\$71.20	\$63.30	JACQUES ANDY JR
111382120000	RESIDENTIAL	\$344.00	0.230	\$79.12	\$71.20	\$63.30	FORTNEY, JENNIFER L
111382130000	RESIDENTIAL	\$344.00	0.140	\$48.16	\$43.34	\$38.53	GONZALES, LARRY H ETAL
111382140000	RESIDENTIAL	\$344.00	0.140	\$48.16	\$43.34	\$38.53	SIMON DONALD RAY & VICTORIA-SIMON VALERIE
111382150000	RESIDENTIAL	\$344.00	0.140	\$48.16	\$43.34	\$38.53	PERKINS, TERRI MICHELLE
111382160000	RESIDENTIAL	\$344.00	0.130	\$44.72	\$40.24	\$35.78	CAMARENA, HECTOR J
111382170000	RESIDENTIAL	\$344.00	0.130	\$44.72	\$40.24	\$35.78	COSTILLA, VICTORIA L
111382180000	RESIDENTIAL	\$344.00	0.210	\$72.24	\$65.00	\$57.79	ANCHETA, LARRY DEAN & ELSA NANCY
111382190000	RESIDENTIAL	\$344.00	0.210	\$72.24	\$65.00	\$57.79	DELAROSA ANA T
111382200000	RESIDENTIAL	\$344.00	0.140	\$48.16	\$43.34	\$38.53	TAYLOR, JAN WESTON
111382210000	RESIDENTIAL	\$344.00	0.140	\$48.16	\$43.34	\$38.53	BYRNE MICHAEL & SANDRA TR
111382220000	RESIDENTIAL	\$344.00	0.230	\$79.12	\$71.20	\$63.30	LATOSA, AGUSTINO & ELIZABETH TR
111382230000	RESIDENTIAL	\$344.00	0.230	\$79.12	\$71.20	\$63.30	LOMANTA, SIMEON & ADELISA M
111382240000	RESIDENTIAL	\$344.00	0.230	\$79.12	\$71.20	\$63.30	STONE, BERTHA J
111382250000	RESIDENTIAL	\$344.00	0.230	\$79.12	\$71.20	\$63.30	CURRIERI, KIM J & LYNNE C
111382260000	RESIDENTIAL	\$344.00	0.230	\$79.12	\$71.20	\$63.30	POULOS SCOTT
111382270000	RESIDENTIAL	\$344.00	0.230	\$79.12	\$71.20	\$63.30	GOODWIN JOSEPH E & LYNNE M TR
111382280000	RESIDENTIAL	\$344.00	0.230	\$79.12	\$71.20	\$63.30	ALTIMARI, STEVEN & BARRI L TR
111382290000	RESIDENTIAL	\$344.00	0.230	\$79.12	\$71.20	\$63.30	THAM JALEE & CABALLERO ALEXANDERIA ENJOLI
111382300000	RESIDENTIAL	\$344.00	0.230	\$79.12	\$71.20	\$63.30	LANDIN MICHAEL A
111382310000	RESIDENTIAL	\$344.00	0.230	\$79.12	\$71.20	\$63.30	GONZALES, LISA MARIE TR ETAL
111382320000	RESIDENTIAL	\$344.00	0.230	\$79.12	\$71.20	\$63.30	VILLEGAS DAVID J & SIMING
111382330000	RESIDENTIAL	\$344.00	0.230	\$79.12	\$71.20	\$63.30	PAPPAS, LOIS B TR
111391020000	RESIDENTIAL	\$344.00	0.300	\$103.20	\$92.88	\$82.56	YORK, SAMUEL T TR
111391030000	RESIDENTIAL	\$344.00	0.300	\$103.20	\$92.88	\$82.56	MORGALI JAMES R & DIANE TR
111391040000	RESIDENTIAL	\$344.00	0.260	\$89.44	\$80.48	\$71.55	CRAYTON CARL J JR ETAL
111391050000	RESIDENTIAL	\$344.00	0.260	\$89.44	\$80.48	\$71.55	SALDANA MAYANIT
111391060000	RESIDENTIAL	\$344.00	0.260	\$89.44	\$80.48	\$71.55	HERNANDEZ, THOMAS S & DENA M
111391070000	RESIDENTIAL	\$344.00	0.260	\$89.44	\$80.48	\$71.55	TRAN THANH THAO & THI NHIEM
111391080000	RESIDENTIAL	\$344.00	0.260	\$89.44	\$80.48	\$71.55	BAHARENFUSS, MARK A & CATHERINE
111391090000	RESIDENTIAL	\$344.00	0.260	\$89.44	\$80.48	\$71.55	MORENO JOSE ELIASAR
111391100000	RESIDENTIAL	\$344.00	0.260	\$89.44	\$80.48	\$71.55	ASHLOCK, LAURENCE M & JOANNA TR
111391110000	RESIDENTIAL	\$344.00	0.300	\$103.20	\$92.88	\$82.56	WALKER, STEVEN W
111391120000	RESIDENTIAL	\$344.00	0.300	\$103.20	\$92.88	\$82.56	WALKER, STEVE
111391130000	RESIDENTIAL	\$344.00	0.300	\$103.20	\$92.88	\$82.56	IBARRA DANIEL ORTIZ JR & RODRIGUEZ XIOMARA
111391140000	RESIDENTIAL	\$344.00	0.300	\$103.20	\$92.88	\$82.56	NGUYEN THANG P & TANG-NGUYEN LENG ETAL
111391150000	RESIDENTIAL	\$344.00	0.300	\$103.20	\$92.88	\$82.56	ALLEN, ROGER C & TONI L
111391160000	RESIDENTIAL	\$344.00	0.300	\$103.20	\$92.88	\$82.56	TUCKWOOD, ROBERT ETAL
111391170000	RESIDENTIAL	\$344.00	0.290	\$99.76	\$89.78	\$79.81	FLORES JESSICA
111391180000	RESIDENTIAL	\$344.00	0.290	\$99.76	\$89.78	\$79.81	BALLUS, EMILY J
111391190000	RESIDENTIAL	\$344.00	0.290	\$99.76	\$89.78	\$79.81	SOMERA, GILBERT E & IRENE TR
111391200000	RESIDENTIAL	\$344.00	0.290	\$99.76	\$89.78	\$79.81	MESSICK, JAMES & B

RD 1614  
Smith Tract

APN	Classification	Rate	Assessable Area	100% Assessment	90% Assessment	80% Assessment	ASSESSEE
111391210000	RESIDENTIAL	\$344.00	0.290	\$99.76	\$89.78	\$79.81	DENNIS ALONZO & CLADY DE LANTAR
111391220000	RESIDENTIAL	\$344.00	0.290	\$99.76	\$89.78	\$79.81	KYES, DANIEL K
111391230000	RESIDENTIAL	\$344.00	0.250	\$86.00	\$77.40	\$68.80	WILLS, CHRISTOPHER J
111391240000	RESIDENTIAL	\$344.00	0.250	\$86.00	\$77.40	\$68.80	MEMORY NICHOLAS J ETAL
111391250000	RESIDENTIAL	\$344.00	0.250	\$86.00	\$77.40	\$68.80	BOYD MELBA
111391260000	RESIDENTIAL	\$344.00	0.250	\$86.00	\$77.40	\$68.80	MUNGUJA, JOSE DE JESUS & SUSANA
111391270000	RESIDENTIAL	\$344.00	0.240	\$82.56	\$74.30	\$66.05	HOORNAERT, JON & DAIME
111391280000	RESIDENTIAL	\$344.00	0.250	\$86.00	\$77.40	\$68.80	BLACK, WILLIAM E & EARLEENE
111391290000	RESIDENTIAL	\$344.00	0.250	\$86.00	\$77.40	\$68.80	HOORNAERT, ALAN & DELORES
111391300000	RESIDENTIAL	\$344.00	0.290	\$99.76	\$89.78	\$79.81	ELSHOLZ, LAURA J
111391310000	RESIDENTIAL	\$344.00	0.290	\$99.76	\$89.78	\$79.81	OBERSON, STEPHEN A
111391320000	RESIDENTIAL	\$344.00	0.290	\$99.76	\$89.78	\$79.81	REHMAN, SAED
111391330000	RESIDENTIAL	\$344.00	0.180	\$61.92	\$55.72	\$49.54	THOMAS, OMAR H
111391340000	RESIDENTIAL	\$344.00	0.120	\$41.28	\$37.14	\$33.02	BRITO, VICTORINO
111392010000	COMMERCIAL	\$688.00	0.290	\$199.52	\$179.56	\$159.62	CHILDRENS HOME OF STKN FOUND
111392020000	RESIDENTIAL	\$344.00	0.290	\$99.76	\$89.78	\$79.81	GARCIA HELEN MEDEIROS
111392030000	RESIDENTIAL	\$344.00	0.290	\$99.76	\$89.78	\$79.81	LAGOMARSINO, FRANK S JR & S
111392040000	RESIDENTIAL	\$344.00	0.290	\$99.76	\$89.78	\$79.81	LAGOMARSINO, FRANK S JR & SANDRA K
111392050000	RESIDENTIAL	\$344.00	0.290	\$99.76	\$89.78	\$79.81	GOOD KEVEN TR
111392060000	RESIDENTIAL	\$344.00	0.290	\$99.76	\$89.78	\$79.81	MORALES, JOSEPH F
111392070000	RESIDENTIAL	\$344.00	0.290	\$99.76	\$89.78	\$79.81	ARELLANO, ARTURO
111392080000	RESIDENTIAL	\$344.00	0.290	\$99.76	\$89.78	\$79.81	CRASE, PETER H & SHARON L
111392090000	RESIDENTIAL	\$344.00	0.290	\$99.76	\$89.78	\$79.81	NEMEE MICHAEL KENNETH & MICHELLE S
111392100000	RESIDENTIAL	\$344.00	0.290	\$99.76	\$89.78	\$79.81	ROSARIO, CHARLES H & R J
111392110000	RESIDENTIAL	\$344.00	0.290	\$99.76	\$89.78	\$79.81	BROCKL, ROBERTO & BRENDA
111392120000	RESIDENTIAL	\$344.00	0.370	\$127.28	\$114.54	\$101.82	O'REILLY RYAN R & TAMI
111392130000	RESIDENTIAL	\$344.00	0.210	\$72.24	\$65.00	\$57.79	BRANCO ANSELMO P & ESTRELITA TR
111392140000	RESIDENTIAL	\$344.00	0.190	\$65.36	\$58.82	\$52.29	SEEMAN, STEPHEN D & RITA V
111392150000	RESIDENTIAL	\$344.00	0.190	\$65.36	\$58.82	\$52.29	FLORES JESSICA
111392160000	RESIDENTIAL	\$344.00	0.200	\$68.80	\$61.92	\$55.04	FUENTES BRIAN
111392170000	RESIDENTIAL	\$344.00	0.170	\$58.48	\$52.62	\$46.78	LAU SAMMY CHAN KUEN & SHELLY HUIE
111392180000	RESIDENTIAL	\$344.00	0.240	\$82.56	\$74.30	\$66.05	JAET INC
111392190000	RESIDENTIAL	\$344.00	0.430	\$147.92	\$133.12	\$118.34	ROBLES, IGNACIO & EVELIA
111392200000	RESIDENTIAL	\$344.00	0.280	\$96.32	\$86.68	\$77.06	TORRES, ANA MARIA
111392210000	RESIDENTIAL	\$344.00	0.280	\$96.32	\$86.68	\$77.06	WINTON, SUSAN A TR
111392220000	RESIDENTIAL	\$344.00	0.280	\$96.32	\$86.68	\$77.06	GRAVELLE, VICTORIA G
111392230000	RESIDENTIAL	\$344.00	0.280	\$96.32	\$86.68	\$77.06	EVANS KANEISHA LAKIA JACKSON-
111392240000	RESIDENTIAL	\$344.00	0.280	\$96.32	\$86.68	\$77.06	GABRIEL RODRIGO GONZALEZ & PEREZ CARLA M
111392250000	RESIDENTIAL	\$344.00	0.280	\$96.32	\$86.68	\$77.06	YIM ANNE ETAL
111392260000	RESIDENTIAL	\$344.00	0.280	\$96.32	\$86.68	\$77.06	RENNER, JOHANNA D TR
111392270000	RESIDENTIAL	\$344.00	0.280	\$96.32	\$86.68	\$77.06	ST MARKS UNITED METHODIST CHRCH
111392280000	RESIDENTIAL	\$344.00	0.280	\$96.32	\$86.68	\$77.06	GARDEA RAMON TR ETAL
111392290000	RESIDENTIAL	\$344.00	0.280	\$96.32	\$86.68	\$77.06	GOLDEN MORRISA TIALIN TR
111392300000	RESIDENTIAL	\$344.00	0.280	\$96.32	\$86.68	\$77.06	GOLDEN NICHOLAS M
111392310000	RESIDENTIAL	\$344.00	0.280	\$96.32	\$86.68	\$77.06	GOLDEN MORRISA TIALIN
111400010000	RESIDENTIAL	\$344.00	0.160	\$55.04	\$49.52	\$44.03	RIDER CHRISTOPHER A ETAL
111400020000	RESIDENTIAL	\$344.00	0.650	\$223.60	\$201.24	\$178.88	WILLS, ROBERT H
111400030000	RESIDENTIAL	\$344.00	0.650	\$223.60	\$201.24	\$178.88	CONTRERAS, JAVIER & JESSICA
111400040000	RESIDENTIAL	\$344.00	0.650	\$223.60	\$201.24	\$178.88	VASQUEZ, MARK M & PAMELA R TR
111400050000	RESIDENTIAL	\$344.00	0.650	\$223.60	\$201.24	\$178.88	CLAIR, WILLARD J & FRANKIE L TR
111400060000	RESIDENTIAL	\$344.00	0.650	\$223.60	\$201.24	\$178.88	FONSECA GARY JR
111400070000	RESIDENTIAL	\$344.00	0.650	\$223.60	\$201.24	\$178.88	SHARPNACK BRIAN THOMAS & AMY ALLISON B T
111400080000	RESIDENTIAL	\$344.00	0.650	\$223.60	\$201.24	\$178.88	MCBRIDE, JAMES L TR
111400090000	RESIDENTIAL	\$344.00	0.650	\$223.60	\$201.24	\$178.88	LENG, THOMAS THUOK
111400100000	RESIDENTIAL	\$344.00	0.980	\$337.12	\$303.40	\$269.70	LANDA SALVADOR TORRES ETAL
111400110000	RESIDENTIAL	\$344.00	0.270	\$92.88	\$83.58	\$74.30	ZOOK, JASON A ETAL
111400120000	RESIDENTIAL	\$344.00	0.280	\$96.32	\$86.68	\$77.06	PRATER, EDNA I
111400170000	RESIDENTIAL	\$344.00	0.310	\$106.64	\$95.96	\$85.31	GRILLO LOUIS J
111400180000	RESIDENTIAL	\$344.00	0.210	\$72.24	\$65.00	\$57.79	CARMAN, MARIE R
111400190000	RESIDENTIAL	\$344.00	0.220	\$75.68	\$68.10	\$60.54	OLIVAREZ, MICHAEL D TR ETAL
111400200000	RESIDENTIAL	\$344.00	0.350	\$120.40	\$108.36	\$96.32	KRAUSE, GREGORY A & ANGELA M
111400210000	RESIDENTIAL	\$344.00	0.280	\$96.32	\$86.68	\$77.06	FUENTES JOSE ALFREDO JR
111400240000	RESIDENTIAL	\$344.00	0.170	\$58.48	\$52.62	\$46.78	MENDOZA, RAY & VIVIAN TR
111400250000	RESIDENTIAL	\$344.00	0.350	\$120.40	\$108.36	\$96.32	ASHRAF, MOHAMMAD
111400260000	RESIDENTIAL	\$344.00	0.130	\$44.72	\$40.24	\$35.78	WONG KENNY TR ETAL
111400270000	VACANT	\$68.80	1.760	\$121.08	\$108.96	\$96.86	KHAN, JASON B
111400280000	VACANT	\$68.80	0.250	\$35.00	\$31.50	\$28.00	MENCHACA GABRIEL ANTONIO ROMERO
111400290000	RESIDENTIAL	\$344.00	0.240	\$82.56	\$74.30	\$66.05	FRANCO LIZETTE



RD 1614  
Smith Tract

APN	Classification	Rate	Assessable Area	100% Assessment	90% Assessment	80% Assessment	ASSESSEE
111400300000	VACANT	\$68.80	0.140	\$35.00	\$31.50	\$28.00	ROCCO, TIM E & JACQUELINE J
111400310000	RESIDENTIAL	\$344.00	0.180	\$61.92	\$55.72	\$49.54	RUTHERFORD EDWARD & ANABEL
111410010000	RESIDENTIAL	\$344.00	0.150	\$51.60	\$46.44	\$41.28	BRAND, RICKY & LEILA TR ETAL
111410020000	RESIDENTIAL	\$344.00	0.150	\$51.60	\$46.44	\$41.28	ROCHA ARTURO
111410030000	RESIDENTIAL	\$344.00	0.150	\$51.60	\$46.44	\$41.28	SALCEDO MARCO ANTONIO & MIRANDA RAE
111410040000	RESIDENTIAL	\$344.00	0.150	\$51.60	\$46.44	\$41.28	MACHADO, ERAHM
111410050000	RESIDENTIAL	\$344.00	0.170	\$58.48	\$52.62	\$46.78	MAYNARD STEPHANIE J
111410060000	RESIDENTIAL	\$344.00	0.170	\$58.48	\$52.62	\$46.78	WRIGHT ROSILYNE E
111410070000	RESIDENTIAL	\$344.00	0.210	\$72.24	\$65.00	\$57.79	STEPHEN JOHN R & STEPHENS VICKI J
111410080000	RESIDENTIAL	\$344.00	1.020	\$350.88	\$315.78	\$280.70	TEMERIN, MICHAEL A
111410090000	VACANT	\$68.80	0.330	\$35.00	\$31.50	\$28.00	TEMERIN, MICHAEL A
111410100000	RESIDENTIAL	\$344.00	0.850	\$292.40	\$263.16	\$233.92	ZONA SUL INVESTMENTS LLC
111410110000	COMMERCIAL	\$688.00	0.110	\$75.68	\$68.10	\$60.54	CALIF WATER SERVICE CO
111410120000	RESIDENTIAL	\$344.00	1.140	\$392.16	\$352.94	\$313.73	BETTENCOURT, MANUEL & ANGELA TR
111410130000	RESIDENTIAL	\$344.00	0.200	\$68.80	\$61.92	\$55.04	4 6 3 DP LLC
111410140000	RESIDENTIAL	\$344.00	0.240	\$82.56	\$74.30	\$66.05	FERRELL, JAMES & DIANE
111410150000	RESIDENTIAL	\$344.00	1.190	\$409.36	\$368.42	\$327.49	TEMERIN, MICHAEL A
111410160000	RESIDENTIAL	\$344.00	0.370	\$127.28	\$114.54	\$101.82	KNOLL, WALTER & B TRS
111410170000	RESIDENTIAL	\$344.00	0.200	\$68.80	\$61.92	\$55.04	WU, CHIN YUN
111410180000	RESIDENTIAL	\$344.00	0.220	\$75.68	\$68.10	\$60.54	MITCHELL, BRENDA D ETAL
111410190000	RESIDENTIAL	\$344.00	0.240	\$82.56	\$74.30	\$66.05	DUTRA, VIOLET N TR
111410200000	RESIDENTIAL	\$344.00	0.240	\$82.56	\$74.30	\$66.05	SINGH, NASIB
111410210000	RESIDENTIAL	\$344.00	0.150	\$51.60	\$46.44	\$41.28	PENA, JUAN DOROTEO GONZALEZ
111410220000	RESIDENTIAL	\$344.00	0.150	\$51.60	\$46.44	\$41.28	DOMINGUEZ, JOSE LUIS
111420010000	RESIDENTIAL	\$344.00	0.120	\$41.28	\$37.14	\$33.02	TAN RICARDO ESTANTE TR
111420020000	RESIDENTIAL	\$344.00	0.120	\$41.28	\$37.14	\$33.02	GUEVARA CHRISTIAN
111420030000	RESIDENTIAL	\$344.00	0.120	\$41.28	\$37.14	\$33.02	OLSEN, LYNN & MARIA PATRICIA TR
111420040000	RESIDENTIAL	\$344.00	0.120	\$41.28	\$37.14	\$33.02	FASO, EMILY
111420050000	RESIDENTIAL	\$344.00	0.120	\$41.28	\$37.14	\$33.02	ANDERSON, CHARLES JAMES & KATHERINE I TR
111420060000	RESIDENTIAL	\$344.00	0.120	\$41.28	\$37.14	\$33.02	DEL ROSARIO, MANUEL & MARIA
111420070000	RESIDENTIAL	\$344.00	0.120	\$41.28	\$37.14	\$33.02	BAO ZHENCHUAN & SHU QIZE TR
111420080000	RESIDENTIAL	\$344.00	0.120	\$41.28	\$37.14	\$33.02	QUINTERO RAYMUNDO LENIN & ANAU NOELANI
111420090000	RESIDENTIAL	\$344.00	0.120	\$41.28	\$37.14	\$33.02	CHOW, EY CHIH & HUEIMING TR
111420100000	RESIDENTIAL	\$344.00	0.120	\$41.28	\$37.14	\$33.02	RODRIGUEZ MARIO
111420110000	RESIDENTIAL	\$344.00	0.120	\$41.28	\$37.14	\$33.02	SERON RICARDO RAMIREZ ETAL
111420120000	RESIDENTIAL	\$344.00	0.120	\$41.28	\$37.14	\$33.02	VALLES, JOE & LISA
111420160000	RESIDENTIAL	\$344.00	0.130	\$44.72	\$40.24	\$35.78	HILL DALE EDWARD
111420170000	RESIDENTIAL	\$344.00	0.170	\$58.48	\$52.62	\$46.78	LINDLEY, EDWARD G
111420180000	RESIDENTIAL	\$344.00	0.130	\$44.72	\$40.24	\$35.78	DIAZ INDALECIO M ETAL
111420190000	RESIDENTIAL	\$344.00	0.120	\$41.28	\$37.14	\$33.02	MURILLO, MOISES SR
111420200000	RESIDENTIAL	\$344.00	0.120	\$41.28	\$37.14	\$33.02	MCCORMICK, HELEN A
111420210000	RESIDENTIAL	\$344.00	0.120	\$41.28	\$37.14	\$33.02	ZENG, BRUCE SHAOBO & QIAOZHEN
111420220000	RESIDENTIAL	\$344.00	0.120	\$41.28	\$37.14	\$33.02	TANG CHAOYANG JASON & HSUEHHSIA ANNA TR
111420230000	RESIDENTIAL	\$344.00	0.120	\$41.28	\$37.14	\$33.02	PHAM CELINE MYLINH ETAL
111420240000	RESIDENTIAL	\$344.00	0.120	\$41.28	\$37.14	\$33.02	SIU ANTHONY H
111420250000	RESIDENTIAL	\$344.00	0.120	\$41.28	\$37.14	\$33.02	JONES, HELEN
111420260000	RESIDENTIAL	\$344.00	0.120	\$41.28	\$37.14	\$33.02	SANDOVAL JOSE
111420270000	RESIDENTIAL	\$344.00	0.120	\$41.28	\$37.14	\$33.02	GARCIA, DAVID JR & DAWN
111420280000	RESIDENTIAL	\$344.00	0.120	\$41.28	\$37.14	\$33.02	WU, CHIN YUN
111420290000	RESIDENTIAL	\$344.00	0.120	\$41.28	\$37.14	\$33.02	MAHMUD, KHALID T & DONNA B TR
111420300000	RESIDENTIAL	\$344.00	0.120	\$41.28	\$37.14	\$33.02	MEGGISON, GAIL REALISTA
111420310000	RESIDENTIAL	\$344.00	0.120	\$41.28	\$37.14	\$33.02	ALUSTIZA FELIX
111420320000	RESIDENTIAL	\$344.00	0.130	\$44.72	\$40.24	\$35.78	GIN, BEULAH TR
111420330000	RESIDENTIAL	\$344.00	0.130	\$44.72	\$40.24	\$35.78	GALANO, SIMEON C JR & N
111420340000	RESIDENTIAL	\$344.00	0.140	\$48.16	\$43.34	\$38.53	MILLER STORM NICHOLETTE
111420350000	RESIDENTIAL	\$344.00	0.120	\$41.28	\$37.14	\$33.02	ROSS, JEROME ALDON
111420360000	RESIDENTIAL	\$344.00	0.120	\$41.28	\$37.14	\$33.02	BAILEY WILSON LEE & ROBERTS DA NEY L
111420370000	RESIDENTIAL	\$344.00	0.120	\$41.28	\$37.14	\$33.02	VAN BUREN, JAMES L JR & VICKI L
111430010000	RESIDENTIAL	\$344.00	0.150	\$51.60	\$46.44	\$41.28	TOWERY COURT PTP
111430020000	RESIDENTIAL	\$344.00	0.150	\$51.60	\$46.44	\$41.28	TOWERY COURT PTP
111430030000	RESIDENTIAL	\$344.00	0.160	\$55.04	\$49.52	\$44.03	TOWERY COURT PTP
111430040000	RESIDENTIAL	\$344.00	0.160	\$55.04	\$49.52	\$44.03	TOWERY COURT PTP
111430050000	RESIDENTIAL	\$344.00	0.180	\$61.92	\$55.72	\$49.54	TOWERY COURT PTP
111430060000	RESIDENTIAL	\$344.00	0.170	\$58.48	\$52.62	\$46.78	TOWERY COURT PTP
111430070000	RESIDENTIAL	\$344.00	0.190	\$65.36	\$58.82	\$52.29	TOWERY COURT PTP
111430080000	RESIDENTIAL	\$344.00	0.150	\$51.60	\$46.44	\$41.28	TOWERY COURT PTP
111430090000	RESIDENTIAL	\$344.00	0.150	\$51.60	\$46.44	\$41.28	TOWERY COURT PTP
111430100000	RESIDENTIAL	\$344.00	0.170	\$58.48	\$52.62	\$46.78	TOWERY COURT PTP

RD 1614  
Smith Tract

APN	Classification	Rate	Assessable Area	100% Assessment	90% Assessment	80% Assessment	ASSESSEE
111430110000	RESIDENTIAL	\$344.00	0.170	\$58.48	\$52.62	\$46.78	TOWERY COURT PTP
111430120000	RESIDENTIAL	\$344.00	0.150	\$51.60	\$46.44	\$41.28	TOWERY COURT PTP
111430130000	RESIDENTIAL	\$344.00	0.150	\$51.60	\$46.44	\$41.28	TOWERY COURT PTP
111430140000	RESIDENTIAL	\$344.00	0.190	\$65.36	\$58.82	\$52.29	TOWERY COURT PTP
111430150000	RESIDENTIAL	\$344.00	0.170	\$58.48	\$52.62	\$46.78	TOWERY COURT PTP
111430160000	RESIDENTIAL	\$344.00	0.180	\$61.92	\$55.72	\$49.54	TOWERY COURT PTP
111430170000	RESIDENTIAL	\$344.00	0.160	\$55.04	\$49.52	\$44.03	TOWERY COURT PTP
111430180000	RESIDENTIAL	\$344.00	0.160	\$55.04	\$49.52	\$44.03	TOWERY COURT PTP
111430190000	RESIDENTIAL	\$344.00	0.150	\$51.60	\$46.44	\$41.28	TOWERY COURT PTP
111430200000	RESIDENTIAL	\$344.00	0.150	\$51.60	\$46.44	\$41.28	TOWERY COURT PTP
111440010000	RESIDENTIAL	\$344.00	0.080	\$35.00	\$31.50	\$28.00	ABAI SABA
111440020000	RESIDENTIAL	\$344.00	0.050	\$35.00	\$31.50	\$28.00	ON TIFFANY M
111440030000	RESIDENTIAL	\$344.00	0.050	\$35.00	\$31.50	\$28.00	TAM LAWRENCE & TAM ROSIE WAN TR
111440040000	RESIDENTIAL	\$344.00	0.050	\$35.00	\$31.50	\$28.00	WILLIAMS, RICKY & JOANNE ETAL
111440050000	RESIDENTIAL	\$344.00	0.050	\$35.00	\$31.50	\$28.00	SIU ANTHONY HUCK KAN
111440060000	RESIDENTIAL	\$344.00	0.050	\$35.00	\$31.50	\$28.00	LIU, JIANCHENG & YAWEN
111440070000	VACANT	\$68.80	0.050	\$35.00	\$31.50	\$28.00	LEE, BRENT
111440080000	RESIDENTIAL	\$344.00	0.050	\$35.00	\$31.50	\$28.00	TAN, VICTOR K & AYE THIDA ETAL
111440090000	RESIDENTIAL	\$344.00	0.050	\$35.00	\$31.50	\$28.00	KEARNS, JOSEPH
111440100000	VACANT	\$68.80	0.090	\$35.00	\$31.50	\$28.00	LEE, BRENT
111440110000	VACANT	\$68.80	0.070	\$35.00	\$31.50	\$28.00	LEE, BRENT
111440120000	VACANT	\$68.80	0.070	\$35.00	\$31.50	\$28.00	LEE, BRENT
111440130000	VACANT	\$68.80	0.080	\$35.00	\$31.50	\$28.00	LEE, BRENT
111440140000	VACANT	\$68.80	0.050	\$35.00	\$31.50	\$28.00	LEE, BRENT
111440150000	RESIDENTIAL	\$344.00	0.050	\$35.00	\$31.50	\$28.00	ZHU, JIE
111440160000	RESIDENTIAL	\$344.00	0.050	\$35.00	\$31.50	\$28.00	PERRY, ORA L
111440170000	RESIDENTIAL	\$344.00	0.060	\$35.00	\$31.50	\$28.00	BACHUR MATHEW ALLEN ETAL
111440180000	VACANT	\$68.80	0.060	\$35.00	\$31.50	\$28.00	LEE, BRENT
111440190000	VACANT	\$68.80	0.050	\$35.00	\$31.50	\$28.00	LEE, BRENT
111440200000	VACANT	\$68.80	0.060	\$35.00	\$31.50	\$28.00	LEE, BRENT
111440210000	VACANT	\$68.80	0.050	\$35.00	\$31.50	\$28.00	LEE, BRENT
111440220000	VACANT	\$68.80	0.050	\$35.00	\$31.50	\$28.00	LEE, BRENT
111440230000	VACANT	\$68.80	0.050	\$35.00	\$31.50	\$28.00	LEE, BRENT
111440240000	VACANT	\$68.80	0.050	\$35.00	\$31.50	\$28.00	LEE, BRENT
111440250000	RESIDENTIAL	\$344.00	0.050	\$35.00	\$31.50	\$28.00	SAN MIGUEL, JOHNATHAN & CARMELLA
111440260000	RESIDENTIAL	\$344.00	0.050	\$35.00	\$31.50	\$28.00	GONG BILLY
111440270000	RESIDENTIAL	\$344.00	0.060	\$35.00	\$31.50	\$28.00	ROMERO, MICHELLE
111440280000	RESIDENTIAL	\$344.00	0.060	\$35.00	\$31.50	\$28.00	STENZLER LEE M TR
111440290000	RESIDENTIAL	\$344.00	0.060	\$35.00	\$31.50	\$28.00	EQUITY TRUST COMPANY CUST
111440300000	RESIDENTIAL	\$344.00	0.060	\$35.00	\$31.50	\$28.00	MARTINEZ ERNESTO ARTURO
111440310000	RESIDENTIAL	\$344.00	0.060	\$35.00	\$31.50	\$28.00	BRAATEN, JAMES & KAREN
111440320000	RESIDENTIAL	\$344.00	0.050	\$35.00	\$31.50	\$28.00	LIU, JOSH X
111440330000	RESIDENTIAL	\$344.00	0.050	\$35.00	\$31.50	\$28.00	FENG, RICHARD & PATTY ETAL
111440340000	RESIDENTIAL	\$344.00	0.050	\$35.00	\$31.50	\$28.00	KEYSER, ALVINA A
111440350000	VACANT	\$68.80	0.050	\$35.00	\$31.50	\$28.00	LEE, BRENT
111440360000	VACANT	\$68.80	0.050	\$35.00	\$31.50	\$28.00	LEE, BRENT
111440370000	VACANT	\$68.80	0.050	\$35.00	\$31.50	\$28.00	LEE, BRENT
111440380000	VACANT	\$68.80	0.050	\$35.00	\$31.50	\$28.00	LEE, BRENT
111440390000	VACANT	\$68.80	0.060	\$35.00	\$31.50	\$28.00	LEE, BRENT
111440400000	VACANT	\$68.80	0.070	\$35.00	\$31.50	\$28.00	LEE, BRENT
111440410000	VACANT	\$68.80	0.050	\$35.00	\$31.50	\$28.00	LEE, BRENT
111440420000	VACANT	\$68.80	0.050	\$35.00	\$31.50	\$28.00	LEE, BRENT
111440430000	VACANT	\$68.80	0.050	\$35.00	\$31.50	\$28.00	LEE, BRENT
111440440000	VACANT	\$68.80	0.050	\$35.00	\$31.50	\$28.00	LEE, BRENT
111440450000	VACANT	\$68.80	0.050	\$35.00	\$31.50	\$28.00	LEE, BRENT
111440460000	RESIDENTIAL	\$344.00	1.480	\$509.12	\$458.20	\$407.30	RIVERWALK COMMUNITY ASSN INC
111440470000	AGRICULTURAL	\$0.00	0.000	\$0.00	\$0.00	\$0.00	RECLAMATION DISTRICT 1614
111440480000	RESIDENTIAL	\$344.00	0.070	\$35.00	\$31.50	\$28.00	RIVERWALK OWNERS ASSN
111440490000	RESIDENTIAL	\$344.00	0.720	\$247.68	\$222.90	\$198.14	RIVERWALK OWNERS ASSN
111440500000	RESIDENTIAL	\$344.00	0.090	\$35.00	\$31.50	\$28.00	RIVERWALK COMMUNITY ASSN INC
111440510000	RESIDENTIAL	\$344.00	0.040	\$35.00	\$31.50	\$28.00	RIVERWALK COMMUNITY ASSN INC
111440520000	RESIDENTIAL	\$344.00	0.020	\$35.00	\$31.50	\$28.00	RIVERWALK COMMUNITY ASSN INC
111440530000	RESIDENTIAL	\$344.00	0.090	\$35.00	\$31.50	\$28.00	RIVERWALK COMMUNITY ASSN INC
111440540000	RESIDENTIAL	\$344.00	0.100	\$35.00	\$31.50	\$28.00	RIVERWALK OWNERS ASSN
111450010000	VACANT	\$68.80	0.050	\$35.00	\$31.50	\$28.00	LEE, BRENT
111450020000	VACANT	\$68.80	0.050	\$35.00	\$31.50	\$28.00	LEE, BRENT
111450030000	VACANT	\$68.80	0.050	\$35.00	\$31.50	\$28.00	LEE, BRENT
111450040000	VACANT	\$68.80	0.050	\$35.00	\$31.50	\$28.00	LEE, BRENT



RD 1614  
Smith Tract

APN	Classification	Rate	Assessable Area	100% Assessment	90% Assessment	80% Assessment	ASSESSEE
111450050000	VACANT	\$68.80	0.050	\$35.00	\$31.50	\$28.00	LEE, BRENT
111450060000	VACANT	\$68.80	0.050	\$35.00	\$31.50	\$28.00	LEE, BRENT
111450070000	VACANT	\$68.80	0.050	\$35.00	\$31.50	\$28.00	LEE, BRENT
111450080000	RESIDENTIAL	\$344.00	0.050	\$35.00	\$31.50	\$28.00	ON TIFFANY ETAL
111450090000	RESIDENTIAL	\$344.00	0.050	\$35.00	\$31.50	\$28.00	CHAN, IDA Y TR
111450100000	RESIDENTIAL	\$344.00	0.050	\$35.00	\$31.50	\$28.00	XIA LANG
111450110000	RESIDENTIAL	\$344.00	0.050	\$35.00	\$31.50	\$28.00	CASILLAS TONY A & ABELLANA ARLENE B TR
111450120000	RESIDENTIAL	\$344.00	0.050	\$35.00	\$31.50	\$28.00	NFOR GIDEON NGALA & NFORBI LUM NGWEGIA
111450130000	RESIDENTIAL	\$344.00	0.050	\$35.00	\$31.50	\$28.00	BARRIES, WILLIE T SR & FLORENCE
111450140000	RESIDENTIAL	\$344.00	0.050	\$35.00	\$31.50	\$28.00	SIU ANTHONY H
111450150000	RESIDENTIAL	\$344.00	0.050	\$35.00	\$31.50	\$28.00	MUNSHI, MAHMOOD Y & BILKIS M
111450160000	RESIDENTIAL	\$344.00	0.050	\$35.00	\$31.50	\$28.00	MULL LEE ESMA ROCHELLE
111450170000	RESIDENTIAL	\$344.00	0.050	\$35.00	\$31.50	\$28.00	SWEET BEVERLY LYNN
111450180000	RESIDENTIAL	\$344.00	0.060	\$35.00	\$31.50	\$28.00	HASSAN AYoola RASAQ & MODUPE DEBORAH
111450190000	RESIDENTIAL	\$344.00	0.070	\$35.00	\$31.50	\$28.00	STANCE AUDRA TR
111450200000	RESIDENTIAL	\$344.00	0.070	\$35.00	\$31.50	\$28.00	MEYERS RYAN A & KONG CAROL W
111450210000	RESIDENTIAL	\$344.00	0.090	\$35.00	\$31.50	\$28.00	SIU, ANTHONY
111450220000	RESIDENTIAL	\$344.00	0.070	\$35.00	\$31.50	\$28.00	JIMENEZ, LORI
111450230000	RESIDENTIAL	\$344.00	0.050	\$35.00	\$31.50	\$28.00	SICKENIZ, BRAD
111450240000	RESIDENTIAL	\$344.00	0.080	\$35.00	\$31.50	\$28.00	MUNOZ NOREEN
111450250000	RESIDENTIAL	\$344.00	0.050	\$35.00	\$31.50	\$28.00	COLEMAN, JANINE BRICHETTE
111450260000	RESIDENTIAL	\$344.00	0.050	\$35.00	\$31.50	\$28.00	OBTINALLA, DEWEY & MARIE L
111450270000	RESIDENTIAL	\$344.00	0.050	\$35.00	\$31.50	\$28.00	COHEN JENNIFER M
111450280000	RESIDENTIAL	\$344.00	0.050	\$35.00	\$31.50	\$28.00	TON DALAM S & SANCHEZ SAVANNAH
111450290000	RESIDENTIAL	\$344.00	0.050	\$35.00	\$31.50	\$28.00	MONTELLANO DAVID
111450300000	RESIDENTIAL	\$344.00	0.050	\$35.00	\$31.50	\$28.00	NGO BAO NGOC X
111450310000	RESIDENTIAL	\$344.00	0.050	\$35.00	\$31.50	\$28.00	K & E BERGAMO LLC
111450320000	RESIDENTIAL	\$344.00	0.050	\$35.00	\$31.50	\$28.00	COLLINS CAZONDRA RONNEE
111450330000	RESIDENTIAL	\$344.00	0.050	\$35.00	\$31.50	\$28.00	OWENS, STEPHANIE
111450340000	RESIDENTIAL	\$344.00	0.050	\$35.00	\$31.50	\$28.00	ROSAS, YESENIA
111450350000	RESIDENTIAL	\$344.00	0.050	\$35.00	\$31.50	\$28.00	XING DONGSHENG & FENG SHUQIN TR
111450360000	RESIDENTIAL	\$344.00	0.050	\$35.00	\$31.50	\$28.00	SPURLIN ANDREA A
111450370000	RESIDENTIAL	\$344.00	0.050	\$35.00	\$31.50	\$28.00	FENG, RICHARD T & PATTY ETAL
111450380000	RESIDENTIAL	\$344.00	0.050	\$35.00	\$31.50	\$28.00	VINCENT JOSLYN M
111450390000	RESIDENTIAL	\$344.00	0.050	\$35.00	\$31.50	\$28.00	FENG, RICHARD T & PATTY ETAL
111450400000	RESIDENTIAL	\$344.00	0.050	\$35.00	\$31.50	\$28.00	TAN, VICTOR K & AYE THIDA
111450410000	RESIDENTIAL	\$344.00	0.050	\$35.00	\$31.50	\$28.00	GONZALES, MARTIN ETAL
111450420000	RESIDENTIAL	\$344.00	0.050	\$35.00	\$31.50	\$28.00	PATEL, BHUPENDRA B & RASMIKA B ETAL
111450430000	RESIDENTIAL	\$344.00	0.050	\$35.00	\$31.50	\$28.00	KEZIAN, ARTHUR & NARINE
111450440000	RESIDENTIAL	\$344.00	0.050	\$35.00	\$31.50	\$28.00	KEZIAN, ARTHUR & NARINE
111450450000	RESIDENTIAL	\$344.00	0.050	\$35.00	\$31.50	\$28.00	KEZIAN, ARTHUR & NARINE
111450460000	VACANT	\$68.80	0.050	\$35.00	\$31.50	\$28.00	LEE, BRENT
111450470000	VACANT	\$68.80	0.050	\$35.00	\$31.50	\$28.00	LEE, BRENT
111450480000	VACANT	\$68.80	0.050	\$35.00	\$31.50	\$28.00	LEE, BRENT
111450490000	VACANT	\$68.80	0.050	\$35.00	\$31.50	\$28.00	LEE, BRENT
111450500000	VACANT	\$68.80	0.050	\$35.00	\$31.50	\$28.00	LEE, BRENT
111450510000	VACANT	\$68.80	0.050	\$35.00	\$31.50	\$28.00	LEE, BRENT
111450520000	RESIDENTIAL	\$344.00	0.050	\$35.00	\$31.50	\$28.00	LUM THEODORE ETAL
111450530000	RESIDENTIAL	\$344.00	0.050	\$35.00	\$31.50	\$28.00	CHEN HELEN ETAL
111450540000	RESIDENTIAL	\$344.00	0.050	\$35.00	\$31.50	\$28.00	SIU ANTHONY H
111450550000	RESIDENTIAL	\$344.00	0.050	\$35.00	\$31.50	\$28.00	ZENG BRUCE SHAOBO & XIAO QIAOZHEN
111450560000	RESIDENTIAL	\$344.00	0.050	\$35.00	\$31.50	\$28.00	ON MICHELLE K ETAL
111450570000	RESIDENTIAL	\$344.00	0.050	\$35.00	\$31.50	\$28.00	ALMANZA EMA CAROL TR
111450580000	RESIDENTIAL	\$344.00	0.130	\$44.72	\$40.24	\$35.78	RIVERWALK OWNERS ASSN
111450590000	RESIDENTIAL	\$344.00	0.010	\$35.00	\$31.50	\$28.00	RIVERWALK OWNERS ASSN
111460130000	RESIDENTIAL	\$344.00	0.120	\$41.28	\$37.14	\$33.02	FSB INVESTMENTS LLC
111460140000	RESIDENTIAL	\$344.00	0.090	\$35.00	\$31.50	\$28.00	FSB INVESTMENTS LLC
111460150000	RESIDENTIAL	\$344.00	0.100	\$35.00	\$31.50	\$28.00	FSB INVESTMENTS LLC
111460160000	RESIDENTIAL	\$344.00	0.100	\$35.00	\$31.50	\$28.00	FSB INVESTMENTS LLC
111460170000	RESIDENTIAL	\$344.00	0.100	\$35.00	\$31.50	\$28.00	FSB INVESTMENTS LLC
111460180000	RESIDENTIAL	\$344.00	0.100	\$35.00	\$31.50	\$28.00	FSB INVESTMENTS LLC
111460190000	RESIDENTIAL	\$344.00	0.110	\$37.84	\$34.04	\$30.27	FSB INVESTMENTS LLC
111460200000	RESIDENTIAL	\$344.00	0.090	\$35.00	\$31.50	\$28.00	FSB INVESTMENTS LLC
111460210000	VACANT	\$68.80	0.110	\$35.00	\$31.50	\$28.00	FSB INVESTMENTS LLC
111460220000	VACANT	\$68.80	0.100	\$35.00	\$31.50	\$28.00	FSB INVESTMENTS LLC
111460230000	VACANT	\$68.80	0.110	\$35.00	\$31.50	\$28.00	FSB INVESTMENTS LLC
111460240000	VACANT	\$68.80	0.110	\$35.00	\$31.50	\$28.00	FSB INVESTMENTS LLC
111460250000	VACANT	\$68.80	0.120	\$35.00	\$31.50	\$28.00	FSB INVESTMENTS LLC

RD 1614  
Smith Tract

APN	Classification	Rate	Assessable Area	100% Assessment	90% Assessment	80% Assessment	ASSESSEE
111460260000	VACANT	\$68.80	0.130	\$35.00	\$31.50	\$28.00	FSB INVESTMENTS LLC
111460270000	VACANT	\$68.80	0.110	\$35.00	\$31.50	\$28.00	FSB INVESTMENTS LLC
111460280000	VACANT	\$68.80	0.100	\$35.00	\$31.50	\$28.00	FSB INVESTMENTS LLC
111460290000	VACANT	\$68.80	0.100	\$35.00	\$31.50	\$28.00	FSB INVESTMENTS LLC
111460300000	VACANT	\$68.80	0.100	\$35.00	\$31.50	\$28.00	FSB INVESTMENTS LLC
111460310000	RESIDENTIAL	\$344.00	0.100	\$35.00	\$31.50	\$28.00	FSB INVESTMENTS LLC
111460320000	RESIDENTIAL	\$344.00	0.100	\$35.00	\$31.50	\$28.00	FSB INVESTMENTS LLC
111460330000	RESIDENTIAL	\$344.00	0.100	\$35.00	\$31.50	\$28.00	FSB INVESTMENTS LLC
111460340000	RESIDENTIAL	\$344.00	0.100	\$35.00	\$31.50	\$28.00	FSB INVESTMENTS LLC
111460350000	RESIDENTIAL	\$344.00	0.120	\$41.28	\$37.14	\$33.02	FSB INVESTMENTS LLC
121020020000	RESIDENTIAL	\$344.00	0.420	\$144.48	\$130.02	\$115.58	LEONARD, ROBERT D & LENZI
121020030000	RESIDENTIAL	\$344.00	0.430	\$147.92	\$133.12	\$118.34	DEAN SHIRLEEN L TR
121020040000	RESIDENTIAL	\$344.00	0.330	\$113.52	\$102.16	\$90.82	STELZER DOUGLAS R & JEANETTE L
121020050000	RESIDENTIAL	\$344.00	0.420	\$144.48	\$130.02	\$115.58	OLDHAM, ERIC
121020060000	RESIDENTIAL	\$344.00	0.250	\$86.00	\$77.40	\$68.80	LAUDEMAN, CHARLES L
121020070000	VACANT	\$68.80	0.460	\$35.00	\$31.50	\$28.00	VALLENARI, TYSON TR
121020080000	RESIDENTIAL	\$344.00	0.520	\$178.88	\$160.98	\$143.10	VALLENARI, TYSON TR
121020090000	RESIDENTIAL	\$344.00	0.610	\$209.84	\$188.84	\$167.87	HACHMAN, TIMOTHY J & JUDITH M TR
121020100000	RESIDENTIAL	\$344.00	0.500	\$172.00	\$154.80	\$137.60	CARR BRYAN ROBERT & DARCI
121020110000	RESIDENTIAL	\$344.00	0.530	\$182.32	\$164.08	\$145.86	HUNGERFORD, ADAM R
121020120000	RESIDENTIAL	\$344.00	0.430	\$147.92	\$133.12	\$118.34	BUSTAMANTE AVEL A & MARILYN T
121020130000	RESIDENTIAL	\$344.00	0.420	\$144.48	\$130.02	\$115.58	SUALEHEEN, MUHAMMAD & SHAZIA H
121020140000	RESIDENTIAL	\$344.00	0.720	\$247.68	\$222.90	\$198.14	BURGESS DANIEL R & BURGESS CHRISTINA E TR
121020150000	RESIDENTIAL	\$344.00	0.950	\$326.80	\$294.12	\$261.44	DOMINGUEZ ISAURO M & LUCY SCOTT
121030010000	RESIDENTIAL	\$344.00	0.970	\$333.68	\$300.30	\$266.94	FRIDRICH, JOHN
121030020000	VACANT	\$68.80	1.360	\$93.56	\$84.20	\$74.85	THOMPSON MOLLY REBECCA TR
121030040000	RESIDENTIAL	\$344.00	0.300	\$103.20	\$92.88	\$82.56	LOURENCO, GEORGE
121030070000	RESIDENTIAL	\$344.00	0.340	\$116.96	\$105.26	\$93.57	LEWIS JAMES R & BETTY C TR
121030080000	RESIDENTIAL	\$344.00	0.190	\$65.36	\$58.82	\$52.29	BOTT, DONALD J
121030090000	VACANT	\$68.80	0.380	\$35.00	\$31.50	\$28.00	LEWIS JAMES R & BETTY C TR
121030100000	RESIDENTIAL	\$344.00	0.430	\$147.92	\$133.12	\$118.34	BECK, THOMAS T & JANET E F TR
121030110000	RESIDENTIAL	\$344.00	0.440	\$151.36	\$136.22	\$121.09	MULLALLY, W GREGORY TR ETAL
121030120000	RESIDENTIAL	\$344.00	0.430	\$147.92	\$133.12	\$118.34	LANGLEY ROBERT YOSHIO ETAL
121030130000	RESIDENTIAL	\$344.00	0.440	\$151.36	\$136.22	\$121.09	KOZINA, FRANK A & SHEILA C
121030140000	RESIDENTIAL	\$344.00	0.560	\$192.64	\$173.36	\$154.11	ANHORN RENEE ETAL
121030200000	RESIDENTIAL	\$344.00	1.100	\$378.40	\$340.56	\$302.72	THOMPSON MOLLY REBECCA TR
121030210000	RESIDENTIAL	\$344.00	1.080	\$371.52	\$334.36	\$297.22	BELCHER, RICHARD III & BONNIE M TR
121030220000	RESIDENTIAL	\$344.00	1.050	\$361.20	\$325.08	\$288.96	AKHTAR, NAHEEM M & KAIRI
121030240000	RESIDENTIAL	\$344.00	0.770	\$264.88	\$238.38	\$211.90	DAVIES ASHLEY E
121030250000	RESIDENTIAL	\$344.00	0.710	\$244.24	\$219.80	\$195.39	WONG, LISA
121030270000	VACANT	\$68.80	0.380	\$35.00	\$31.50	\$28.00	FLORES JESSICA
121030280000	RESIDENTIAL	\$344.00	0.560	\$192.64	\$173.36	\$154.11	FLORES JESSICA
121030320000	RESIDENTIAL	\$344.00	0.870	\$299.28	\$269.34	\$239.42	GUREV, MICHAEL L TR
121030360000	RESIDENTIAL	\$344.00	0.830	\$285.52	\$256.96	\$228.42	KARABALA, M THABET & AMAL TR
121030380000	RESIDENTIAL	\$344.00	0.610	\$209.84	\$188.84	\$167.87	CAMMACK, JOHN L ETAL
121030400000	VACANT	\$68.80	0.850	\$58.48	\$52.62	\$46.78	SHIPMAN GERALD E TR
121030410000	RESIDENTIAL	\$344.00	0.900	\$309.60	\$278.64	\$247.68	SHIPMAN GERALD E TR
121030420000	VACANT	\$68.80	0.170	\$35.00	\$31.50	\$28.00	THOMPSON MOLLY REBECCA TR
121030430000	RESIDENTIAL	\$344.00	1.890	\$650.16	\$585.14	\$520.13	ZEITER JOSEPH T TR
121030440000	RESIDENTIAL	\$344.00	0.960	\$330.24	\$297.20	\$264.19	ZUCKERMAN, EDWARD A & SARAH N
121030450000	VACANT	\$68.80	0.570	\$39.20	\$35.28	\$31.36	STEPHENS JOHN & MARGARET TR
121030460000	RESIDENTIAL	\$344.00	1.350	\$464.40	\$417.96	\$371.52	HAT TANYA M & MICHAEL
121030520000	VACANT	\$68.80	2.000	\$137.60	\$123.84	\$110.08	BEROLZHEIMER PHILIP C II
121030530000	VACANT	\$68.80	2.000	\$137.60	\$123.84	\$110.08	BEROLZHEIMER PHILIP C II
121030540000	RESIDENTIAL	\$344.00	3.270	\$1,124.88	\$1,012.38	\$899.90	BEROLZHEIMER PHILIP C II
121030550000	RESIDENTIAL	\$344.00	2.010	\$691.44	\$622.28	\$553.15	NELSON KEITH & SHELLY TR
121050050000	RESIDENTIAL	\$344.00	0.230	\$79.12	\$71.20	\$63.30	KHANNA AJAY & SHALINI
121050060000	RESIDENTIAL	\$344.00	0.230	\$79.12	\$71.20	\$63.30	MATUSKA RICHARD ALLEN ETAL
121050070000	RESIDENTIAL	\$344.00	0.230	\$79.12	\$71.20	\$63.30	DIEZ FRANCISCO J
121050080000	RESIDENTIAL	\$344.00	0.190	\$65.36	\$58.82	\$52.29	LAKEVIEW LOAN SERVICING LLC
121050090000	RESIDENTIAL	\$344.00	0.130	\$44.72	\$40.24	\$35.78	ANTON ERIN & ALCANTAR ELIO
121050100000	RESIDENTIAL	\$344.00	0.260	\$89.44	\$80.48	\$71.55	KEM SOKHOM & VANTHA TR
121050110000	RESIDENTIAL	\$344.00	0.140	\$48.16	\$43.34	\$38.53	MRAKOVICICH, MICHAEL D TR
121050120000	RESIDENTIAL	\$344.00	0.130	\$44.72	\$40.24	\$35.78	NIJEM SAED
121050160000	RESIDENTIAL	\$344.00	0.820	\$282.08	\$253.86	\$225.66	TRENCHUCK, SIMON W TR
121050170000	RESIDENTIAL	\$344.00	0.630	\$216.72	\$195.04	\$173.38	BARROSO JUAN
121050180000	RESIDENTIAL	\$344.00	0.250	\$86.00	\$77.40	\$68.80	REYES MELISSA A
121050190000	RESIDENTIAL	\$344.00	0.250	\$86.00	\$77.40	\$68.80	ROSSETTI, JOHN F & L V



RD 1614  
Smith Tract

APN	Classification	Rate	Assessable Area	100% Assessment	90% Assessment	80% Assessment	ASSESSEE
12105020000	RESIDENTIAL	\$344.00	0.250	\$86.00	\$77.40	\$68.80	YOUNG JEANA ETAL
12105022000	RESIDENTIAL	\$344.00	1.000	\$344.00	\$309.60	\$275.20	HICKS, LAWRENCE J & PAMELA W
12105023000	RESIDENTIAL	\$344.00	1.000	\$344.00	\$309.60	\$275.20	HOTCHKISS, BRUCE J & ADRIENNE
12105024000	RESIDENTIAL	\$344.00	0.110	\$37.84	\$34.04	\$30.27	FERRILL JACQUELINE I & JACK WILLARD & JACK W
12105025000	RESIDENTIAL	\$344.00	0.150	\$51.60	\$46.44	\$41.28	MATELSKI, JAMES & EDEN
12105026000	RESIDENTIAL	\$344.00	0.120	\$41.28	\$37.14	\$33.02	LARSEN, DONNA MARLENE
12105027000	RESIDENTIAL	\$344.00	0.140	\$48.16	\$43.34	\$38.53	MATELSKI MICHAEL ANGELO & NATALIA MICHEL
12105029000	RESIDENTIAL	\$344.00	0.120	\$41.28	\$37.14	\$33.02	BURTON, MARIA PETERSON TR
12105030000	RESIDENTIAL	\$344.00	0.130	\$44.72	\$40.24	\$35.78	MUNOZ EMMA ESTEFANIA GOMEZ ETAL
12105035000	RESIDENTIAL	\$344.00	0.290	\$99.76	\$89.78	\$79.81	HERNANDEZ, HECTOR
12105036000	RESIDENTIAL	\$344.00	0.280	\$96.32	\$86.68	\$77.06	FETSCH, MARK L & SUSAN P TR
12105037000	RESIDENTIAL	\$344.00	0.320	\$110.08	\$99.06	\$88.06	LUCE, ARTHUR W & LYNNETTA M
12105039000	RESIDENTIAL	\$344.00	0.820	\$282.08	\$253.86	\$225.66	SHONEFF, STEPHEN J TR
12105040000	RESIDENTIAL	\$344.00	0.380	\$130.72	\$117.64	\$104.58	HORTON, DEVEROLD A
12105041000	RESIDENTIAL	\$344.00	0.400	\$137.60	\$123.84	\$110.08	JARVIS CRAIG L & JARVIS JOLENE WELCH
12105044000	RESIDENTIAL	\$344.00	0.550	\$189.20	\$170.28	\$151.36	CHAU, IRENE F TR
12105046000	RESIDENTIAL	\$344.00	0.290	\$99.76	\$89.78	\$79.81	FREEMAN, RAYMOND & MONIKA
12105047000	RESIDENTIAL	\$344.00	0.470	\$161.68	\$145.50	\$129.34	LACKEY, GEORGE A & RACHEL V
12105048000	RESIDENTIAL	\$344.00	0.500	\$172.00	\$154.80	\$137.60	BAKER, GEORGE A & SYLVIA MARQUEZ
12105049000	RESIDENTIAL	\$344.00	0.560	\$192.64	\$173.36	\$154.11	WIHLIDAL, RONALD A TR
12106001000	RESIDENTIAL	\$344.00	0.250	\$86.00	\$77.40	\$68.80	STRUTHERS, THERESA A
12106002000	RESIDENTIAL	\$344.00	0.260	\$89.44	\$80.48	\$71.55	GAMROTH, MICHAEL L & NORMA A TR
12106003000	RESIDENTIAL	\$344.00	0.310	\$106.64	\$95.96	\$85.31	BEESON, R BAIRD & BRENDA L TR
12106004000	RESIDENTIAL	\$344.00	0.300	\$103.20	\$92.88	\$82.56	AARON, NORMA J TR
12106005000	RESIDENTIAL	\$344.00	0.290	\$99.76	\$89.78	\$79.81	NATIVIDAD DANIEL NABUERSOREY & CAROLYN
12106006000	RESIDENTIAL	\$344.00	0.250	\$86.00	\$77.40	\$68.80	BECKER, RUTH A TR
12106007000	RESIDENTIAL	\$344.00	0.280	\$96.32	\$86.68	\$77.06	SOLIS ALFONSO
12106008000	RESIDENTIAL	\$344.00	0.250	\$86.00	\$77.40	\$68.80	LUNDQUIST, ROBERT TR
12106009000	RESIDENTIAL	\$344.00	0.330	\$113.52	\$102.16	\$90.82	MEDINA, DANIEL A & JENNIFER D
12106010000	RESIDENTIAL	\$344.00	0.250	\$86.00	\$77.40	\$68.80	LUNDQUIST, ROBERT
12107001000	RESIDENTIAL	\$344.00	0.160	\$55.04	\$49.52	\$44.03	FREEMAN RONNIE D & SUDONNA
12107002000	RESIDENTIAL	\$344.00	0.160	\$55.04	\$49.52	\$44.03	HARRITY MELISSA ETAL
12107003000	RESIDENTIAL	\$344.00	0.150	\$51.60	\$46.44	\$41.28	GAY, VIVIAN M TR
12107004000	RESIDENTIAL	\$344.00	0.180	\$61.92	\$55.72	\$49.54	ARTIS, DERRICK V
12107005000	RESIDENTIAL	\$344.00	0.180	\$61.92	\$55.72	\$49.54	HARRIS, GERALD & DONNA
12107006000	RESIDENTIAL	\$344.00	0.180	\$61.92	\$55.72	\$49.54	LAUDEMANN FREDERICK A & GAIL F
12107007000	RESIDENTIAL	\$344.00	0.180	\$61.92	\$55.72	\$49.54	TORRES, ANTHONY J & JILLIAN N
12107008000	RESIDENTIAL	\$344.00	0.230	\$79.12	\$71.20	\$63.30	CUMMINGS, GARY F & KALA D
12107009000	RESIDENTIAL	\$344.00	0.180	\$61.92	\$55.72	\$49.54	ROBLES, EDWARD S & LOURDES A
12107010000	RESIDENTIAL	\$344.00	0.280	\$96.32	\$86.68	\$77.06	PARKER, T G JR & PATRICIA E TR
12107011000	RESIDENTIAL	\$344.00	0.380	\$130.72	\$117.64	\$104.58	PARSONS, DONALD W
12108001000	RESIDENTIAL	\$344.00	0.320	\$110.08	\$99.06	\$88.06	KASA, SUSAN TR
12108002000	RESIDENTIAL	\$344.00	0.280	\$96.32	\$86.68	\$77.06	SUMILANG CRISOSTOMO LLAMAS ETAL & CLARIS
12108003000	RESIDENTIAL	\$344.00	0.250	\$86.00	\$77.40	\$68.80	WYRICK ADOLPH G & MILLS WYRICK FELICIA
12108004000	RESIDENTIAL	\$344.00	0.250	\$86.00	\$77.40	\$68.80	GROVE ASHLEE ETAL
12108005000	RESIDENTIAL	\$344.00	0.250	\$86.00	\$77.40	\$68.80	LOZA, AARON N & DAISY D
12108008000	RESIDENTIAL	\$344.00	0.240	\$82.56	\$74.30	\$66.05	VALVERDE, JOSEPH A & MARY M TR
12108009000	RESIDENTIAL	\$344.00	0.240	\$82.56	\$74.30	\$66.05	FRIAS, JOSE M & SANDRA C
12108010000	RESIDENTIAL	\$344.00	0.240	\$82.56	\$74.30	\$66.05	ODA, JOHN M TR
12108011000	RESIDENTIAL	\$344.00	0.240	\$82.56	\$74.30	\$66.05	GARCIA GUADALUPE VALADEZ
12108012000	RESIDENTIAL	\$344.00	0.230	\$79.12	\$71.20	\$63.30	STEVENS, LAWRENCE & J
12108013000	RESIDENTIAL	\$344.00	0.230	\$79.12	\$71.20	\$63.30	HUIRAS, JOSEPH & REBECCA
12108014000	RESIDENTIAL	\$344.00	0.350	\$120.40	\$108.36	\$96.32	WADE, W DOUGLAS
12108015000	RESIDENTIAL	\$344.00	0.280	\$96.32	\$86.68	\$77.06	VERNON, BLAINE S & NATALIE
12108016000	RESIDENTIAL	\$344.00	0.250	\$86.00	\$77.40	\$68.80	DE SANTI, JAMES G & SANDRA K
12108017000	RESIDENTIAL	\$344.00	0.230	\$79.12	\$71.20	\$63.30	FAST, PEGGY
12108018000	RESIDENTIAL	\$344.00	0.230	\$79.12	\$71.20	\$63.30	JONES, WILLIAM D & LINDA S
12108019000	RESIDENTIAL	\$344.00	0.260	\$89.44	\$80.48	\$71.55	RODRIGUEZ, TIMOTHY L & SANDRA M ETAL
12108021000	RESIDENTIAL	\$344.00	0.310	\$106.64	\$95.96	\$85.31	STANDRIDGE, LITTLE IKE III & V
12108022000	RESIDENTIAL	\$344.00	0.260	\$89.44	\$80.48	\$71.55	MONKS CHRISTOPHER T & MONKS CHRISTINE A
12108023000	RESIDENTIAL	\$344.00	0.210	\$72.24	\$65.00	\$57.79	ZAYALA, ROBERT & MARTINA A
12108024000	RESIDENTIAL	\$344.00	0.230	\$79.12	\$71.20	\$63.30	WONG, LEILA O TR
12108025000	RESIDENTIAL	\$344.00	0.230	\$79.12	\$71.20	\$63.30	STEFANI, LINDA M TR
12108026000	RESIDENTIAL	\$344.00	0.230	\$79.12	\$71.20	\$63.30	DIMAS, NATHAN D & ERICA S
12108027000	RESIDENTIAL	\$344.00	0.200	\$68.80	\$61.92	\$55.04	ELVIS COY N TR
12108028000	RESIDENTIAL	\$344.00	0.170	\$58.48	\$52.62	\$46.78	CASS, SCOTT W TR ETAL
12108029000	RESIDENTIAL	\$344.00	0.240	\$82.56	\$74.30	\$66.05	MORRISON ROBERT C & JANET H TR
12108030000	RESIDENTIAL	\$344.00	0.240	\$82.56	\$74.30	\$66.05	GORE TODD M & JACQUELINE C

RD 1614  
Smith Tract

APN	Classification	Rate	Assessable Area	100% Assessment	90% Assessment	80% Assessment	ASSESSEE
121080310000	RESIDENTIAL	\$344.00	0.220	\$75.68	\$68.10	\$60.54	MIDDLETON, RICHARD H & MARY L TR
121080320000	RESIDENTIAL	\$344.00	0.190	\$65.36	\$58.82	\$52.29	VANCE ASHLEY & STEVEN
121080330000	RESIDENTIAL	\$344.00	0.230	\$79.12	\$71.20	\$63.30	ELWOOD, JOHN H & STELLA M
121080340000	RESIDENTIAL	\$344.00	0.230	\$79.12	\$71.20	\$63.30	PEREZ, JERRY LOUIE & MICHELLE
121090060000	RESIDENTIAL	\$344.00	0.230	\$79.12	\$71.20	\$63.30	NAGRA, DALBIR S & KULJIT K
121090070000	RESIDENTIAL	\$344.00	0.260	\$89.44	\$80.48	\$71.55	TELLEZ DEYANIRA J ETAL
121090080000	RESIDENTIAL	\$344.00	0.240	\$82.56	\$74.30	\$66.05	COLLINS, ALVIN C
121090090000	RESIDENTIAL	\$344.00	0.240	\$82.56	\$74.30	\$66.05	TEJADA OSCAR ROMEL LOPEZ & DE LOPEZ SANTO
121090100000	RESIDENTIAL	\$344.00	1.320	\$454.08	\$408.66	\$363.26	AYALA LUIS
121090110000	COMMERCIAL	\$688.00	2.320	\$1,596.16	\$1,436.54	\$1,276.93	LIFESONG MINISTRIES
121090120000	RESIDENTIAL	\$344.00	0.150	\$51.60	\$46.44	\$41.28	REYES DOMINGO TELESFARO & REYES SAMANTH
121090130000	RESIDENTIAL	\$344.00	0.170	\$58.48	\$52.62	\$46.78	DAVIS, YVONNE MARIE TR
121090150000	RESIDENTIAL	\$344.00	0.200	\$68.80	\$61.92	\$55.04	DOUGLAS KENNETH DUSTIN & BRITTANY ANN
121090180000	RESIDENTIAL	\$344.00	0.180	\$61.92	\$55.72	\$49.54	QUIROZ, SERVANDO R
121090190000	VACANT	\$68.80	0.070	\$35.00	\$31.50	\$28.00	STEVENS, LAWRENCE & J A
121090200000	RESIDENTIAL	\$344.00	0.270	\$92.88	\$83.58	\$74.30	VARGAS CRUZ, EMEDEL
121090210000	RESIDENTIAL	\$344.00	0.170	\$58.48	\$52.62	\$46.78	ROBERTS, ERIC R
121090220000	RESIDENTIAL	\$344.00	0.240	\$82.56	\$74.30	\$66.05	MENDOZA ALBERTO BARAJAS ETAL
121090240000	RESIDENTIAL	\$344.00	0.320	\$110.08	\$99.06	\$88.06	VILLAVICENCIO, LEONARDO
121090250000	RESIDENTIAL	\$344.00	0.340	\$116.96	\$105.26	\$93.57	CALCAGNO, GARY M & SUE A TR
121090260000	RESIDENTIAL	\$344.00	0.300	\$103.20	\$92.88	\$82.56	HALL, BETTY J TR
121090270000	RESIDENTIAL	\$344.00	0.410	\$141.04	\$126.92	\$112.83	HARRIS ELVY
121090280000	VACANT	\$68.80	0.070	\$35.00	\$31.50	\$28.00	HARRIS ELVY
121090290000	VACANT	\$68.80	0.070	\$35.00	\$31.50	\$28.00	HARRIS ELVY
121090300000	RESIDENTIAL	\$344.00	0.730	\$251.12	\$226.00	\$200.90	KAGEHIRO RUSSELL S
121090310000	RESIDENTIAL	\$344.00	0.230	\$79.12	\$71.20	\$63.30	HERNANDEZ, ALFONZO VALDIVIA
121090330000	RESIDENTIAL	\$344.00	0.300	\$103.20	\$92.88	\$82.56	MATA, DANIEL ETAL
121090370000	RESIDENTIAL	\$344.00	0.140	\$48.16	\$43.34	\$38.53	SAM RY & JOSEPH MARIE M
121090380000	RESIDENTIAL	\$344.00	0.260	\$89.44	\$80.48	\$71.55	DEL BARBA, RUSS A TR
121090390000	RESIDENTIAL	\$344.00	0.110	\$37.84	\$34.04	\$30.27	TOPETE-ALVAREZ JOSE ADAN
121090400000	COMMERCIAL	\$467.46	0.000	\$1,019.06	\$917.14	\$815.25	MICHIGAN HEIGHTS BAPTIST CHURCH
121090410000	RESIDENTIAL	\$344.00	0.160	\$55.04	\$49.52	\$44.03	CHAVEZ, ELIAB E & ASHLEY MARIE
121090420000	RESIDENTIAL	\$344.00	0.170	\$58.48	\$52.62	\$46.78	OREGEL, JESSE
121090430000	VACANT	\$68.80	0.180	\$35.00	\$31.50	\$28.00	GARDEA, RAMON J ETAL
121090440000	VACANT	\$68.80	0.180	\$35.00	\$31.50	\$28.00	GARDEA, RAMON J ETAL
121090450000	VACANT	\$68.80	0.180	\$35.00	\$31.50	\$28.00	GARDEA, RAMON J ETAL
121090460000	RESIDENTIAL	\$344.00	0.260	\$89.44	\$80.48	\$71.55	GARDEA RAMON
121100020000	VACANT	\$68.80	0.150	\$35.00	\$31.50	\$28.00	DOBBINS, DEREK J & KRISTINE G TR
121100030000	RESIDENTIAL	\$344.00	0.760	\$261.44	\$235.28	\$209.15	CALDERON CECILIA ETAL
121100060000	COMMERCIAL	\$370.08	0.000	\$1,239.76	\$1,115.78	\$991.81	AMBLERS, CLUB
121100070000	RESIDENTIAL	\$344.00	0.190	\$65.36	\$58.82	\$52.29	MARTINEZ JOSE D ETAL
121100080000	RESIDENTIAL	\$344.00	0.190	\$65.36	\$58.82	\$52.29	HINSON, DENNIS W & MELISSA A
121100110000	RESIDENTIAL	\$344.00	0.480	\$165.12	\$148.60	\$132.10	SANGUINETTI, R P & FLORENCE TR
121100120000	RESIDENTIAL	\$344.00	0.500	\$172.00	\$154.80	\$137.60	CHAHARMAHALI, POUYAN M & PEGAH M
121100130000	RESIDENTIAL	\$344.00	0.470	\$161.68	\$145.50	\$129.34	VEA TULUA
121100140000	RESIDENTIAL	\$344.00	0.210	\$72.24	\$65.00	\$57.79	ORGON ANTHONY JOSEPH & ORGON DEBORAH J
121100150000	RESIDENTIAL	\$344.00	0.210	\$72.24	\$65.00	\$57.79	ORGON ANTHONY JOSEPH & ORGON DEBORAH J
121100180000	RESIDENTIAL	\$344.00	0.470	\$161.68	\$145.50	\$129.34	VAN DYKE, WILLIAM N ETAL
121100190000	RESIDENTIAL	\$344.00	0.230	\$79.12	\$71.20	\$63.30	HAWKINS, DAVID C & B L
121100200000	RESIDENTIAL	\$344.00	0.230	\$79.12	\$71.20	\$63.30	RAMIREZ JOHN & ABUNDIS GABRIELA
121100220000	RESIDENTIAL	\$344.00	0.350	\$120.40	\$108.36	\$96.32	GIUFFRE, CARLO J TR
121100230000	RESIDENTIAL	\$344.00	0.370	\$127.28	\$114.54	\$101.82	SHEPPARD AL JEFF & SHEPPARD CARMINITA O
121100240000	RESIDENTIAL	\$344.00	0.420	\$144.48	\$130.02	\$115.58	LOZANO, TATIANA M ETAL
121100250000	RESIDENTIAL	\$344.00	0.500	\$172.00	\$154.80	\$137.60	MADRIZ ROMAN SR & GARCIA LETICIA
121100260000	RESIDENTIAL	\$344.00	0.310	\$106.64	\$95.96	\$85.31	WILSON KAMARA & WILSON ANTWANETTE
121100270000	RESIDENTIAL	\$344.00	0.150	\$51.60	\$46.44	\$41.28	POMAR JAMES ETAL
121100280000	RESIDENTIAL	\$344.00	0.210	\$72.24	\$65.00	\$57.79	KENNEDY, ALEX
121100290000	RESIDENTIAL	\$344.00	0.350	\$120.40	\$108.36	\$96.32	FLYNN, PAUL & SHERIAN LOUISE
121100300000	RESIDENTIAL	\$344.00	0.350	\$120.40	\$108.36	\$96.32	CHAPMAN, ARTHUR R TR
121100310000	RESIDENTIAL	\$344.00	0.200	\$68.80	\$61.92	\$55.04	ARONG ALICIA A TR
121100320000	RESIDENTIAL	\$344.00	0.230	\$79.12	\$71.20	\$63.30	TOOPS TERRY LEE TR
121100330000	RESIDENTIAL	\$344.00	0.230	\$79.12	\$71.20	\$63.30	CONTRERAS CESAR & CONTRERAS ELISHA
121100340000	RESIDENTIAL	\$344.00	0.360	\$123.84	\$111.44	\$99.07	OSEGUA FAVIAN
121100350000	RESIDENTIAL	\$344.00	0.230	\$79.12	\$71.20	\$63.30	AUERBACH ED & RINGSTAD ROBIN TR
121100360000	RESIDENTIAL	\$344.00	0.380	\$130.72	\$117.64	\$104.58	BUSUTTIL SHELLEY J
121100390000	RESIDENTIAL	\$344.00	1.400	\$481.60	\$433.44	\$385.28	DAVIES, BRUCE M & ELIZABETH A
121100400000	VACANT	\$68.80	0.860	\$59.16	\$53.24	\$47.33	HUTCHINS, HELENA E TR ETAL
121100410000	RESIDENTIAL	\$344.00	0.600	\$206.40	\$185.76	\$165.12	HUTCHINS, HELENA E TR



RD 1614  
Smith Tract

APN	Classification	Rate	Assessable Area	100% Assessment	90% Assessment	80% Assessment	ASSESSEE
121100440000	RESIDENTIAL	\$344.00	0.250	\$86.00	\$77.40	\$68.80	LEONIS MAXINE JOSEPHINE
121100450000	RESIDENTIAL	\$344.00	0.230	\$79.12	\$71.20	\$63.30	DOOLEY, JAMES E & P J
121100490000	RESIDENTIAL	\$344.00	0.460	\$158.24	\$142.40	\$126.59	GUERRERO, PAUL JOHNSON & JUNE TR
121100500000	RESIDENTIAL	\$344.00	0.170	\$58.48	\$52.62	\$46.78	BLAKLEY BRIAN
121100510000	RESIDENTIAL	\$344.00	0.250	\$86.00	\$77.40	\$68.80	HARRIS DAVID ETAL
121100580000	RESIDENTIAL	\$344.00	1.230	\$423.12	\$380.80	\$338.50	DOBBINS, DEREK J & KRISTINE G TR
121100590000	RESIDENTIAL	\$344.00	0.480	\$165.12	\$148.60	\$132.10	KOMURE, DEAN G & LIANE S TR
121100620000	RESIDENTIAL	\$344.00	0.750	\$258.00	\$232.20	\$206.40	COLLINS, WILLARD C & LAVERNE TR
121100630000	RESIDENTIAL	\$344.00	0.640	\$220.16	\$198.14	\$176.13	COLLINS, WILLARD C & LAVERNE TR
121110010000	RESIDENTIAL	\$344.00	0.230	\$79.12	\$71.20	\$63.30	BOGART, TURNER WAYNE TR ETAL
121110020000	RESIDENTIAL	\$344.00	0.230	\$79.12	\$71.20	\$63.30	COOK, TIMOTHY ALLEN & MARCIA ANN TR
121110030000	RESIDENTIAL	\$344.00	0.230	\$79.12	\$71.20	\$63.30	MARTINEZ, ADRIANA
121110040000	RESIDENTIAL	\$344.00	0.230	\$79.12	\$71.20	\$63.30	A&C COMPANY LLC
121110050000	RESIDENTIAL	\$344.00	0.230	\$79.12	\$71.20	\$63.30	ALAMILLO, TONY & IRENE M
121110060000	RESIDENTIAL	\$344.00	0.230	\$79.12	\$71.20	\$63.30	GRIJALVA, MARY C ETAL
121110070000	RESIDENTIAL	\$344.00	0.230	\$79.12	\$71.20	\$63.30	RAMIREZ JAMES E & RIVERA ANN M II
121110080000	RESIDENTIAL	\$344.00	0.230	\$79.12	\$71.20	\$63.30	GONZALEZ JORGE
121110090000	RESIDENTIAL	\$344.00	0.230	\$79.12	\$71.20	\$63.30	GARIBALDI, ROBERT R & CAROL A TR
121110100000	RESIDENTIAL	\$344.00	0.230	\$79.12	\$71.20	\$63.30	GROSCO ALEJANDRO
121110110000	RESIDENTIAL	\$344.00	0.230	\$79.12	\$71.20	\$63.30	MILLER, BARBARA A
121110120000	RESIDENTIAL	\$344.00	0.230	\$79.12	\$71.20	\$63.30	PEIRANO, DONALD J & JOLEENE A TR
121110130000	RESIDENTIAL	\$344.00	0.270	\$92.88	\$83.58	\$74.30	RIENHART, DONALD J & NITA P TR
121110140000	RESIDENTIAL	\$344.00	0.270	\$92.88	\$83.58	\$74.30	HOLT TRAVIS & HOLT CRYSTAL TR
121110150000	RESIDENTIAL	\$344.00	0.280	\$96.32	\$86.68	\$77.06	SWANEY, THEODORE WAYNE
121120010000	RESIDENTIAL	\$344.00	0.140	\$48.16	\$43.34	\$38.53	WINTER, JAMES & MARILYN
121120020000	RESIDENTIAL	\$344.00	0.140	\$48.16	\$43.34	\$38.53	BUSTAMANTE AVELA & BUSTAMANTE MARILYN
121120030000	RESIDENTIAL	\$344.00	0.140	\$48.16	\$43.34	\$38.53	SCHOENNAUER DANIEL R
121120040000	RESIDENTIAL	\$344.00	0.140	\$48.16	\$43.34	\$38.53	PHILLIPS JULIE D
121120050000	RESIDENTIAL	\$344.00	0.140	\$48.16	\$43.34	\$38.53	TRIPP GERALD ETAL
121120060000	RESIDENTIAL	\$344.00	0.140	\$48.16	\$43.34	\$38.53	SANCHEZ SHARON LEE TR
121120070000	RESIDENTIAL	\$344.00	0.140	\$48.16	\$43.34	\$38.53	SACHDEVA DHEERAJ & SACHDEVA CHIKAKO
121120080000	RESIDENTIAL	\$344.00	0.140	\$48.16	\$43.34	\$38.53	RUFEDA, ADRIEN
121120090000	RESIDENTIAL	\$344.00	0.140	\$48.16	\$43.34	\$38.53	ENOS, MICHAEL G & JESSICA M
121120100000	RESIDENTIAL	\$344.00	0.140	\$48.16	\$43.34	\$38.53	HAI ALY INC
121120110000	RESIDENTIAL	\$344.00	0.140	\$48.16	\$43.34	\$38.53	GROGAN, CHARLOTTE EST
121120120000	RESIDENTIAL	\$344.00	0.140	\$48.16	\$43.34	\$38.53	BENSON, MICHAEL T & KELLY ANN
121120130000	RESIDENTIAL	\$344.00	0.140	\$48.16	\$43.34	\$38.53	ROBINSON, FANNIE
121120140000	RESIDENTIAL	\$344.00	0.200	\$68.80	\$61.92	\$55.04	MCGRAW, LILA V
121120150000	RESIDENTIAL	\$344.00	0.220	\$75.68	\$68.10	\$60.54	OLIVER, LESLIE K TR
121120160000	RESIDENTIAL	\$344.00	0.150	\$51.60	\$46.44	\$41.28	LOPEZ TASHA ANDREA
121120170000	RESIDENTIAL	\$344.00	0.150	\$51.60	\$46.44	\$41.28	RANKINS SONYA
121120180000	RESIDENTIAL	\$344.00	0.130	\$44.72	\$40.24	\$35.78	LUNA, ERNESTO DANIEL ETAL
121120190000	RESIDENTIAL	\$344.00	0.130	\$44.72	\$40.24	\$35.78	ARROYO, CORINA
121120200000	RESIDENTIAL	\$344.00	0.120	\$41.28	\$37.14	\$33.02	PIMENTEL, PEDRO O & MARIA R
121120210000	RESIDENTIAL	\$344.00	0.120	\$41.28	\$37.14	\$33.02	LA CASA DE ARANDA LLC ETAL
121120220000	RESIDENTIAL	\$344.00	0.130	\$44.72	\$40.24	\$35.78	PIN MALY
121120230000	RESIDENTIAL	\$344.00	0.130	\$44.72	\$40.24	\$35.78	SANGUINETTI RAYMOND P & LINDA K TR
121120240000	RESIDENTIAL	\$344.00	0.130	\$44.72	\$40.24	\$35.78	CALVELLI, VICTORIA
121120250000	RESIDENTIAL	\$344.00	0.130	\$44.72	\$40.24	\$35.78	HAGERTY, PETER M & KIMBERLY N
121120260000	RESIDENTIAL	\$344.00	0.130	\$44.72	\$40.24	\$35.78	CALLAHAN, KATHERINE L
121120270000	RESIDENTIAL	\$344.00	0.130	\$44.72	\$40.24	\$35.78	RAMOS SALVADOR ANTONIO ABSALON & ARRED
121120280000	RESIDENTIAL	\$344.00	0.130	\$44.72	\$40.24	\$35.78	MERO, KATHERINE M
121120290000	RESIDENTIAL	\$344.00	0.130	\$44.72	\$40.24	\$35.78	RETANA PAUL & RETANA MARIANA
121120300000	RESIDENTIAL	\$344.00	0.130	\$44.72	\$40.24	\$35.78	MILLER, FRED S
121120310000	RESIDENTIAL	\$344.00	0.140	\$48.16	\$43.34	\$38.53	CASS, SCOTT W TR ETAL
121120320000	RESIDENTIAL	\$344.00	0.150	\$51.60	\$46.44	\$41.28	MAZZINI, MICHAEL & ELAINE TR
121120330000	RESIDENTIAL	\$344.00	0.160	\$55.04	\$49.52	\$44.03	JOHNSEN, HAROLD & YVONNE TR
121120340000	RESIDENTIAL	\$344.00	0.160	\$55.04	\$49.52	\$44.03	JAMES, BILLY C & MARY R TR
121120350000	RESIDENTIAL	\$344.00	0.160	\$55.04	\$49.52	\$44.03	ARMSTRONG, LATASHA R
121120360000	RESIDENTIAL	\$344.00	0.150	\$51.60	\$46.44	\$41.28	BURNS, TERRY D & LYNN J
121120370000	RESIDENTIAL	\$344.00	0.150	\$51.60	\$46.44	\$41.28	WILLIS CHARLES A TR
121120380000	RESIDENTIAL	\$344.00	0.150	\$51.60	\$46.44	\$41.28	MARTINEZ, FRANCINE ETAL
121120390000	RESIDENTIAL	\$344.00	0.150	\$51.60	\$46.44	\$41.28	CASTELLANOS, ROSE TR
121120400000	RESIDENTIAL	\$344.00	0.140	\$48.16	\$43.34	\$38.53	AGDEPPA, MARIANO & D K
121120410000	RESIDENTIAL	\$344.00	0.140	\$48.16	\$43.34	\$38.53	TERRY, SAM & PEGGI L
121120420000	RESIDENTIAL	\$344.00	0.130	\$44.72	\$40.24	\$35.78	NEVAREZ, JOSE M
121120430000	RESIDENTIAL	\$344.00	0.170	\$58.48	\$52.62	\$46.78	SMITH ADAM
121120440000	RESIDENTIAL	\$344.00	0.120	\$41.28	\$37.14	\$33.02	GEDDES HARRY R & CAROLYN R TR

RD 1614  
Smith Tract

APN	Classification	Rate	Assessable Area	100% Assessment	90% Assessment	80% Assessment	ASSESSEE
121120450000	RESIDENTIAL	\$344.00	0.130	\$44.72	\$40.24	\$35.78	GIBB, DARRYL E & CHRISTINA A TR
121120460000	RESIDENTIAL	\$344.00	0.130	\$44.72	\$40.24	\$35.78	COLLINS, JASON SR & RANJINA
121120470000	RESIDENTIAL	\$344.00	0.130	\$44.72	\$40.24	\$35.78	STUART, JEFFREY J
121120480000	RESIDENTIAL	\$344.00	0.130	\$44.72	\$40.24	\$35.78	WILLOX, RONALD W & KERI
121120490000	RESIDENTIAL	\$344.00	0.130	\$44.72	\$40.24	\$35.78	FUKUSHIMA, ISAO & MIEKO TR
121120500000	RESIDENTIAL	\$344.00	0.160	\$55.04	\$49.52	\$44.03	TSUNEKAWA, MIYAKO TR
121120510000	RESIDENTIAL	\$344.00	0.220	\$75.68	\$68.10	\$60.54	JERNIGAN, LOUIS A
121120520000	RESIDENTIAL	\$344.00	0.190	\$65.36	\$58.82	\$52.29	WILSON SHIRLEY TR
121120530000	RESIDENTIAL	\$344.00	0.190	\$65.36	\$58.82	\$52.29	DIXON REISHA L
121120540000	RESIDENTIAL	\$344.00	0.190	\$65.36	\$58.82	\$52.29	LOPEZ EDELMIRA OCHOA
121120550000	RESIDENTIAL	\$344.00	0.190	\$65.36	\$58.82	\$52.29	ROND, HOLLIS C & CYNTHIA M
121120560000	RESIDENTIAL	\$344.00	0.190	\$65.36	\$58.82	\$52.29	GARCIA, KATHLEEN
121120570000	RESIDENTIAL	\$344.00	0.190	\$65.36	\$58.82	\$52.29	STROWBRIDGE, TED & YOSAKO
121120580000	RESIDENTIAL	\$344.00	0.200	\$68.80	\$61.92	\$55.04	POWELL, MARIROSE TR
121120590000	RESIDENTIAL	\$344.00	0.200	\$68.80	\$61.92	\$55.04	BRITTAIN, KAREN TR ETAL
121120600000	RESIDENTIAL	\$344.00	0.190	\$65.36	\$58.82	\$52.29	JONES, RALPH K & PAMELA J TR
121120610000	RESIDENTIAL	\$344.00	0.190	\$65.36	\$58.82	\$52.29	PETERSON JENNIFER AUBREY
121120620000	RESIDENTIAL	\$344.00	0.190	\$65.36	\$58.82	\$52.29	BULLARD, RAMONA
121120630000	RESIDENTIAL	\$344.00	0.190	\$65.36	\$58.82	\$52.29	PEREZ JOCELYN J TR
121120640000	RESIDENTIAL	\$344.00	0.190	\$65.36	\$58.82	\$52.29	ALLEN, JOSEPH F
121120650000	RESIDENTIAL	\$344.00	0.190	\$65.36	\$58.82	\$52.29	GRADY, NICOLE ETAL
121120660000	RESIDENTIAL	\$344.00	0.200	\$68.80	\$61.92	\$55.04	DAVIS, JAMES LLOYD TR
121130010000	RESIDENTIAL	\$344.00	0.280	\$96.32	\$86.68	\$77.06	LAW OFFICE OF DAVID E DRIVON
121130040000	RESIDENTIAL	\$344.00	0.110	\$37.84	\$34.04	\$30.27	HON PHILLIP C
121130050000	RESIDENTIAL	\$344.00	0.110	\$37.84	\$34.04	\$30.27	BROWN ANTHONY E
121130060000	RESIDENTIAL	\$344.00	0.170	\$58.48	\$52.62	\$46.78	DINGMAN, BRIAN
121130070000	RESIDENTIAL	\$344.00	0.150	\$51.60	\$46.44	\$41.28	HERNANDEZ CRISTOBAL & MARIA
121130080000	RESIDENTIAL	\$344.00	0.090	\$35.00	\$31.50	\$28.00	GRANT RUSSELL COLLINS TR
121130090000	RESIDENTIAL	\$344.00	0.130	\$44.72	\$40.24	\$35.78	ROBERTS BRADLEY & JENNINE M
121130100000	RESIDENTIAL	\$344.00	0.490	\$168.56	\$151.70	\$134.85	DIAZ III BRUNO ETAL
121130110000	RESIDENTIAL	\$344.00	0.240	\$82.56	\$74.30	\$66.05	JAVIER, FRANCISCO C & ROSARIO J TR
121130120000	RESIDENTIAL	\$344.00	0.650	\$223.60	\$201.24	\$178.88	HAYES, RONALD
121130130000	RESIDENTIAL	\$344.00	0.960	\$330.24	\$297.20	\$264.19	MAR SHU PING LEE TR
121130140000	RESIDENTIAL	\$344.00	0.570	\$196.08	\$176.46	\$156.86	WOODWARD, LUCAS C & DANIELLE
121170010000	RESIDENTIAL	\$344.00	0.160	\$55.04	\$49.52	\$44.03	HIGASHI, YOSHIMITSU & M
121170020000	RESIDENTIAL	\$344.00	0.160	\$55.04	\$49.52	\$44.03	MORALES ROBERTO MARTIN
121170030000	RESIDENTIAL	\$344.00	0.160	\$55.04	\$49.52	\$44.03	KHAN, RIFAQAT & MUMTAZ
121170040000	RESIDENTIAL	\$344.00	0.160	\$55.04	\$49.52	\$44.03	GARCIA, JOSE M ETAL
121170050000	RESIDENTIAL	\$344.00	0.160	\$55.04	\$49.52	\$44.03	BOONSALAT, SOMPORN
121170060000	RESIDENTIAL	\$344.00	0.160	\$55.04	\$49.52	\$44.03	RAMIREZ IAN BRIAN & JOSIE D ETAL
121170070000	RESIDENTIAL	\$344.00	0.170	\$58.48	\$52.62	\$46.78	AHMAD, BILAL
121170080000	RESIDENTIAL	\$344.00	0.170	\$58.48	\$52.62	\$46.78	YANEZ, DOLORES R
121170090000	RESIDENTIAL	\$344.00	0.170	\$58.48	\$52.62	\$46.78	ESTRADA MERCY DABALOS
121170100000	RESIDENTIAL	\$344.00	0.170	\$58.48	\$52.62	\$46.78	SANCHEZ ALEJANDRO D SANCHEZ ETAL
121170110000	RESIDENTIAL	\$344.00	0.200	\$68.80	\$61.92	\$55.04	HEARN, FRED J
121170120000	RESIDENTIAL	\$344.00	0.170	\$58.48	\$52.62	\$46.78	RODRIGUEZ, JORGE ROBERTO ETAL
121170130000	VACANT	\$68.80	0.030	\$35.00	\$31.50	\$28.00	RODRIGUEZ, JORGE ROBERTO ETAL
121170140000	RESIDENTIAL	\$344.00	0.180	\$61.92	\$55.72	\$49.54	FONG, NORMAN M & ROBIN A
121170150000	RESIDENTIAL	\$344.00	0.220	\$75.68	\$68.10	\$60.54	VU, TAN
121170180000	RESIDENTIAL	\$344.00	0.160	\$55.04	\$49.52	\$44.03	IMAAAN PROPERTIES LLC
121170190000	RESIDENTIAL	\$344.00	0.160	\$55.04	\$49.52	\$44.03	SORIA, IGNACIO
121170200000	RESIDENTIAL	\$344.00	0.160	\$55.04	\$49.52	\$44.03	AJMAL MOHAMMED
121170220000	RESIDENTIAL	\$344.00	0.210	\$72.24	\$65.00	\$57.79	FONSECA, PAUL
121170230000	VACANT	\$68.80	0.130	\$35.00	\$31.50	\$28.00	FONSECA, PAUL
121170260000	VACANT	\$68.80	0.980	\$67.42	\$60.66	\$53.94	SUNRISE LANE LLC
121180140000	COMMERCIAL	\$688.00	0.380	\$261.44	\$235.28	\$209.15	COUNTRY KHATON LLC
121180160000	COMMERCIAL	\$688.00	2.030	\$1,396.64	\$1,256.96	\$1,117.31	COUNTRY KHATON LLC
121180250000	RESIDENTIAL	\$344.00	0.240	\$82.56	\$74.30	\$66.05	RODRIGUEZ, FEDERICO C & BRENDA K
121180260000	COMMERCIAL	\$688.00	1.230	\$846.24	\$761.60	\$676.99	COUNTRY KHATON LLC
121180290000	RESIDENTIAL	\$344.00	1.450	\$498.80	\$448.92	\$399.04	COUNTRY CLUB REAL ESTATE LLC
121180300000	VACANT	\$68.80	2.490	\$171.30	\$154.16	\$137.04	C & J NEW VENTURES LLC
121180310000	RESIDENTIAL	\$344.00	0.980	\$337.12	\$303.40	\$269.70	HALO MANAGERS CORP
121180320000	COMMERCIAL	\$688.00	2.480	\$1,706.24	\$1,535.60	\$1,364.99	STOCKTON, SEWAGE PLANT
121180330000	RESIDENTIAL	\$344.00	1.160	\$399.04	\$359.12	\$319.23	SPSSM INVESTMENTS-IV LP
121180340000	RESIDENTIAL	\$344.00	0.570	\$196.08	\$176.46	\$156.86	MORRIS AARIKA
121180360000	COMMERCIAL	\$688.00	2.040	\$1,403.52	\$1,263.16	\$1,122.82	MASJID AL EMAAN CORP
121180370000	COMMERCIAL	\$688.00	1.050	\$722.40	\$650.16	\$577.92	TRIFECTA PROPERTIES LLC ETAL
121180410000	COMMERCIAL	\$688.00	0.640	\$440.32	\$396.28	\$352.26	TRIFECTA PROPERTIES LLC ETAL



RD 1614  
Smith Tract

APN	Classification	Rate	Assessable Area	100% Assessment	90% Assessment	80% Assessment	ASSESSEE
121180430000	COMMERCIAL	\$688.00	4.040	\$2,779.52	\$2,501.56	\$2,223.62	TRIFECTA PROPERTIES LLC ETAL
121190010000	RESIDENTIAL	\$344.00	0.190	\$65.36	\$58.82	\$52.29	REHMAN ANEES UR
121190020000	RESIDENTIAL	\$344.00	0.190	\$65.36	\$58.82	\$52.29	EMBRY JACLYNE N ETAL
121190030000	RESIDENTIAL	\$344.00	0.200	\$68.80	\$61.92	\$55.04	ENEBRAD, TINO R JR & PATRICIA A
121190040000	RESIDENTIAL	\$344.00	0.190	\$65.36	\$58.82	\$52.29	SMALLIE ROBERT A TR
121190050000	RESIDENTIAL	\$344.00	0.200	\$68.80	\$61.92	\$55.04	TOM, JEAN W TR
121190060000	RESIDENTIAL	\$344.00	0.200	\$68.80	\$61.92	\$55.04	JOHNSTON, PATRICK & MARGARET TR
121190070000	RESIDENTIAL	\$344.00	0.200	\$68.80	\$61.92	\$55.04	BRADBURY, MILDRED
121190080000	RESIDENTIAL	\$344.00	0.200	\$68.80	\$61.92	\$55.04	FONG ALAN & JANICE TR
121190090000	RESIDENTIAL	\$344.00	0.200	\$68.80	\$61.92	\$55.04	ABREU, THEODORE A JR & CHARLOTTE
121190100000	RESIDENTIAL	\$344.00	0.170	\$58.48	\$52.62	\$46.78	ROSALES OSWALDO
121210060000	COMMERCIAL	\$688.00	0.200	\$137.60	\$123.84	\$110.08	SOUTHGROUP ACQUISITION CO LLC
121210070000	VACANT	\$68.80	0.001	\$35.00	\$31.50	\$28.00	SOUTHWELL, PROPERTIES INC
121210080000	COMMERCIAL	\$688.00	0.600	\$412.80	\$371.52	\$330.24	TESORO SIERRA PROPERTIES LLC
121210090000	VACANT	\$68.80	0.050	\$35.00	\$31.50	\$28.00	TESORO SIERRA PROPERTIES LLC
121220010000	RESIDENTIAL	\$344.00	0.260	\$89.44	\$80.48	\$71.55	BULLER MARK D
121220020000	RESIDENTIAL	\$344.00	0.330	\$113.52	\$102.16	\$90.82	COLLINS BARBARA S TR
121220030000	RESIDENTIAL	\$344.00	0.530	\$182.32	\$164.08	\$145.86	ZEITER, JOSEPH E
121220040000	RESIDENTIAL	\$344.00	0.460	\$158.24	\$142.40	\$126.59	BERNADICOU, JOHN L & SHAWN M TR
121220050000	RESIDENTIAL	\$344.00	0.380	\$130.72	\$117.64	\$104.58	EAGAL KAREN MARIE TR
121220060000	RESIDENTIAL	\$344.00	0.350	\$120.40	\$108.36	\$96.32	HOBIN, PATRICK S TR
121220070000	RESIDENTIAL	\$344.00	0.400	\$137.60	\$123.84	\$110.08	WILLIAMS, GLDINE K TR ETAL
121220080000	RESIDENTIAL	\$344.00	0.400	\$137.60	\$123.84	\$110.08	BOLOGNINI JEFFREY G & MOLLY A
121220090000	RESIDENTIAL	\$344.00	0.390	\$134.16	\$120.74	\$107.33	BERNADICOU, LOUIS A & DIANNE M TR
121220100000	RESIDENTIAL	\$344.00	0.710	\$244.24	\$219.80	\$195.39	ERARDI, DENNIS F
121220110000	RESIDENTIAL	\$344.00	0.270	\$92.88	\$83.58	\$74.30	BENNINGER, BRUCE & ALYCE TR
121220120000	RESIDENTIAL	\$344.00	0.210	\$72.24	\$65.00	\$57.79	GIANANDREA, STEVEN F & JUDY L TR
121220130000	VACANT	\$68.80	0.220	\$35.00	\$31.50	\$28.00	PATMON CHARLES G III TR
121220140000	RESIDENTIAL	\$344.00	0.440	\$151.36	\$136.22	\$121.09	PACK LLC SERIES C
121220150000	RESIDENTIAL	\$344.00	0.420	\$144.48	\$130.02	\$115.58	HOLLEY, MARK C & GILBERTA A TR
121220160000	RESIDENTIAL	\$344.00	0.320	\$110.08	\$99.06	\$88.06	CADEMARTORI, TESSA TR ETAL
121220170000	RESIDENTIAL	\$344.00	0.330	\$113.52	\$102.16	\$90.82	MULLEN, CHARLES T & JILL TR
121220180000	RESIDENTIAL	\$344.00	0.340	\$116.96	\$105.26	\$93.57	RODRIGUEZ, ERNEST C & S M
121220190000	RESIDENTIAL	\$344.00	0.340	\$116.96	\$105.26	\$93.57	KIRK, EDWARD BINGHAM & JODY LYNN TR
121220200000	RESIDENTIAL	\$344.00	0.490	\$168.56	\$151.70	\$134.85	BIAGI JULIE TR
121220210000	RESIDENTIAL	\$344.00	0.500	\$172.00	\$154.80	\$137.60	MURRAY DOUGLAS GLEN TR
121220250000	RESIDENTIAL	\$344.00	0.360	\$123.84	\$111.44	\$99.07	FORNACIARI BRADFORD C TR
121220270000	RESIDENTIAL	\$0.00	0.000	\$0.00	\$0.00	\$0.00	ATHERTON COVE, OWNERS ASSN
121220280000	RESIDENTIAL	\$344.00	0.450	\$154.80	\$139.32	\$123.84	SMITH LONNIE F & TOLLIVER DEBRA TR
121220290000	RESIDENTIAL	\$344.00	0.520	\$178.88	\$160.98	\$143.10	SCHORR, LINA E ETAL
121220310000	RESIDENTIAL	\$344.00	0.450	\$154.80	\$139.32	\$123.84	SCHORR, MICHAEL S & LINA E
121230010000	RESIDENTIAL	\$344.00	3.920	\$1,348.48	\$1,213.62	\$1,078.78	PATMON COUNTRY CLUB VLG LTD PTP
121240010000	RESIDENTIAL	\$344.00	0.300	\$103.20	\$92.88	\$82.56	ROLLE JAMES N II & PATRICIA D
121240020000	RESIDENTIAL	\$344.00	0.280	\$96.32	\$86.68	\$77.06	HALLETT, BOBBY C & MICHELLE TR
121240030000	RESIDENTIAL	\$344.00	0.280	\$96.32	\$86.68	\$77.06	AMEEN HOUSING CO-OPERATIVE OF CALIFORNIA
121240040000	RESIDENTIAL	\$344.00	0.250	\$86.00	\$77.40	\$68.80	MCAULEY JESSICA PAROLI
121240050000	RESIDENTIAL	\$344.00	0.250	\$86.00	\$77.40	\$68.80	GOMEZ, MARIA ANTONIA TR
121240060000	RESIDENTIAL	\$344.00	0.250	\$86.00	\$77.40	\$68.80	CHAVEZ DAVID A & CHAVEZ ELIZABETH
121240070000	RESIDENTIAL	\$344.00	0.250	\$86.00	\$77.40	\$68.80	TARANTINO, JOSEPH R & JUDITH K TR
121240080000	RESIDENTIAL	\$344.00	0.250	\$86.00	\$77.40	\$68.80	GARCIA MIGUEL JR & BAGALAYOS MICHELLE TR
121240090000	RESIDENTIAL	\$344.00	0.250	\$86.00	\$77.40	\$68.80	GAINES CHRISTIAN J & LAWRENCE PHOENICIA
121240100000	RESIDENTIAL	\$344.00	0.270	\$92.88	\$83.58	\$74.30	TAYLOR, EARL
121240110000	RESIDENTIAL	\$344.00	0.200	\$68.80	\$61.92	\$55.04	WILLIAMS, ARLEN W & B TRS
121240120000	RESIDENTIAL	\$344.00	0.490	\$168.56	\$151.70	\$134.85	TAMO DENNIS E & LYNNETTE R TR
121240130000	RESIDENTIAL	\$344.00	0.420	\$144.48	\$130.02	\$115.58	CARLSON, RYAN W & KAREN G
121240140000	RESIDENTIAL	\$344.00	0.120	\$41.28	\$37.14	\$33.02	EDGEWATER COUNTRY CLUB ASSN
121240150000	RESIDENTIAL	\$344.00	0.010	\$35.00	\$31.50	\$28.00	EDGEWATER COUNTRY CLUB ASSN
121250010000	RESIDENTIAL	\$344.00	0.180	\$61.92	\$55.72	\$49.54	RUIZ ABRAHAM ETAL
121250020000	RESIDENTIAL	\$344.00	0.180	\$61.92	\$55.72	\$49.54	CURTO SHAWN M ETAL
121250030000	RESIDENTIAL	\$344.00	0.130	\$44.72	\$40.24	\$35.78	CAMARENA ANTOINO L
121250040000	RESIDENTIAL	\$344.00	0.120	\$41.28	\$37.14	\$33.02	BANALES, JOSE & ROSALVA
121250050000	RESIDENTIAL	\$344.00	0.120	\$41.28	\$37.14	\$33.02	SHERROW, CHARLES A TR ETAL
121250060000	RESIDENTIAL	\$344.00	0.260	\$89.44	\$80.48	\$71.55	TORRES, JOSE LUIS JR
121250070000	RESIDENTIAL	\$344.00	0.240	\$82.56	\$74.30	\$66.05	KHALID ROBEENA
121260010000	RESIDENTIAL	\$344.00	0.570	\$196.08	\$176.46	\$156.86	RISHWAIN MARK B & RISHWAIN MICHELLE L TR
121260020000	RESIDENTIAL	\$344.00	0.560	\$192.64	\$173.36	\$154.11	RISHWAIN, DAVID A TR ETAL
121260030000	RESIDENTIAL	\$344.00	0.650	\$223.60	\$201.24	\$178.88	RISHWAIN SCOTT DAVID & KATHERINE DONAT TR
121260040000	RESIDENTIAL	\$344.00	0.650	\$223.60	\$201.24	\$178.88	ZUMOUT, NABIL & SUZANNE



RD 1614  
Smith Tract

APN	Classification	Rate	Assessable Area	100% Assessment	90% Assessment	80% Assessment	ASSESSEE
121260070000	RESIDENTIAL	\$344.00	0.730	\$251.12	\$226.00	\$200.90	RISHWAIN ROBERT & KAREN TR
121270160000	RESIDENTIAL	\$344.00	4.310	\$1,482.64	\$1,334.36	\$1,186.11	SMITH CANAL LLC ETAL
121280010000	RESIDENTIAL	\$344.00	0.160	\$55.04	\$49.52	\$44.03	CHAVEZ, IVAN A
121280020000	RESIDENTIAL	\$344.00	0.140	\$48.16	\$43.34	\$38.53	BURNS BRENDAN
121280030000	RESIDENTIAL	\$344.00	0.170	\$58.48	\$52.62	\$46.78	LOPEZ, GILBERTO & MARIA G ETAL
121280040000	RESIDENTIAL	\$344.00	0.150	\$51.60	\$46.44	\$41.28	WINCHELL, PAMELA J TR
121280050000	RESIDENTIAL	\$344.00	0.200	\$68.80	\$61.92	\$55.04	DA COSTA, JOSE M & EMILIA J
121280060000	RESIDENTIAL	\$344.00	0.200	\$68.80	\$61.92	\$55.04	CAMARA KAREN S
121280070000	RESIDENTIAL	\$344.00	0.140	\$48.16	\$43.34	\$38.53	AVALOS, AGUSTIN ETAL
121280080000	RESIDENTIAL	\$344.00	0.220	\$75.68	\$68.10	\$60.54	STEVENS, ARTHUR JOHN JR
121280090000	RESIDENTIAL	\$344.00	0.250	\$86.00	\$77.40	\$68.80	ERICKSON MAUREEN KAY
121280100000	RESIDENTIAL	\$344.00	0.220	\$75.68	\$68.10	\$60.54	RANDALL KELLY ETAL
121280110000	RESIDENTIAL	\$344.00	0.200	\$68.80	\$61.92	\$55.04	NORIEGA ANTHONY
121280120000	RESIDENTIAL	\$344.00	0.170	\$58.48	\$52.62	\$46.78	AVILA FRED J TR
121280130000	RESIDENTIAL	\$344.00	0.150	\$51.60	\$46.44	\$41.28	GOMEZ, MARIA ANTONIA TR
121280140000	RESIDENTIAL	\$344.00	0.150	\$51.60	\$46.44	\$41.28	BOSKOVICH, VICTOR G
121280150000	RESIDENTIAL	\$344.00	0.150	\$51.60	\$46.44	\$41.28	BROWN JAMES & BERTHA
121280160000	RESIDENTIAL	\$344.00	0.160	\$55.04	\$49.52	\$44.03	CURIEL, JESSICA M
121280170000	RESIDENTIAL	\$344.00	0.150	\$51.60	\$46.44	\$41.28	JARQUIN, ARMANDO
121280180000	RESIDENTIAL	\$344.00	0.160	\$55.04	\$49.52	\$44.03	FONG, NORMAN M & ROBIN A
121280190000	RESIDENTIAL	\$344.00	0.160	\$55.04	\$49.52	\$44.03	RANDOLPH, ROBERT & RACHEL
121280200000	RESIDENTIAL	\$344.00	0.160	\$55.04	\$49.52	\$44.03	QUIROGA, GERALD M
121280210000	RESIDENTIAL	\$344.00	0.160	\$55.04	\$49.52	\$44.03	CASTANEDA, REFUGIA
121280220000	RESIDENTIAL	\$344.00	0.130	\$44.72	\$40.24	\$35.78	HERNANDEZ, JOSE ETAL
121280230000	RESIDENTIAL	\$344.00	0.140	\$48.16	\$43.34	\$38.53	CLAYTON, NICK E & SANDRA L
121280240000	RESIDENTIAL	\$344.00	0.210	\$72.24	\$65.00	\$57.79	GARDEA, MOLLY M
121280250000	RESIDENTIAL	\$344.00	0.160	\$55.04	\$49.52	\$44.03	SEGURA ANGELINA Z ETAL
121280260000	RESIDENTIAL	\$344.00	0.150	\$51.60	\$46.44	\$41.28	MCINTOSH, JOHN A & DIANA K
121280270000	RESIDENTIAL	\$344.00	0.180	\$61.92	\$55.72	\$49.54	KOCH, BEN B & ROSE V TR
121280280000	RESIDENTIAL	\$344.00	0.190	\$65.36	\$58.82	\$52.29	MOORE, WILFRED J
121290010000	AGRICULTURAL	\$0.00	0.000	\$0.00	\$0.00	\$0.00	RECLAMATION, DIST 1614
121290020000	RESIDENTIAL	\$344.00	0.330	\$113.52	\$102.16	\$90.82	SMITH, GERALD M & SANDRA MARIE
121290030000	RESIDENTIAL	\$344.00	0.340	\$116.96	\$105.26	\$93.57	OLIVAREZ, ANDREA O
121290040000	RESIDENTIAL	\$344.00	0.340	\$116.96	\$105.26	\$93.57	TATE, CALVIN
121290050000	RESIDENTIAL	\$344.00	0.340	\$116.96	\$105.26	\$93.57	LEE, KAM LAN TR ETAL
121290060000	RESIDENTIAL	\$344.00	0.320	\$110.08	\$99.06	\$88.06	DILLARD LARRY & MARIA
121290070000	RESIDENTIAL	\$344.00	0.320	\$110.08	\$99.06	\$88.06	FLORES, JOE & SHIRLEY
121290080000	RESIDENTIAL	\$344.00	0.340	\$116.96	\$105.26	\$93.57	TILLERY, C DUANE
121290090000	RESIDENTIAL	\$344.00	0.380	\$130.72	\$117.64	\$104.58	ROBINSON, ALEX SR & JUANITA TR
121290100000	RESIDENTIAL	\$344.00	0.200	\$68.80	\$61.92	\$55.04	KELLY, PEGGY
121290110000	RESIDENTIAL	\$344.00	0.170	\$58.48	\$52.62	\$46.78	CHRISTY, BETTY G
121290120000	RESIDENTIAL	\$344.00	0.160	\$55.04	\$49.52	\$44.03	FRAUSTO, BENJAMIN & ISIDRA
121290130000	RESIDENTIAL	\$344.00	0.160	\$55.04	\$49.52	\$44.03	FRAUSTO SALVADOR SR TR
121290140000	RESIDENTIAL	\$344.00	0.160	\$55.04	\$49.52	\$44.03	CUSLIDGE, KELLY
121290150000	RESIDENTIAL	\$344.00	0.160	\$55.04	\$49.52	\$44.03	LIMON GONZALEZ ISMAEL & DE LIMON MARIA G
121290160000	RESIDENTIAL	\$344.00	0.170	\$58.48	\$52.62	\$46.78	LADIGES, WILLIAM D & VERNA L TR
121290170000	RESIDENTIAL	\$344.00	0.170	\$58.48	\$52.62	\$46.78	CLAYTON, DORIENE J TR
121290180000	RESIDENTIAL	\$344.00	0.170	\$58.48	\$52.62	\$46.78	CUSLIDGE, HAROLD R & GAYLE A TR
121290190000	RESIDENTIAL	\$344.00	0.150	\$51.60	\$46.44	\$41.28	BARAJAS ELISABETH & FAUSTINO II
121290200000	RESIDENTIAL	\$344.00	0.150	\$51.60	\$46.44	\$41.28	ROBINSON OZELLA M TR
121290210000	RESIDENTIAL	\$344.00	0.150	\$51.60	\$46.44	\$41.28	GRATONIK LYNN ANN TR
121290220000	RESIDENTIAL	\$344.00	0.150	\$51.60	\$46.44	\$41.28	RUIZ, SIGIFREDO A & ANA MARIA R
121290230000	RESIDENTIAL	\$344.00	0.200	\$68.80	\$61.92	\$55.04	WHITE LORI L
121290240000	RESIDENTIAL	\$344.00	0.200	\$68.80	\$61.92	\$55.04	ROBERTSON, BARBARA D ETAL
121290250000	RESIDENTIAL	\$344.00	0.200	\$68.80	\$61.92	\$55.04	CONLEY KYLE & CONLEY CASSANDRA NOEL
121290260000	RESIDENTIAL	\$344.00	0.200	\$68.80	\$61.92	\$55.04	HACKETT, MICHAEL C
121290270000	RESIDENTIAL	\$344.00	0.210	\$72.24	\$65.00	\$57.79	BARNEY, RODNEY & CAROL TR
121290280000	RESIDENTIAL	\$344.00	0.210	\$72.24	\$65.00	\$57.79	FRAUSTO BENJAMIN LUIS & ISIDRA SIDNEY
121290290000	RESIDENTIAL	\$344.00	0.150	\$51.60	\$46.44	\$41.28	MOTTER, DONALD L
121290300000	RESIDENTIAL	\$344.00	0.150	\$51.60	\$46.44	\$41.28	RAMOS, RALPH A & NICOLE M
121300010000	RESIDENTIAL	\$344.00	0.180	\$61.92	\$55.72	\$49.54	GUEVARA MYCAL A
121300020000	RESIDENTIAL	\$344.00	0.160	\$55.04	\$49.52	\$44.03	CAMPION, JOHN H TR ETAL
121300030000	RESIDENTIAL	\$344.00	0.170	\$58.48	\$52.62	\$46.78	OZUNA FELIX
121300040000	RESIDENTIAL	\$344.00	0.190	\$65.36	\$58.82	\$52.29	MEYER, CHRISTOPHER S & VICTORIA S
121300050000	RESIDENTIAL	\$344.00	0.270	\$92.88	\$83.58	\$74.30	ABERNETHY, LINDA R
121300060000	RESIDENTIAL	\$344.00	0.180	\$61.92	\$55.72	\$49.54	STRATTON, STEVEN K & KATHERINE
121300070000	RESIDENTIAL	\$344.00	0.240	\$82.56	\$74.30	\$66.05	MENDOZA ANGELO M & DENISE L TR
121300080000	RESIDENTIAL	\$344.00	0.140	\$48.16	\$43.34	\$38.53	MIYAI, JEFFREY K & SANDI

RD 1614  
Smith Tract

APN	Classification	Rate	Assessable Area	100% Assessment	90% Assessment	80% Assessment	ASSEESSEE
121300090000	RESIDENTIAL	\$344.00	0.160	\$55.04	\$49.52	\$44.03	DE MARCO, DARLENE ETAL
121300100000	RESIDENTIAL	\$344.00	0.160	\$55.04	\$49.52	\$44.03	VEGA, HUGO E & ALEXI
121300110000	RESIDENTIAL	\$344.00	0.180	\$61.92	\$55.72	\$49.54	POMMERENCK DANICA MARIE ETAL
121300120000	RESIDENTIAL	\$344.00	0.190	\$65.36	\$58.82	\$52.29	SHEPHARD, JOSEPH & RUSSTINE
121300130000	RESIDENTIAL	\$344.00	0.160	\$55.04	\$49.52	\$44.03	MAR SHU PING LEE TR
121300140000	RESIDENTIAL	\$344.00	0.170	\$58.48	\$52.62	\$46.78	JENSEN, MARY R TR
121300150000	RESIDENTIAL	\$344.00	0.160	\$55.04	\$49.52	\$44.03	KONG, KENNETH K & AMY D
121300160000	RESIDENTIAL	\$344.00	0.250	\$86.00	\$77.40	\$68.80	GALLEGO LAWRENCE NICHOLAS
121300170000	RESIDENTIAL	\$344.00	0.200	\$68.80	\$61.92	\$55.04	PATTERSON, JAMES W SR
121300180000	RESIDENTIAL	\$344.00	0.260	\$89.44	\$80.48	\$71.55	WHEELER, JOHN E & B J
121300190000	RESIDENTIAL	\$344.00	0.140	\$48.16	\$43.34	\$38.53	MARKS, CRAIG S & SUSAN L F TR
121300200000	RESIDENTIAL	\$344.00	0.160	\$55.04	\$49.52	\$44.03	BAL, AMARIIT S TR
121300210000	RESIDENTIAL	\$344.00	0.160	\$55.04	\$49.52	\$44.03	ARTESI, ALAN B & VERONICA
121300220000	RESIDENTIAL	\$344.00	0.180	\$61.92	\$55.72	\$49.54	BROWN, YVONNE K TR
121310010000	RESIDENTIAL	\$344.00	0.180	\$61.92	\$55.72	\$49.54	CARR, TIMOTHY & MARY KAY TR
121310020000	RESIDENTIAL	\$344.00	0.180	\$61.92	\$55.72	\$49.54	LAROSE STEPHEN B & LAROSE BETTY G TR
121310030000	RESIDENTIAL	\$344.00	0.170	\$58.48	\$52.62	\$46.78	KIGHTLINGER KAREN L ETAL
121310040000	RESIDENTIAL	\$344.00	0.160	\$55.04	\$49.52	\$44.03	SADEK, GEORGE E & MARGARET TR
121310050000	RESIDENTIAL	\$344.00	0.160	\$55.04	\$49.52	\$44.03	GALLEGOS, PETER S JR & MEGAN M
121310060000	RESIDENTIAL	\$344.00	0.160	\$55.04	\$49.52	\$44.03	GOODWIN, DAVID P & DENISE A TR
121310070000	RESIDENTIAL	\$344.00	0.370	\$127.28	\$114.54	\$101.82	RANKIN, DANIEL L & KAREN A
121310080000	RESIDENTIAL	\$344.00	0.340	\$116.96	\$105.26	\$93.57	KINZEY, RICHARD S TR
121310090000	RESIDENTIAL	\$344.00	0.330	\$113.52	\$102.16	\$90.82	JOY, COLLEEN D
121310100000	RESIDENTIAL	\$344.00	0.320	\$110.08	\$99.06	\$88.06	STEWART, ROBERT D & GAE ANN TR
121310110000	RESIDENTIAL	\$344.00	0.330	\$113.52	\$102.16	\$90.82	BELLA, SALLY
121320010000	RESIDENTIAL	\$344.00	0.220	\$75.68	\$68.10	\$60.54	TRIPLETT JOSEPH J TR
121320020000	RESIDENTIAL	\$344.00	0.190	\$65.36	\$58.82	\$52.29	SAUNDERS, PEARL
121320030000	RESIDENTIAL	\$344.00	0.200	\$68.80	\$61.92	\$55.04	DOMINGUEZ, LUIS J & REBECCA
121320040000	RESIDENTIAL	\$344.00	0.230	\$79.12	\$71.20	\$63.30	LENZ WILLIAM H & LISA N E
121320050000	RESIDENTIAL	\$344.00	0.800	\$275.20	\$247.68	\$220.16	VERDEFLORES CESAR ETAL & MYRIAN C
121320060000	RESIDENTIAL	\$344.00	0.220	\$75.68	\$68.10	\$60.54	LUKE & LEX LLC
121320070000	RESIDENTIAL	\$344.00	0.150	\$51.60	\$46.44	\$41.28	NASR AMR ABDELALEEM & CASSANDRA DENISE
121320080000	RESIDENTIAL	\$344.00	0.150	\$51.60	\$46.44	\$41.28	LEIVA, TED
121320090000	RESIDENTIAL	\$344.00	0.150	\$51.60	\$46.44	\$41.28	LANDEROS, JUAN CARLOS & LUZ
121320100000	RESIDENTIAL	\$344.00	0.150	\$51.60	\$46.44	\$41.28	NAGRA, DALBIR S & KULJUT K
121320110000	RESIDENTIAL	\$344.00	0.210	\$72.24	\$65.00	\$57.79	AHMAD, BILAL
121320120000	RESIDENTIAL	\$344.00	0.170	\$58.48	\$52.62	\$46.78	SHEEN, NIZA
121320130000	RESIDENTIAL	\$344.00	0.130	\$44.72	\$40.24	\$35.78	NAIDU, JIMMY & UMA
121320140000	RESIDENTIAL	\$344.00	0.130	\$44.72	\$40.24	\$35.78	NAIDU, JIMMY & UMA D
121320150000	RESIDENTIAL	\$344.00	0.220	\$75.68	\$68.10	\$60.54	WHITMORE, DIANNE
121320160000	RESIDENTIAL	\$344.00	0.260	\$89.44	\$80.48	\$71.55	SCHULTZ, KAREN L TR
121320170000	RESIDENTIAL	\$344.00	0.210	\$72.24	\$65.00	\$57.79	ATTAL RIAD & ATTAL JAMIE C
121320180000	VACANT	\$68.80	0.190	\$35.00	\$31.50	\$28.00	ATTAL, RIAD & JAMIE
121320190000	RESIDENTIAL	\$344.00	0.220	\$75.68	\$68.10	\$60.54	NUKALA RAVI CHANDRA & PADMA TR
121320200000	RESIDENTIAL	\$344.00	0.190	\$65.36	\$58.82	\$52.29	FLORES, HENRY
121320210000	RESIDENTIAL	\$344.00	0.250	\$86.00	\$77.40	\$68.80	SOLIS, ENRIQUE & RAMONA SERRANO
121320220000	RESIDENTIAL	\$344.00	0.420	\$144.48	\$130.02	\$115.58	MERCADO, ABRAHAM A & MAGALY
121320230000	RESIDENTIAL	\$344.00	0.230	\$79.12	\$71.20	\$63.30	ALVAREZ BRIAN J
121320240000	RESIDENTIAL	\$344.00	0.730	\$251.12	\$226.00	\$200.90	LENZ WILLIAM HOWARD & LENZ LISA NOELLE EAG
121320250000	RESIDENTIAL	\$344.00	0.710	\$244.24	\$219.80	\$195.39	PARSONS, WILMA N TR
121320260000	RESIDENTIAL	\$344.00	0.230	\$79.12	\$71.20	\$63.30	PARSONS, WILMA N TR
121330010000	RESIDENTIAL	\$344.00	3.500	\$1,204.00	\$1,083.60	\$963.20	SALVESTRIN, FRANK TR
121330020000	RESIDENTIAL	\$344.00	0.240	\$82.56	\$74.30	\$66.05	LEITING, JAYME ETAL
121330030000	RESIDENTIAL	\$344.00	0.220	\$75.68	\$68.10	\$60.54	COSTA ROHIT
121330040000	RESIDENTIAL	\$344.00	0.290	\$99.76	\$89.78	\$79.81	NAIDU, JIMMY R & UMA D TR
121330050000	RESIDENTIAL	\$344.00	0.220	\$75.68	\$68.10	\$60.54	KELSO BETTY L TR
121330060000	RESIDENTIAL	\$344.00	0.250	\$86.00	\$77.40	\$68.80	JAS PROPERTY HOLDINGS LLC
121330070000	RESIDENTIAL	\$344.00	0.190	\$65.36	\$58.82	\$52.29	SANDOVAL JESUS
121330080000	RESIDENTIAL	\$344.00	0.190	\$65.36	\$58.82	\$52.29	WILLIAMS EULINDA
121330090000	RESIDENTIAL	\$344.00	0.380	\$130.72	\$117.64	\$104.58	PONCE, JOSE IGNACIO
121330100000	RESIDENTIAL	\$344.00	0.290	\$99.76	\$89.78	\$79.81	OUK, SAMASATHY ETAL
121330110000	RESIDENTIAL	\$344.00	0.320	\$110.08	\$99.06	\$88.06	OUK, SAMASATHY ETAL
121330120000	RESIDENTIAL	\$344.00	0.290	\$99.76	\$89.78	\$79.81	OUK, SAMASATHY ETAL
121330130000	RESIDENTIAL	\$344.00	0.610	\$209.84	\$188.84	\$167.87	REDWOOD PROPERTY INVESTORS III
121330140000	RESIDENTIAL	\$344.00	2.390	\$822.16	\$739.94	\$657.73	PATMON COUNTRY CLUB VLG LTD PTP
123020040000	COMMERCIAL	\$688.00	2.210	\$1,520.48	\$1,368.42	\$1,216.38	CALVARY PRESBYTERIAN CHURCH STOCKTON
123020050000	RESIDENTIAL	\$344.00	0.120	\$41.28	\$37.14	\$33.02	MOZQUEDA ALEJANDRO SANCHEZ & SANCHEZ PA
123020060000	RESIDENTIAL	\$344.00	0.180	\$61.92	\$55.72	\$49.54	OUYANG, JIAN FU



RD 1614  
Smith Tract

APN	Classification	Rate	Assessable Area	100% Assessment	90% Assessment	80% Assessment	ASSESSEE
123020090000	RESIDENTIAL	\$344.00	0.200	\$68.80	\$61.92	\$55.04	MAYAHURTADO, OFELIA
123020120000	COMMERCIAL	\$688.00	0.290	\$199.52	\$179.56	\$159.62	SAT KARTAR BLESSINGS LLC
123020150000	COMMERCIAL	\$688.00	2.880	\$1,981.44	\$1,783.28	\$1,585.15	PASTOR ST BERNADETTE CHURCH CORP
123020160000	RESIDENTIAL	\$344.00	2.600	\$894.40	\$804.96	\$715.52	KRYSTAL SPRINGS ESTATES LLC
123020170000	RESIDENTIAL	\$344.00	1.170	\$402.48	\$362.22	\$321.98	SPSSM INVESTMENTS-IV LP
123020190000	RESIDENTIAL	\$344.00	0.200	\$68.80	\$61.92	\$55.04	VERDIN MARSHA L TR
123030030000	RESIDENTIAL	\$344.00	0.150	\$51.60	\$46.44	\$41.28	FORD SHIRLEY JEAN TR
123030040000	RESIDENTIAL	\$344.00	0.150	\$51.60	\$46.44	\$41.28	TORRES, ALMA A
123030050000	RESIDENTIAL	\$344.00	0.150	\$51.60	\$46.44	\$41.28	CUARESMA JED ALDEN & WICKETT BRANDEE BRE
123030060000	RESIDENTIAL	\$344.00	0.150	\$51.60	\$46.44	\$41.28	FLORES VIRGINIA MARIE
123030070000	RESIDENTIAL	\$344.00	0.150	\$51.60	\$46.44	\$41.28	GRIFFIN, SELINA A
123030080000	RESIDENTIAL	\$344.00	0.150	\$51.60	\$46.44	\$41.28	TY, SRUN & NARY TR
123040040000	RESIDENTIAL	\$344.00	0.320	\$110.08	\$99.06	\$88.06	CHRISTOPHER, CODY
123040050000	VACANT	\$68.80	0.280	\$35.00	\$31.50	\$28.00	CHRISTOPHER, CODY
123040060000	RESIDENTIAL	\$344.00	0.870	\$299.28	\$269.34	\$239.42	MENDOZA, GARY R
123040070000	RESIDENTIAL	\$344.00	0.530	\$182.32	\$164.08	\$145.86	WILSON, WILLIAM & ANNE
123040080000	RESIDENTIAL	\$344.00	0.540	\$185.76	\$167.18	\$148.61	CAMPORA BETTY RAE TR
123040100000	VACANT	\$68.80	0.570	\$39.20	\$35.28	\$31.36	CHRISTOPHER, CODY
123040120000	RESIDENTIAL	\$344.00	0.310	\$106.64	\$95.96	\$85.31	PALMER, DAVID A & KAREL L TR
123040230000	RESIDENTIAL	\$344.00	0.400	\$137.60	\$123.84	\$110.08	HALL STEVE
123040250000	RESIDENTIAL	\$344.00	0.460	\$158.24	\$142.40	\$126.59	CHAMBERS, JOHN L JR & RENEE S TR
123040260000	AGRICULTURAL	\$0.00	0.000	\$0.00	\$0.00	\$0.00	RECLAMATION, DIST 1614
123040340000	COMMERCIAL	\$0.00	0.000	\$0.00	\$0.00	\$0.00	RECLAMATION, DIST NO 1614
123040350000	COMMERCIAL	\$688.00	2.780	\$1,912.64	\$1,721.36	\$1,530.11	KARL ROSS POST NO 16
123040360000	RESIDENTIAL	\$344.00	1.760	\$605.44	\$544.88	\$484.35	PATMON IRON HORSE LP
123040370000	RESIDENTIAL	\$344.00	2.430	\$835.92	\$752.32	\$668.74	PATMON IRON HORSE LP
123040380000	RESIDENTIAL	\$344.00	0.390	\$134.16	\$120.74	\$107.33	PATMON IRON HORSE LP
123040390000	RESIDENTIAL	\$344.00	0.110	\$37.84	\$34.04	\$30.27	HERNANDEZ, LUISA
123040420000	RESIDENTIAL	\$344.00	0.210	\$72.24	\$65.00	\$57.79	SCHMIT, JOSEPH R JR & QUINCY M
123040430000	RESIDENTIAL	\$344.00	0.220	\$75.68	\$68.10	\$60.54	TRAN, THANH QUOC & CHON KIM
123040480000	RESIDENTIAL	\$344.00	0.190	\$65.36	\$58.82	\$52.29	VAL SAN ASSOCIATES
123040490000	VACANT	\$68.80	0.830	\$57.10	\$51.38	\$45.68	RAYA, RUBEN
123040500000	RESIDENTIAL	\$344.00	0.180	\$61.92	\$55.72	\$49.54	BECHTOLD, JOHN & CHRISTINA
123040510000	COMMERCIAL	\$688.00	0.660	\$454.08	\$408.66	\$363.26	VAL SAN ASSOCIATES
123040520000	RESIDENTIAL	\$344.00	0.690	\$237.36	\$213.62	\$189.89	CLARK, STEVEN V
123051010000	RESIDENTIAL	\$344.00	0.480	\$165.12	\$148.60	\$132.10	CHRISTIAN JOYCE ETAL
123051020000	RESIDENTIAL	\$344.00	0.170	\$58.48	\$52.62	\$46.78	HERNANDEZ JOSE ECHEVERRIA ETAL
123051030000	RESIDENTIAL	\$344.00	0.170	\$58.48	\$52.62	\$46.78	VALENCIA, VICTORIANO
123051040000	VACANT	\$68.80	0.140	\$35.00	\$31.50	\$28.00	MATHES, WILMA I ETAL
123051050000	RESIDENTIAL	\$344.00	0.140	\$48.16	\$43.34	\$38.53	PORRAS, MONICA L
123051060000	RESIDENTIAL	\$344.00	0.140	\$48.16	\$43.34	\$38.53	SINGH, AMARJIT & PARAMJIT
123051070000	RESIDENTIAL	\$344.00	0.140	\$48.16	\$43.34	\$38.53	PUESTE JOSE G & PINA ANA C MORENO
123051080000	RESIDENTIAL	\$344.00	0.170	\$58.48	\$52.62	\$46.78	DABNEY, DAVID A & NONA J
123051090000	RESIDENTIAL	\$344.00	0.200	\$68.80	\$61.92	\$55.04	SANCHEZ, JOHN A
123051100000	RESIDENTIAL	\$344.00	0.250	\$86.00	\$77.40	\$68.80	OUM ANNIE ETAL
123051110000	RESIDENTIAL	\$344.00	0.210	\$72.24	\$65.00	\$57.79	WATTS HARRISON ETAL
123051120000	RESIDENTIAL	\$344.00	0.130	\$44.72	\$40.24	\$35.78	LOVELY CHARLES JR & LAWANNA
123051130000	RESIDENTIAL	\$344.00	0.130	\$44.72	\$40.24	\$35.78	HUMMEL, BRENDA
123051140000	RESIDENTIAL	\$344.00	0.130	\$44.72	\$40.24	\$35.78	SERRANO, ABRAHAM
123051150000	RESIDENTIAL	\$344.00	0.130	\$44.72	\$40.24	\$35.78	PALUMBO KEVIN
123051160000	RESIDENTIAL	\$344.00	0.130	\$44.72	\$40.24	\$35.78	GREEN, KEITH SR & TANNESHA
123051170000	RESIDENTIAL	\$344.00	0.130	\$44.72	\$40.24	\$35.78	JAMES, CLYDE H & IRENE M TR
123051180000	RESIDENTIAL	\$344.00	0.130	\$44.72	\$40.24	\$35.78	GUPTA, PAULASTYA TR
123051190000	RESIDENTIAL	\$344.00	0.130	\$44.72	\$40.24	\$35.78	BUENROSTRO ESTEBAN
123051200000	RESIDENTIAL	\$344.00	0.140	\$48.16	\$43.34	\$38.53	SAMPERA, ROBERTO
123052010000	RESIDENTIAL	\$344.00	0.140	\$48.16	\$43.34	\$38.53	QUILENDERINO, NICK A & MONICA
123052020000	RESIDENTIAL	\$344.00	0.130	\$44.72	\$40.24	\$35.78	ALLEN, LAWRENCE & SUSAN TR
123052030000	RESIDENTIAL	\$344.00	0.140	\$48.16	\$43.34	\$38.53	NAGRA, DALBIR S & KULJIT K
123052040000	RESIDENTIAL	\$344.00	0.140	\$48.16	\$43.34	\$38.53	DAVIDSON ROBERT & LORETTA
123052050000	RESIDENTIAL	\$344.00	0.130	\$44.72	\$40.24	\$35.78	TALLANT, JOHNNY O & RANDI LOU
123052060000	RESIDENTIAL	\$344.00	0.130	\$44.72	\$40.24	\$35.78	M COLLINS REALTY PROFIT SHARING PLAN
123052070000	RESIDENTIAL	\$344.00	0.130	\$44.72	\$40.24	\$35.78	BESLANOWITCH MISTY
123052080000	RESIDENTIAL	\$344.00	0.130	\$44.72	\$40.24	\$35.78	VALERIO JULIUS & BEVERLY
123052090000	RESIDENTIAL	\$344.00	0.130	\$44.72	\$40.24	\$35.78	AGUILAR, VIRGINIA
123052100000	RESIDENTIAL	\$344.00	0.130	\$44.72	\$40.24	\$35.78	MANGILI, DREW
123052110000	RESIDENTIAL	\$344.00	0.130	\$44.72	\$40.24	\$35.78	PEREZ JAIME VENEGAS & BARTOLO-ABARCA ESM
123052120000	RESIDENTIAL	\$344.00	0.130	\$44.72	\$40.24	\$35.78	MATHES, LOUSHAUNDA I
123052130000	RESIDENTIAL	\$344.00	0.130	\$44.72	\$40.24	\$35.78	SHRUM, SALLY M



RD 1614  
Smith Tract

APN	Classification	Rate	Assessable Area	100% Assessment	90% Assessment	80% Assessment	ASSESSEE
123052140000	RESIDENTIAL	\$344.00	0.160	\$55.04	\$49.52	\$44.03	EAGLES, MICHAEL A
123053010000	RESIDENTIAL	\$344.00	0.160	\$55.04	\$49.52	\$44.03	HERNANDEZ, FRANK
123053020000	RESIDENTIAL	\$344.00	0.140	\$48.16	\$43.34	\$38.53	ZHANG, DAVID X & LAUREN S
123053030000	RESIDENTIAL	\$344.00	0.140	\$48.16	\$43.34	\$38.53	VANZETTI, STEVE & KRISTEN A
123053040000	RESIDENTIAL	\$344.00	0.140	\$48.16	\$43.34	\$38.53	PERKETT FRED E
123053050000	RESIDENTIAL	\$344.00	0.140	\$48.16	\$43.34	\$38.53	HERRERA ESTHER M TR
123053060000	RESIDENTIAL	\$344.00	0.140	\$48.16	\$43.34	\$38.53	MOBLEY, MURL D & CARLYON M TR
123053070000	RESIDENTIAL	\$344.00	0.140	\$48.16	\$43.34	\$38.53	BENTZ, RON
123053080000	RESIDENTIAL	\$344.00	0.140	\$48.16	\$43.34	\$38.53	MARSHALL, MARIAN G
123053090000	RESIDENTIAL	\$344.00	0.140	\$48.16	\$43.34	\$38.53	WILSON, GEORGE & JUANITA
123053100000	RESIDENTIAL	\$344.00	0.140	\$48.16	\$43.34	\$38.53	MASTERTON, DUDLEY M & MARILYN Y
123053110000	RESIDENTIAL	\$344.00	0.140	\$48.16	\$43.34	\$38.53	CLARK, NANCY A
123053120000	RESIDENTIAL	\$344.00	0.140	\$48.16	\$43.34	\$38.53	CARTNER, FRANCES J TR
123053130000	RESIDENTIAL	\$344.00	0.140	\$48.16	\$43.34	\$38.53	HOLM, RONALD F & DELORES
123053140000	RESIDENTIAL	\$344.00	0.140	\$48.16	\$43.34	\$38.53	VAZQUEZ MIGUEL CISNEROS
123053150000	RESIDENTIAL	\$344.00	0.140	\$48.16	\$43.34	\$38.53	BOGGS, THOMAS & C TRS
123053160000	RESIDENTIAL	\$344.00	0.140	\$48.16	\$43.34	\$38.53	SADLER, BETTY J TR
123053170000	RESIDENTIAL	\$344.00	0.140	\$48.16	\$43.34	\$38.53	MENDOZA, JOSE & ANDREA
123053180000	RESIDENTIAL	\$344.00	0.160	\$55.04	\$49.52	\$44.03	DAHLSTROM, MICHAEL K
123054010000	RESIDENTIAL	\$344.00	0.290	\$99.76	\$89.78	\$79.81	WU XI ZHI
123054020000	RESIDENTIAL	\$344.00	0.260	\$89.44	\$80.48	\$71.55	HURST, TERRY L
123054030000	RESIDENTIAL	\$344.00	0.260	\$89.44	\$80.48	\$71.55	HERNANDEZ, ROSEMARY
123054040000	RESIDENTIAL	\$344.00	0.260	\$89.44	\$80.48	\$71.55	BERNARDINO, NANCY A V
123054050000	RESIDENTIAL	\$344.00	0.260	\$89.44	\$80.48	\$71.55	SALAZAR, REKLA I
123054060000	RESIDENTIAL	\$344.00	0.260	\$89.44	\$80.48	\$71.55	BASHAW, WILEY R & KATHLEEN
123054070000	RESIDENTIAL	\$344.00	0.260	\$89.44	\$80.48	\$71.55	EAGLES, MICHAEL A
123054080000	RESIDENTIAL	\$344.00	0.290	\$99.76	\$89.78	\$79.81	SIECKE JAMIE JOHNSON
123061010000	RESIDENTIAL	\$344.00	0.140	\$48.16	\$43.34	\$38.53	PETERSON, PERCY LEE
123061020000	RESIDENTIAL	\$344.00	0.110	\$37.84	\$34.04	\$30.27	SPALDING RICHARD RAYMOND & LINDA JEAN T
123061030000	RESIDENTIAL	\$344.00	0.130	\$44.72	\$40.24	\$35.78	HENLEY CHARLES
123061040000	RESIDENTIAL	\$344.00	0.190	\$65.36	\$58.82	\$52.29	HOLCOMB, A KATHY
123061050000	RESIDENTIAL	\$344.00	0.190	\$65.36	\$58.82	\$52.29	HANCOCK, ROBERT D & WANDA F TR
123061060000	RESIDENTIAL	\$344.00	0.250	\$86.00	\$77.40	\$68.80	MOTA MARISOL
123061070000	RESIDENTIAL	\$344.00	0.150	\$51.60	\$46.44	\$41.28	MENDOZA, ERIKA Y
123061080000	RESIDENTIAL	\$344.00	0.150	\$51.60	\$46.44	\$41.28	CSRP LLC
123061090000	RESIDENTIAL	\$344.00	0.150	\$51.60	\$46.44	\$41.28	COSTA, RAYMOND B & BETTY L TR
123061100000	RESIDENTIAL	\$344.00	0.150	\$51.60	\$46.44	\$41.28	THRASHER, MARK
123061110000	RESIDENTIAL	\$344.00	0.130	\$44.72	\$40.24	\$35.78	GALLEGOS, VICTOR M & ROSA M
123061120000	RESIDENTIAL	\$344.00	0.130	\$44.72	\$40.24	\$35.78	BUTLER, BENNY E & JANET M
123061130000	RESIDENTIAL	\$344.00	0.250	\$86.00	\$77.40	\$68.80	TARBAT, MICHAEL & CATHERINE TR
123061140000	RESIDENTIAL	\$344.00	0.190	\$65.36	\$58.82	\$52.29	GUTIERREZ, MARYANN
123061150000	RESIDENTIAL	\$344.00	0.190	\$65.36	\$58.82	\$52.29	MENDOZA SANDRA
123061160000	RESIDENTIAL	\$344.00	0.130	\$44.72	\$40.24	\$35.78	S & R STKN PROPERTIES LLC
123062010000	RESIDENTIAL	\$344.00	0.150	\$51.60	\$46.44	\$41.28	CARROLL, LORI A
123062020000	RESIDENTIAL	\$344.00	0.130	\$44.72	\$40.24	\$35.78	VIGIL CASSANDRA JOAN
123062030000	RESIDENTIAL	\$344.00	0.230	\$79.12	\$71.20	\$63.30	LOW, TONY TR
123062040000	RESIDENTIAL	\$344.00	0.250	\$86.00	\$77.40	\$68.80	LI, SIYI & BAIHAN TR
123062050000	RESIDENTIAL	\$344.00	0.130	\$44.72	\$40.24	\$35.78	POWERS, MARGARET L TR
123062060000	RESIDENTIAL	\$344.00	0.130	\$44.72	\$40.24	\$35.78	MALDONADO ALEXANDER S & SHARMA SEEMA C
123062070000	RESIDENTIAL	\$344.00	0.200	\$68.80	\$61.92	\$55.04	ISLA & JAYDEN INC
123062080000	RESIDENTIAL	\$344.00	0.100	\$35.00	\$31.50	\$28.00	HOBART STEVEN A & JANET I TR
123062090000	RESIDENTIAL	\$344.00	0.150	\$51.60	\$46.44	\$41.28	VU, GAOVA
123062100000	RESIDENTIAL	\$344.00	0.150	\$51.60	\$46.44	\$41.28	FREIZE, LINDA M TR
123062110000	RESIDENTIAL	\$344.00	0.130	\$44.72	\$40.24	\$35.78	S & R STOCKTON PROPERTIES
123062120000	RESIDENTIAL	\$344.00	0.130	\$44.72	\$40.24	\$35.78	MASUNAGA, LESLIE
123062130000	RESIDENTIAL	\$344.00	0.130	\$44.72	\$40.24	\$35.78	S & R STOCKTON PROPERTIES
123062140000	RESIDENTIAL	\$344.00	0.130	\$44.72	\$40.24	\$35.78	GOMEZ CLAUDIA V
123062150000	RESIDENTIAL	\$344.00	0.180	\$61.92	\$55.72	\$49.54	JOHNSTON, BEN D & GINA M
123062160000	RESIDENTIAL	\$344.00	0.180	\$61.92	\$55.72	\$49.54	VANNI, ARMANDO P & MARY G TR
123062170000	RESIDENTIAL	\$344.00	0.150	\$51.60	\$46.44	\$41.28	CRONIN NICHOLAS
123063010000	RESIDENTIAL	\$344.00	0.160	\$55.04	\$49.52	\$44.03	GRAY MATTHEW MORTIMER
123063020000	RESIDENTIAL	\$344.00	0.160	\$55.04	\$49.52	\$44.03	PERREIRA JEFFREY & ERIN
123063030000	RESIDENTIAL	\$344.00	0.130	\$44.72	\$40.24	\$35.78	BASILIO VOLTAIRE & VANESSA
123063040000	RESIDENTIAL	\$344.00	0.130	\$44.72	\$40.24	\$35.78	GUTHRIE, EVA MARIE
123063050000	RESIDENTIAL	\$344.00	0.130	\$44.72	\$40.24	\$35.78	GONZALEZ FRANK
123063060000	RESIDENTIAL	\$344.00	0.130	\$44.72	\$40.24	\$35.78	JOHNSON, STEVE D & CATHY L
123063070000	RESIDENTIAL	\$344.00	0.160	\$55.04	\$49.52	\$44.03	RUIZ, DIMAS P & ANGELINA TR
123063080000	RESIDENTIAL	\$344.00	0.150	\$51.60	\$46.44	\$41.28	ANZAR, ELSA D

RD 1614  
Smith Tract

APN	Classification	Rate	Assessable Area	100% Assessment	90% Assessment	80% Assessment	ASSESSEE
123063090000	RESIDENTIAL	\$344.00	0.160	\$55.04	\$49.52	\$44.03	VANNI, ARMANDO P & MARY G TR
123063100000	RESIDENTIAL	\$344.00	0.200	\$68.80	\$61.92	\$55.04	KEESE, KATHRYN K
123063130000	RESIDENTIAL	\$344.00	0.130	\$44.72	\$40.24	\$35.78	OGDEN CAMERON ETAL
123063140000	RESIDENTIAL	\$344.00	0.130	\$44.72	\$40.24	\$35.78	MEZA, JOSE C & VIOLETA C ETAL
123063150000	RESIDENTIAL	\$344.00	0.130	\$44.72	\$40.24	\$35.78	DEER PARK PROPERTIES LLC
123063160000	RESIDENTIAL	\$344.00	0.130	\$44.72	\$40.24	\$35.78	NAGRA, DALBIR S & KULJIT K
123063170000	RESIDENTIAL	\$344.00	0.140	\$48.16	\$43.34	\$38.53	ALVAREZ ESTRADA, MARIA J
123063180000	RESIDENTIAL	\$344.00	0.150	\$51.60	\$46.44	\$41.28	PADILLA, PATRICIA
123063190000	RESIDENTIAL	\$344.00	0.100	\$35.00	\$31.50	\$28.00	RUIZ, FERNANDO JR TR
123063200000	RESIDENTIAL	\$344.00	0.130	\$44.72	\$40.24	\$35.78	FRANKLIN REBECCA M
123063210000	RESIDENTIAL	\$344.00	0.130	\$44.72	\$40.24	\$35.78	HD HOUSING LLC
123064010000	RESIDENTIAL	\$344.00	0.170	\$58.48	\$52.62	\$46.78	VERGARA, ERNESTO PEREZ
123064020000	RESIDENTIAL	\$344.00	0.150	\$51.60	\$46.44	\$41.28	GNWOODY LLC
123064030000	RESIDENTIAL	\$344.00	0.130	\$44.72	\$40.24	\$35.78	SHANNON BENNIE E JR & LILEEN E
123064040000	RESIDENTIAL	\$344.00	0.130	\$44.72	\$40.24	\$35.78	DEVERA CHARLOTTE NICOLE MARCELLA
123064050000	RESIDENTIAL	\$344.00	0.130	\$44.72	\$40.24	\$35.78	WILLIAM EDWARDS FAMILY LP ETAL
123064060000	RESIDENTIAL	\$344.00	0.130	\$44.72	\$40.24	\$35.78	SAKAKURA, RANDALL
123064070000	RESIDENTIAL	\$344.00	0.130	\$44.72	\$40.24	\$35.78	S & R STKN PROPERTIES LLC
123064080000	RESIDENTIAL	\$344.00	0.130	\$44.72	\$40.24	\$35.78	ZARAGOZA, MONIQUE ETAL
123064090000	RESIDENTIAL	\$344.00	0.130	\$44.72	\$40.24	\$35.78	PRADO EMILIO JAVIER ETAL
123064100000	RESIDENTIAL	\$344.00	0.130	\$44.72	\$40.24	\$35.78	SAVAGE, DENNIS R
123064120000	RESIDENTIAL	\$344.00	0.130	\$44.72	\$40.24	\$35.78	SHAW, THOMAS
123064130000	RESIDENTIAL	\$344.00	0.130	\$44.72	\$40.24	\$35.78	FOWLER, ELMER D & JOSEPHINE M TR
123064140000	RESIDENTIAL	\$344.00	0.130	\$44.72	\$40.24	\$35.78	LOZA ISABEL ROSAS
123064150000	RESIDENTIAL	\$344.00	0.130	\$44.72	\$40.24	\$35.78	FEAVER MARK WILLIAM & GONZALEZ JOHANNA J
123064160000	RESIDENTIAL	\$344.00	0.130	\$44.72	\$40.24	\$35.78	RUNES JUSTIN FELIX FACELO ETAL
123064170000	RESIDENTIAL	\$344.00	0.130	\$44.72	\$40.24	\$35.78	VERDUZCO, DENISE L
123064180000	RESIDENTIAL	\$344.00	0.140	\$48.16	\$43.34	\$38.53	STEERS SUZETTE MARIE
123064190000	RESIDENTIAL	\$344.00	0.140	\$48.16	\$43.34	\$38.53	DIAZ MARTIN
123064200000	RESIDENTIAL	\$344.00	0.110	\$37.84	\$34.04	\$30.27	ANDRES, PERRY G & MARY L
123064210000	RESIDENTIAL	\$344.00	0.140	\$48.16	\$43.34	\$38.53	STEAD, N GARY & LINDA J
123070010000	RESIDENTIAL	\$344.00	0.250	\$86.00	\$77.40	\$68.80	ULLOA LETISIA G
123070020000	RESIDENTIAL	\$344.00	0.130	\$44.72	\$40.24	\$35.78	CHINCHILO DIANA MARIE
123070030000	RESIDENTIAL	\$344.00	0.130	\$44.72	\$40.24	\$35.78	SALAGUINTO, PACITA
123070040000	RESIDENTIAL	\$344.00	0.130	\$44.72	\$40.24	\$35.78	LITTLE, MATTHEW E & BARBARA J
123070050000	RESIDENTIAL	\$344.00	0.130	\$44.72	\$40.24	\$35.78	RAMIREZ, RICARDO & MARIA G
123070060000	RESIDENTIAL	\$344.00	0.230	\$79.12	\$71.20	\$63.30	QUINONES, SAMUEL & ROSIE
123070070000	RESIDENTIAL	\$344.00	0.130	\$44.72	\$40.24	\$35.78	LY BANG HUNG & VUONG PHUONG TUYET
123070080000	RESIDENTIAL	\$344.00	0.130	\$44.72	\$40.24	\$35.78	SAVEDRA REBECCA L
123070090000	RESIDENTIAL	\$344.00	0.130	\$44.72	\$40.24	\$35.78	MOORE, TAMMY
123070100000	RESIDENTIAL	\$344.00	0.130	\$44.72	\$40.24	\$35.78	LEANDADO JAYANTHONY & JONALIN
123070110000	RESIDENTIAL	\$344.00	0.130	\$44.72	\$40.24	\$35.78	LAMB NANCY A TR
123070120000	RESIDENTIAL	\$344.00	0.130	\$44.72	\$40.24	\$35.78	LCCA LLC
123070130000	RESIDENTIAL	\$344.00	0.130	\$44.72	\$40.24	\$35.78	MENDEZ, JOSE LUIS & HORTENCIA
123070140000	RESIDENTIAL	\$344.00	0.130	\$44.72	\$40.24	\$35.78	ARELLANO, OSCAR & ROSA I
123070150000	RESIDENTIAL	\$344.00	0.120	\$41.28	\$37.14	\$33.02	PEREZ, MANOLO M & ESPERANZA
123070160000	RESIDENTIAL	\$344.00	0.120	\$41.28	\$37.14	\$33.02	TELLO GETSEMANI ALVARADO
123070170000	RESIDENTIAL	\$344.00	0.260	\$89.44	\$80.48	\$71.55	CONSIGLIO, MICHAEL J & CAROL TR
123070180000	RESIDENTIAL	\$344.00	0.250	\$86.00	\$77.40	\$68.80	HAZEL, DARLENE R
123070190000	RESIDENTIAL	\$344.00	0.250	\$86.00	\$77.40	\$68.80	WALLACE, L W & M E TRS
123070200000	RESIDENTIAL	\$344.00	0.250	\$86.00	\$77.40	\$68.80	AUSTIN, STEPHEN H & TERESA L TR
123070210000	RESIDENTIAL	\$344.00	0.130	\$44.72	\$40.24	\$35.78	MASSIO, DONALD A & ELSIE A TR
123070220000	RESIDENTIAL	\$344.00	0.130	\$44.72	\$40.24	\$35.78	RECKER, LOIS
123070230000	RESIDENTIAL	\$344.00	0.130	\$44.72	\$40.24	\$35.78	FREEMAN SIERRA MISTIEQUE
123070240000	RESIDENTIAL	\$344.00	0.130	\$44.72	\$40.24	\$35.78	GENESIS RE HOLDINGS LLC
123070250000	RESIDENTIAL	\$344.00	0.120	\$41.28	\$37.14	\$33.02	MCADOW TRYSTAN
123070260000	RESIDENTIAL	\$344.00	0.120	\$41.28	\$37.14	\$33.02	DARGITZ, ARTHUR Z & HENRIETTA TR
123070270000	RESIDENTIAL	\$344.00	0.120	\$41.28	\$37.14	\$33.02	XU, GUANGHUI & DIANE TR
123070280000	RESIDENTIAL	\$344.00	0.120	\$41.28	\$37.14	\$33.02	SCHOCK SHANECE
123070290000	RESIDENTIAL	\$344.00	0.120	\$41.28	\$37.14	\$33.02	KHUANMAN PATRICK N ETAL
123070300000	RESIDENTIAL	\$344.00	0.130	\$44.72	\$40.24	\$35.78	BROWN, VERNETTE
123070310000	RESIDENTIAL	\$344.00	0.130	\$44.72	\$40.24	\$35.78	GOMEZ, GILBERTO JR & VANESSA TR
123070320000	RESIDENTIAL	\$344.00	0.130	\$44.72	\$40.24	\$35.78	RODRIGUEZ CHRISTIAN & CASTILLO SANDRA CAR
123070330000	RESIDENTIAL	\$344.00	0.160	\$55.04	\$49.52	\$44.03	CONTRERAS, SILVESTRE
123070340000	RESIDENTIAL	\$344.00	0.160	\$55.04	\$49.52	\$44.03	GONZALES, JOHN F & L
123070350000	RESIDENTIAL	\$344.00	0.160	\$55.04	\$49.52	\$44.03	SCANTLING JEFFREY A
123070360000	RESIDENTIAL	\$344.00	0.150	\$51.60	\$46.44	\$41.28	HERNANDEZ RONALD E AYALA
123070370000	RESIDENTIAL	\$344.00	0.110	\$37.84	\$34.04	\$30.27	STOCKTONIANS TAKING ACTION TO NEUTRALIZE



RD 1614  
Smith Tract

APN	Classification	Rate	Assessable Area	100% Assessment	90% Assessment	80% Assessment	ASSESEE
123070380000	RESIDENTIAL	\$344.00	0.250	\$86.00	\$77.40	\$68.80	MEDINA DANIEL & SERINA E
123070390000	RESIDENTIAL	\$344.00	0.250	\$86.00	\$77.40	\$68.80	CONTRERAS, SILVESTRE ETAL
123080010000	RESIDENTIAL	\$344.00	0.130	\$44.72	\$40.24	\$35.78	LI, JIN B & YU J
123080020000	RESIDENTIAL	\$344.00	0.130	\$44.72	\$40.24	\$35.78	CAMACHO, HERIBERTO I & FELIZHA
123080030000	RESIDENTIAL	\$344.00	0.270	\$92.88	\$83.58	\$74.30	GOMEZ, JOSE C
123080040000	RESIDENTIAL	\$344.00	0.140	\$48.16	\$43.34	\$38.53	CHAN, KYLE KA YAU & LINDA JUNLIN
123080050000	RESIDENTIAL	\$344.00	0.140	\$48.16	\$43.34	\$38.53	BORNARD BREAANNA NICOLE
123080060000	RESIDENTIAL	\$344.00	0.110	\$37.84	\$34.04	\$30.27	ALVARADO SALVADOR
123080070000	RESIDENTIAL	\$344.00	0.130	\$44.72	\$40.24	\$35.78	CHAIN, JEFFREY J & STEPHANIE R
123080080000	RESIDENTIAL	\$344.00	0.130	\$44.72	\$40.24	\$35.78	ASHLOCK, LAURENCE M & JOANNA TR
123080090000	RESIDENTIAL	\$344.00	0.130	\$44.72	\$40.24	\$35.78	HERRERA LEROY MAXIMILLION
123080100000	RESIDENTIAL	\$344.00	0.130	\$44.72	\$40.24	\$35.78	DELGADO, FRANCISCO C & ESTELLA
123080110000	RESIDENTIAL	\$344.00	0.130	\$44.72	\$40.24	\$35.78	NUNEZ RAMON MARTINEZ & ADELAIDA LEDESM
123080120000	RESIDENTIAL	\$344.00	0.120	\$41.28	\$37.14	\$33.02	LURTSEMA REAL ESTATE LLC
123080130000	RESIDENTIAL	\$344.00	0.140	\$48.16	\$43.34	\$38.53	MARKS ELMER DONALD TR
123080140000	RESIDENTIAL	\$344.00	0.270	\$92.88	\$83.58	\$74.30	MAPHAN, BILLY ETAL
123080150000	RESIDENTIAL	\$344.00	0.240	\$82.56	\$74.30	\$66.05	HALLORAN, MICHAEL P TR
123080160000	RESIDENTIAL	\$344.00	0.280	\$96.32	\$86.68	\$77.06	JOHNSON, PETE TR
123080170000	RESIDENTIAL	\$344.00	0.180	\$61.92	\$55.72	\$49.54	DELGADO, RAMON & OLIVIA
123080180000	RESIDENTIAL	\$344.00	0.180	\$61.92	\$55.72	\$49.54	GLISSMAN REBECCA LYNN
123080190000	RESIDENTIAL	\$344.00	0.180	\$61.92	\$55.72	\$49.54	CHANDLER BERDETT S & SHIRLEEN M
123080200000	RESIDENTIAL	\$344.00	0.230	\$79.12	\$71.20	\$63.30	SMITH, ALBERT E & CAROLE TR ETAL
123080210000	RESIDENTIAL	\$344.00	0.230	\$79.12	\$71.20	\$63.30	WONG, BILL & CARMEN TR
123080220000	RESIDENTIAL	\$344.00	0.240	\$82.56	\$74.30	\$66.05	FARRENS ROBERT
123080230000	RESIDENTIAL	\$344.00	0.100	\$35.00	\$31.50	\$28.00	RODRIGUEZ ROBERTO PONCE & HERNANDEZ VEL
123080240000	RESIDENTIAL	\$344.00	0.110	\$37.84	\$34.04	\$30.27	SINGH SURINDER
123080250000	RESIDENTIAL	\$344.00	0.110	\$37.84	\$34.04	\$30.27	RISSO PROPERTIES LLC
123080260000	RESIDENTIAL	\$344.00	0.110	\$37.84	\$34.04	\$30.27	NEELY, MICHAEL L
123080270000	RESIDENTIAL	\$344.00	0.110	\$37.84	\$34.04	\$30.27	UONG, MARIE
123080280000	RESIDENTIAL	\$344.00	0.110	\$37.84	\$34.04	\$30.27	ANDRADE JOVANY & JESSICA ANN
123080290000	COMMERCIAL	\$688.00	0.340	\$233.92	\$210.52	\$187.14	ABDO ASEEL
123080300000	COMMERCIAL	\$688.00	0.330	\$227.04	\$204.32	\$181.63	2151 COUNTRY CLUB BLVD LLC
123080310000	COMMERCIAL	\$688.00	0.470	\$323.36	\$291.02	\$258.69	AHMED PARVEZ & FATIMA BIBI
123080320000	COMMERCIAL	\$688.00	0.230	\$158.24	\$142.40	\$126.59	SMITH, ALBERT E & CAROLE TR
123090010000	COMMERCIAL	\$688.00	0.240	\$165.12	\$148.60	\$132.10	RISHWAIN JOHN M
123090020000	RESIDENTIAL	\$344.00	0.180	\$61.92	\$55.72	\$49.54	GONZALEZ ANGELICA TR
123090030000	COMMERCIAL	\$688.00	0.180	\$123.84	\$111.44	\$99.07	STKN CHINESE, BAPTIST CHURCH
123090040000	RESIDENTIAL	\$344.00	0.140	\$48.16	\$43.34	\$38.53	MARQUEZ, DANIEL JR & SARAH ETAL
123090050000	RESIDENTIAL	\$344.00	0.140	\$48.16	\$43.34	\$38.53	MORENO ADRIANA J
123090060000	RESIDENTIAL	\$344.00	0.140	\$48.16	\$43.34	\$38.53	PAGE CURTIS G & KELLI R
123090070000	RESIDENTIAL	\$344.00	0.140	\$48.16	\$43.34	\$38.53	KNOEPLF, HANS & CHERI
123090080000	RESIDENTIAL	\$344.00	0.140	\$48.16	\$43.34	\$38.53	CUADRA ELSIE TR
123090090000	RESIDENTIAL	\$344.00	0.140	\$48.16	\$43.34	\$38.53	RUSH ROBERT DANIEL
123090100000	RESIDENTIAL	\$344.00	0.140	\$48.16	\$43.34	\$38.53	CAMPOS, SAMUEL J
123090110000	RESIDENTIAL	\$344.00	0.140	\$48.16	\$43.34	\$38.53	HOFFMAN, SCOTT & SAMIRA
123090120000	RESIDENTIAL	\$344.00	0.140	\$48.16	\$43.34	\$38.53	FUGAZI, TONY
123090130000	RESIDENTIAL	\$344.00	0.140	\$48.16	\$43.34	\$38.53	BUTCHER, JENNIFER A TR ETAL
123090140000	RESIDENTIAL	\$344.00	0.140	\$48.16	\$43.34	\$38.53	CHEN, PAO LUAN
123090150000	RESIDENTIAL	\$344.00	0.230	\$79.12	\$71.20	\$63.30	MARTINEZ, JIMMY C
123090160000	RESIDENTIAL	\$344.00	0.320	\$110.08	\$99.06	\$88.06	HERRERA, GUILLERMO O TR
123090170000	RESIDENTIAL	\$344.00	0.280	\$96.32	\$86.68	\$77.06	REEVES, RYAN
123090180000	AGRICULTURAL	\$0.00	0.000	\$0.00	\$0.00	\$0.00	RECLAMATION, DIST 1614
123090190000	RESIDENTIAL	\$344.00	0.230	\$79.12	\$71.20	\$63.30	HARRISON DONISHA V
123090200000	RESIDENTIAL	\$344.00	0.190	\$65.36	\$58.82	\$52.29	GUEL, IRENE
123090210000	RESIDENTIAL	\$344.00	0.190	\$65.36	\$58.82	\$52.29	POCOROBA, MICHAEL & LINDA
123090220000	RESIDENTIAL	\$344.00	0.190	\$65.36	\$58.82	\$52.29	ROBINETTE, CYNTHIA
123090230000	RESIDENTIAL	\$344.00	0.190	\$65.36	\$58.82	\$52.29	CUETO, ANGELO L III
123090240000	RESIDENTIAL	\$344.00	0.190	\$65.36	\$58.82	\$52.29	MAGANA JAIME CORTES
123090250000	RESIDENTIAL	\$344.00	0.190	\$65.36	\$58.82	\$52.29	HARRIS, GERALD & DONNA
123090260000	RESIDENTIAL	\$344.00	0.190	\$65.36	\$58.82	\$52.29	COTTRELL, EDWARD R
123090270000	RESIDENTIAL	\$344.00	0.190	\$65.36	\$58.82	\$52.29	WELLS, ALFRED & FRANCES M TR
123090280000	RESIDENTIAL	\$344.00	0.190	\$65.36	\$58.82	\$52.29	KNOEPLF, HANS F
123090290000	RESIDENTIAL	\$344.00	0.190	\$65.36	\$58.82	\$52.29	GARCIA, BENITO G & L H
123090300000	RESIDENTIAL	\$344.00	0.190	\$65.36	\$58.82	\$52.29	RAY BEVERLY
123090310000	RESIDENTIAL	\$344.00	0.160	\$55.04	\$49.52	\$44.03	COMBS MALINDA ELIZABETH
123090320000	RESIDENTIAL	\$344.00	0.330	\$113.52	\$102.16	\$90.82	PHAM DUC MINH
123090330000	COMMERCIAL	\$688.00	0.320	\$220.16	\$198.14	\$176.13	REILLY TIMOTHY S & CHARLENE
123100010000	RESIDENTIAL	\$344.00	0.220	\$75.68	\$68.10	\$60.54	KIRKWOLD STEVEN & SUZANNE



RD 1614  
Smith Tract

APN	Classification	Rate	Assessable Area	100% Assessment	90% Assessment	80% Assessment	ASSESSEE
123100020000	RESIDENTIAL	\$344.00	0.160	\$55.04	\$49.52	\$44.03	YOUNG, RICHARD K
123100030000	VACANT	\$68.80	0.220	\$35.00	\$31.50	\$28.00	VALENZUELA KAREN M
123100040000	RESIDENTIAL	\$344.00	0.100	\$35.00	\$31.50	\$28.00	VALENZUELA KAREN M
123100050000	RESIDENTIAL	\$344.00	0.330	\$113.52	\$102.16	\$90.82	BENDER, MICHAEL C
123100060000	RESIDENTIAL	\$344.00	0.170	\$58.48	\$52.62	\$46.78	FIELD, MORRIS C TR
123100070000	RESIDENTIAL	\$344.00	0.170	\$58.48	\$52.62	\$46.78	BROTHERS, NATIA
123100080000	RESIDENTIAL	\$344.00	0.330	\$113.52	\$102.16	\$90.82	BELL, THOMAS D TR
123100090000	RESIDENTIAL	\$344.00	0.170	\$58.48	\$52.62	\$46.78	BERCOT LORELEI MARIE ETAL
123100100000	RESIDENTIAL	\$344.00	0.170	\$58.48	\$52.62	\$46.78	TORRES, SALVADOR R & LILLIAN
123100110000	RESIDENTIAL	\$344.00	0.160	\$55.04	\$49.52	\$44.03	NAVA ADRIAN AVID JR & DEAN ALYSHA SHAMINA
123100120000	RESIDENTIAL	\$344.00	0.160	\$55.04	\$49.52	\$44.03	BALLENGER, SCOTT A
123100130000	RESIDENTIAL	\$344.00	0.170	\$58.48	\$52.62	\$46.78	LOPEZ JESUS & NERI-LOPEZ CINTHIA SALCEDO
123100140000	RESIDENTIAL	\$344.00	0.130	\$44.72	\$40.24	\$35.78	PARKER, THEODORE G
123100150000	RESIDENTIAL	\$344.00	0.140	\$48.16	\$43.34	\$38.53	MARTINEZ MIGUEL A MARTINEZ & SIERRA MARIA
123100160000	RESIDENTIAL	\$344.00	0.170	\$58.48	\$52.62	\$46.78	WONG, BILL & CARMEN TR
123100170000	RESIDENTIAL	\$344.00	0.130	\$44.72	\$40.24	\$35.78	GARCIA JOE & GARCIA SYLVIA
123100180000	RESIDENTIAL	\$344.00	0.510	\$175.44	\$157.88	\$140.35	SNYDER DONALD JOHN ROY
123100190000	RESIDENTIAL	\$344.00	0.190	\$65.36	\$58.82	\$52.29	PERALES, JULIAN
123100230000	RESIDENTIAL	\$344.00	0.130	\$44.72	\$40.24	\$35.78	GARCIA DEUDUIEL ROJAS & GIRON YESENIA RIVERA
123100240000	RESIDENTIAL	\$344.00	0.170	\$58.48	\$52.62	\$46.78	KELLAM JEFFERY
123100250000	RESIDENTIAL	\$344.00	0.130	\$44.72	\$40.24	\$35.78	GUTIERREZ, ANTHONY & PATRICIA TR
123100260000	RESIDENTIAL	\$344.00	0.130	\$44.72	\$40.24	\$35.78	MOBERG, DANNY SCOTT
123100270000	RESIDENTIAL	\$344.00	0.130	\$44.72	\$40.24	\$35.78	WONG, BILL & CARMEN TR
123100280000	RESIDENTIAL	\$344.00	0.130	\$44.72	\$40.24	\$35.78	CARRANZA, DIANA
123100290000	RESIDENTIAL	\$344.00	0.130	\$44.72	\$40.24	\$35.78	FLORES, PATRICIA
123100300000	RESIDENTIAL	\$344.00	0.220	\$75.68	\$68.10	\$60.54	FOWLER, ROBERT C SR & B A TR
123100320000	RESIDENTIAL	\$344.00	0.220	\$75.68	\$68.10	\$60.54	PAULE IRENE
123100400000	RESIDENTIAL	\$344.00	0.330	\$113.52	\$102.16	\$90.82	VANETTI, ALBERT E & MARSAL
123100410000	RESIDENTIAL	\$344.00	0.090	\$35.00	\$31.50	\$28.00	BROWN DOYLE E JR & FIEDEL DURRAN
123100420000	RESIDENTIAL	\$344.00	0.090	\$35.00	\$31.50	\$28.00	GITHERE BELLA
123100440000	RESIDENTIAL	\$344.00	0.340	\$116.96	\$105.26	\$93.57	SIMON KIMBERLY & DONALD JR
123100450000	RESIDENTIAL	\$344.00	0.150	\$51.60	\$46.44	\$41.28	SHOCK NANCY L TR
123100460000	COMMERCIAL	\$688.00	2.120	\$1,458.56	\$1,312.70	\$1,166.85	STOCKTON CHINESE BAPTIST CHURCH
123110010000	RESIDENTIAL	\$344.00	0.240	\$82.56	\$74.30	\$66.05	ARMSTRONG, RODNEY D & C A
123110020000	RESIDENTIAL	\$344.00	0.240	\$82.56	\$74.30	\$66.05	GUTZMAN, ANDREW P & JUDY D
123110030000	RESIDENTIAL	\$344.00	0.240	\$82.56	\$74.30	\$66.05	CLEVELAND, JUDITH A
123110040000	RESIDENTIAL	\$344.00	0.240	\$82.56	\$74.30	\$66.05	GAMEZ, CESAR M JR
123110050000	RESIDENTIAL	\$344.00	0.150	\$51.60	\$46.44	\$41.28	VAN DEN BERGH GARY II
123110060000	RESIDENTIAL	\$344.00	0.150	\$51.60	\$46.44	\$41.28	JIMENEZ EDUARDO LUIS
123110070000	RESIDENTIAL	\$344.00	0.180	\$61.92	\$55.72	\$49.54	LOZANO, DAVID
123110080000	RESIDENTIAL	\$344.00	0.150	\$51.60	\$46.44	\$41.28	VILLALBA GUADALUPE
123110090000	RESIDENTIAL	\$344.00	0.150	\$51.60	\$46.44	\$41.28	KOSICH, GEORGE S
123110100000	RESIDENTIAL	\$344.00	0.180	\$61.92	\$55.72	\$49.54	KAUR, KAILASH TR
123110110000	RESIDENTIAL	\$344.00	0.170	\$58.48	\$52.62	\$46.78	PIETZKE, JERRY & SUSAN J TR
123110120000	RESIDENTIAL	\$344.00	0.200	\$68.80	\$61.92	\$55.04	HICKEY DARRELL L JR & GOTT KATHLEEN IVAMAR
123110130000	RESIDENTIAL	\$344.00	0.200	\$68.80	\$61.92	\$55.04	HERNANDEZ, TINO F & MARICELA
123110140000	RESIDENTIAL	\$344.00	0.200	\$68.80	\$61.92	\$55.04	CARDENAS, MELCHOIR & CELIA ESTHER TR
123110150000	RESIDENTIAL	\$344.00	0.150	\$51.60	\$46.44	\$41.28	CARDENAS CELIA ESTHER TR
123110160000	RESIDENTIAL	\$344.00	0.200	\$68.80	\$61.92	\$55.04	KINSMAN, MERRITT D & ROSALINA M
123110170000	RESIDENTIAL	\$344.00	0.190	\$65.36	\$58.82	\$52.29	GILBERT, GEORGE G & A J
123110180000	RESIDENTIAL	\$344.00	0.190	\$65.36	\$58.82	\$52.29	MENDOZA, MARVEL ETAL
123110190000	RESIDENTIAL	\$344.00	0.190	\$65.36	\$58.82	\$52.29	VON BEHREN LAUREN N
123110200000	RESIDENTIAL	\$344.00	0.190	\$65.36	\$58.82	\$52.29	EVANS, DOROTHY J TR
123110210000	RESIDENTIAL	\$344.00	0.180	\$61.92	\$55.72	\$49.54	CALDERON ALKARAZY, NATALIE D
123110220000	RESIDENTIAL	\$344.00	0.150	\$51.60	\$46.44	\$41.28	ROJAS, ALEJANDRO SR & MARIA M
123110230000	RESIDENTIAL	\$344.00	0.150	\$51.60	\$46.44	\$41.28	MONTALVO STEVEN A
123110240000	RESIDENTIAL	\$344.00	0.180	\$61.92	\$55.72	\$49.54	BONAPARTE, TYSON
123110250000	RESIDENTIAL	\$344.00	0.150	\$51.60	\$46.44	\$41.28	GUERCA CELSO JR & RILLON ANTOINETTE
123110260000	RESIDENTIAL	\$344.00	0.150	\$51.60	\$46.44	\$41.28	MUNOZ, DONNA
123110270000	RESIDENTIAL	\$344.00	0.190	\$65.36	\$58.82	\$52.29	WHITE, OREN P & C
123110280000	RESIDENTIAL	\$344.00	0.190	\$65.36	\$58.82	\$52.29	BROWN JOSHUA J
123110290000	RESIDENTIAL	\$344.00	0.190	\$65.36	\$58.82	\$52.29	ANZALDO OMAR MEDRANO
123110300000	RESIDENTIAL	\$344.00	0.190	\$65.36	\$58.82	\$52.29	GARCIA, ENRIQUE & CLAUDIA
123110310000	RESIDENTIAL	\$344.00	0.190	\$65.36	\$58.82	\$52.29	VALENCIA JESUS ETAL
123110320000	RESIDENTIAL	\$344.00	0.160	\$55.04	\$49.52	\$44.03	LONG, SCOTT
123110330000	RESIDENTIAL	\$344.00	0.160	\$55.04	\$49.52	\$44.03	PARKER, THEODORE G
123110340000	RESIDENTIAL	\$344.00	0.160	\$55.04	\$49.52	\$44.03	GHIO REAL PROPERTY LP
123110350000	RESIDENTIAL	\$344.00	0.160	\$55.04	\$49.52	\$44.03	MARTINEZ GUILLERMINA TR

RD 1614  
Smith Tract

APN	Classification	Rate	Assessable Area	100% Assessment	90% Assessment	80% Assessment	ASSEESSE
123110360000	RESIDENTIAL	\$344.00	0.160	\$55.04	\$49.52	\$44.03	DE HENRIQUEZ MARIA ESPERANZA ORELLANA ET
123110370000	RESIDENTIAL	\$344.00	0.200	\$68.80	\$61.92	\$55.04	NICCCUM, CHRISTINA M ETAL
123110380000	RESIDENTIAL	\$344.00	0.200	\$68.80	\$61.92	\$55.04	BORSODORF, ROBERT L III & OLGA L
123110390000	RESIDENTIAL	\$344.00	0.200	\$68.80	\$61.92	\$55.04	NAVARRETTE RICHARD W ETAL
123110400000	RESIDENTIAL	\$344.00	0.200	\$68.80	\$61.92	\$55.04	PEREZ, SILVIA
123110410000	RESIDENTIAL	\$344.00	0.160	\$55.04	\$49.52	\$44.03	ELLIS MICHAEL D
123110420000	RESIDENTIAL	\$344.00	0.160	\$55.04	\$49.52	\$44.03	JONES, VERLO & P A
123110430000	RESIDENTIAL	\$344.00	0.160	\$55.04	\$49.52	\$44.03	KELLY, CHRISTOPHER J ETAL
123110440000	RESIDENTIAL	\$344.00	0.160	\$55.04	\$49.52	\$44.03	DEVORA, LUCY S
123110450000	RESIDENTIAL	\$344.00	0.140	\$48.16	\$43.34	\$38.53	MENDOZA ISAIAS JIMENEZ
123110460000	RESIDENTIAL	\$344.00	0.240	\$82.56	\$74.30	\$66.05	WU, JIN
123110470000	RESIDENTIAL	\$344.00	0.240	\$82.56	\$74.30	\$66.05	RODA, GARY DEAN & ROBIN
123110480000	RESIDENTIAL	\$344.00	0.240	\$82.56	\$74.30	\$66.05	VALLESTEROS, IMNAS GADINGAN TR
123110490000	RESIDENTIAL	\$344.00	0.240	\$82.56	\$74.30	\$66.05	PITSKER, WILLIAM & JEAN TR
123110500000	RESIDENTIAL	\$344.00	0.240	\$82.56	\$74.30	\$66.05	HARRINGTON MICHAEL SEAN
123110510000	RESIDENTIAL	\$344.00	0.240	\$82.56	\$74.30	\$66.05	ALVARADO, RODNEY
123110520000	RESIDENTIAL	\$344.00	0.240	\$82.56	\$74.30	\$66.05	MOSS-IYEB AHMAD MAX
123110530000	RESIDENTIAL	\$344.00	0.280	\$96.32	\$86.68	\$77.06	OCHOA ANTONIO MUNGUIA & MERAZ ARELY VE
123110540000	RESIDENTIAL	\$344.00	0.280	\$96.32	\$86.68	\$77.06	KUHL DMARIA CALUGCUG & WILMAR
123110550000	RESIDENTIAL	\$344.00	0.290	\$99.76	\$89.78	\$79.81	LARSON, JAMES E & SARA J TR
123110560000	RESIDENTIAL	\$344.00	0.290	\$99.76	\$89.78	\$79.81	WALKER, JOSEPH FORREST
123110570000	RESIDENTIAL	\$344.00	0.290	\$99.76	\$89.78	\$79.81	BAILEY BONITA JO & DACUMOS NANCY RAY
123110580000	RESIDENTIAL	\$344.00	0.290	\$99.76	\$89.78	\$79.81	MCWOODSONA EDDIE
123120010000	RESIDENTIAL	\$344.00	0.140	\$48.16	\$43.34	\$38.53	PACIFICA CONSOLIDATED ASSETS LLC
123120020000	RESIDENTIAL	\$344.00	0.150	\$51.60	\$46.44	\$41.28	XU, GUANGHUI & DIANE TR
123120030000	RESIDENTIAL	\$344.00	0.150	\$51.60	\$46.44	\$41.28	SPEARS, ROGER A
123120040000	RESIDENTIAL	\$344.00	0.140	\$48.16	\$43.34	\$38.53	BURNETT, MICHAEL J & S A
123120050000	RESIDENTIAL	\$344.00	0.140	\$48.16	\$43.34	\$38.53	MENDIOLA, LLOYD L TR
123120060000	RESIDENTIAL	\$344.00	0.140	\$48.16	\$43.34	\$38.53	VARGAS, RUBY N
123120070000	RESIDENTIAL	\$344.00	0.140	\$48.16	\$43.34	\$38.53	BORK, TED J & GLENDA
123120080000	RESIDENTIAL	\$344.00	0.140	\$48.16	\$43.34	\$38.53	LUCERO, ROBERT V
123120090000	RESIDENTIAL	\$344.00	0.170	\$58.48	\$52.62	\$46.78	VARGAS, VERONICA SEGURA
123120100000	RESIDENTIAL	\$344.00	0.120	\$41.28	\$37.14	\$33.02	SANCHEZ MONIQUE & PEREZ MARLENA
123120110000	RESIDENTIAL	\$344.00	0.140	\$48.16	\$43.34	\$38.53	GILCHREST, CHRISTOPHER J
123120120000	RESIDENTIAL	\$344.00	0.340	\$116.96	\$105.26	\$93.57	FLORES, RICHARD & RAMONA V
123120130000	RESIDENTIAL	\$344.00	0.330	\$113.52	\$102.16	\$90.82	FRISCH, GARY B
123120140000	RESIDENTIAL	\$344.00	0.150	\$51.60	\$46.44	\$41.28	RENTERIA-ZAMUDIO JOSE CARLOS ETAL
123120150000	RESIDENTIAL	\$344.00	0.160	\$55.04	\$49.52	\$44.03	GOLDEN KAREN D & MARTINEZ AARON
123120160000	RESIDENTIAL	\$344.00	0.150	\$51.60	\$46.44	\$41.28	SCHNELKE, ANDY TR
123120170000	RESIDENTIAL	\$344.00	0.140	\$48.16	\$43.34	\$38.53	FONSECA, DAVID & DEBORAH ETAL
123120180000	RESIDENTIAL	\$344.00	0.140	\$48.16	\$43.34	\$38.53	SISNEROZ MARIA D
123130010000	COMMERCIAL	\$688.00	0.150	\$103.20	\$92.88	\$82.56	WATSON, ROBERT J & RENAE M
123130040000	RESIDENTIAL	\$344.00	0.190	\$65.36	\$58.82	\$52.29	WATSON, ROBERT J & RENAE M
123130050000	RESIDENTIAL	\$344.00	0.190	\$65.36	\$58.82	\$52.29	MARTINEZ JUAN ANTONIO BECERRA ETAL
123130060000	RESIDENTIAL	\$344.00	0.190	\$65.36	\$58.82	\$52.29	JIMENEZ, ARMANDO & SUSANA
123130070000	RESIDENTIAL	\$344.00	0.190	\$65.36	\$58.82	\$52.29	JIMENEZ XAVIER & ELVA
123130080000	RESIDENTIAL	\$344.00	0.190	\$65.36	\$58.82	\$52.29	LANGENBACH, EUGENE G & CAROL A TR
123130090000	RESIDENTIAL	\$344.00	0.190	\$65.36	\$58.82	\$52.29	FONG, STEPHANIE S
123130100000	RESIDENTIAL	\$344.00	0.190	\$65.36	\$58.82	\$52.29	LANGENBACH, EUGENE G & CAROL A TR
123130110000	RESIDENTIAL	\$344.00	0.190	\$65.36	\$58.82	\$52.29	KAISER, JOSEPH G
123130120000	RESIDENTIAL	\$344.00	0.190	\$65.36	\$58.82	\$52.29	BECK, FORREST E
123130130000	RESIDENTIAL	\$344.00	0.190	\$65.36	\$58.82	\$52.29	LEANOS, JOSE
123130140000	RESIDENTIAL	\$344.00	0.190	\$65.36	\$58.82	\$52.29	WEHE, PATRICIA S
123130150000	RESIDENTIAL	\$344.00	0.210	\$72.24	\$65.00	\$57.79	HICKS DENNIS L & SHERYL A
123130160000	RESIDENTIAL	\$344.00	0.160	\$55.04	\$49.52	\$44.03	CASE GLENDA
123130170000	RESIDENTIAL	\$344.00	0.170	\$58.48	\$52.62	\$46.78	VEGAS ANNA
123130180000	RESIDENTIAL	\$344.00	0.140	\$48.16	\$43.34	\$38.53	PARKER, THEODORE G
123130190000	RESIDENTIAL	\$344.00	0.110	\$37.84	\$34.04	\$30.27	LOCKWOOD, DAVID A & LINDA M
123130200000	RESIDENTIAL	\$344.00	0.140	\$48.16	\$43.34	\$38.53	SHANABROOK, KENNETH & CECILIA
123130220000	RESIDENTIAL	\$344.00	0.460	\$158.24	\$142.40	\$126.59	GREGERSON, JERALD W TR ETAL
123130230000	RESIDENTIAL	\$344.00	0.410	\$141.04	\$126.92	\$112.83	STONE, REGINALD & NELIDA
123130240000	RESIDENTIAL	\$344.00	0.190	\$65.36	\$58.82	\$52.29	STONE, REGINALD THOMAS & NELIDA
123130250000	COMMERCIAL	\$688.00	0.230	\$158.24	\$142.40	\$126.59	WATSON, ROBERT J & RENAE M
123140010000	RESIDENTIAL	\$344.00	0.240	\$82.56	\$74.30	\$66.05	SALAS, EFREN JR
123140020000	RESIDENTIAL	\$344.00	0.240	\$82.56	\$74.30	\$66.05	WU, LEILEI
123140030000	RESIDENTIAL	\$344.00	0.240	\$82.56	\$74.30	\$66.05	MORALEZ MARRISA R ETAL
123140040000	RESIDENTIAL	\$344.00	0.240	\$82.56	\$74.30	\$66.05	LOPEZ, RICHARD M & NUMPHUNG P TR
123140050000	RESIDENTIAL	\$344.00	0.480	\$165.12	\$148.60	\$132.10	FLAHERTY, MARJORIE W TR



RD 1614  
Smith Tract

APN	Classification	Rate	Assessable Area	100% Assessment	90% Assessment	80% Assessment	ASSESSEE
123140070000	RESIDENTIAL	\$344.00	0.160	\$55.04	\$49.52	\$44.03	HERNANDEZ, MONICA
123140080000	RESIDENTIAL	\$344.00	0.160	\$55.04	\$49.52	\$44.03	NAGRA, DALBIR S & KULJIT K
123140090000	RESIDENTIAL	\$344.00	0.160	\$55.04	\$49.52	\$44.03	GUTIERREZ, ALMA R
123140100000	RESIDENTIAL	\$344.00	0.240	\$82.56	\$74.30	\$66.05	HANSON, VICTOR D & DEBORAH
123140110000	RESIDENTIAL	\$344.00	0.240	\$82.56	\$74.30	\$66.05	WITCHER, JEAN A
123140120000	RESIDENTIAL	\$344.00	0.240	\$82.56	\$74.30	\$66.05	SCOTT, JEFF T & LORETTA TR
123140130000	RESIDENTIAL	\$344.00	0.240	\$82.56	\$74.30	\$66.05	TRIGG PEGGY LEE PEGGY LEE
123140140000	RESIDENTIAL	\$344.00	0.230	\$79.12	\$71.20	\$63.30	MOLINA JULIAN & CHELSEY
123140150000	RESIDENTIAL	\$344.00	0.710	\$244.24	\$219.80	\$195.39	ROCCOHAHTACO LLC
123140160000	RESIDENTIAL	\$344.00	0.290	\$99.76	\$89.78	\$79.81	CARDENAS, MELCHER & CELIA E TR
123140170000	RESIDENTIAL	\$344.00	0.240	\$82.56	\$74.30	\$66.05	GIBSON, LORI
123140180000	RESIDENTIAL	\$344.00	0.170	\$58.48	\$52.62	\$46.78	ELLISON RAHSAAN
123140190000	RESIDENTIAL	\$344.00	0.310	\$106.64	\$95.96	\$85.31	SHERGILL, HARRY S & PARMINDER K
123140200000	RESIDENTIAL	\$344.00	0.180	\$61.92	\$55.72	\$49.54	PARRILLA, GUSTAVO
123140210000	RESIDENTIAL	\$344.00	0.150	\$51.60	\$46.44	\$41.28	BALLENGER, SCOTT
123140220000	RESIDENTIAL	\$344.00	0.150	\$51.60	\$46.44	\$41.28	DEMELE, DONALD N & MARY JO
123140230000	VACANT	\$68.80	0.100	\$35.00	\$31.50	\$28.00	MERLO, ARABELLA J ETAL
123140240000	RESIDENTIAL	\$344.00	0.160	\$55.04	\$49.52	\$44.03	FREGGARIO, ALDO III TR
123140250000	RESIDENTIAL	\$344.00	0.220	\$75.68	\$68.10	\$60.54	MCCABE, J MIKE & JOSETTE M TR
123140260000	RESIDENTIAL	\$344.00	0.190	\$65.36	\$58.82	\$52.29	HERN P. J.
123140270000	RESIDENTIAL	\$344.00	0.190	\$65.36	\$58.82	\$52.29	OLIVER, CHARLES
123140280000	RESIDENTIAL	\$344.00	0.190	\$65.36	\$58.82	\$52.29	GAMBOA, LUPE A
123140290000	RESIDENTIAL	\$344.00	0.190	\$65.36	\$58.82	\$52.29	ROBERTS, INGRID ELVERA TR
123140300000	RESIDENTIAL	\$344.00	0.190	\$65.36	\$58.82	\$52.29	FAULKNER, DALLAS M
123140310000	RESIDENTIAL	\$344.00	0.140	\$48.16	\$43.34	\$38.53	ASHLEY THOMAS LLC
123140320000	RESIDENTIAL	\$344.00	0.140	\$48.16	\$43.34	\$38.53	SALDANA, LUIS SR & MARTHA L
123140330000	RESIDENTIAL	\$344.00	0.190	\$65.36	\$58.82	\$52.29	BOCCOLI, RAYMOND & ELIZABETH TR
123151010000	RESIDENTIAL	\$344.00	0.130	\$44.72	\$40.24	\$35.78	BEST DAVID
123151020000	RESIDENTIAL	\$344.00	0.130	\$44.72	\$40.24	\$35.78	DOBALES, FRANK & MARIA E
123151030000	RESIDENTIAL	\$344.00	0.270	\$92.88	\$83.58	\$74.30	COTE, LARRY & KRISTIN
123151040000	RESIDENTIAL	\$344.00	0.270	\$92.88	\$83.58	\$74.30	COTE, LARRY & KRISTIN
123151050000	RESIDENTIAL	\$344.00	0.130	\$44.72	\$40.24	\$35.78	JOHNSON, EVERETT W & B D
123151060000	RESIDENTIAL	\$344.00	0.130	\$44.72	\$40.24	\$35.78	MORGAN, DAVID L SR
123151070000	RESIDENTIAL	\$344.00	0.130	\$44.72	\$40.24	\$35.78	RAGSDALE, PATRICIA L
123151080000	RESIDENTIAL	\$344.00	0.130	\$44.72	\$40.24	\$35.78	VALDEZ MICHAEL A & VALDEZ LISA A TR
123151090000	RESIDENTIAL	\$344.00	0.130	\$44.72	\$40.24	\$35.78	BENNETT, BOB G & MARY ANN
123151100000	RESIDENTIAL	\$344.00	0.130	\$44.72	\$40.24	\$35.78	LOPEZ FERNANDEZ SAMUEL & BARRAGAN MONI
123151110000	RESIDENTIAL	\$344.00	0.130	\$44.72	\$40.24	\$35.78	HARBUT, MONICA
123151120000	RESIDENTIAL	\$344.00	0.130	\$44.72	\$40.24	\$35.78	RODRIGUEZ, JESUS O
123151130000	RESIDENTIAL	\$344.00	0.130	\$44.72	\$40.24	\$35.78	WANG, TERRY HAN XI & JENNIFER Z
123151140000	RESIDENTIAL	\$344.00	0.130	\$44.72	\$40.24	\$35.78	ADAMS TERESA L
123151150000	RESIDENTIAL	\$344.00	0.130	\$44.72	\$40.24	\$35.78	KELLY, ROGER N
123151160000	RESIDENTIAL	\$344.00	0.130	\$44.72	\$40.24	\$35.78	ARCIGA-QUIROZ ROCIO NANCY
123151170000	RESIDENTIAL	\$344.00	0.130	\$44.72	\$40.24	\$35.78	BURNS, LEANNE R
123151180000	RESIDENTIAL	\$344.00	0.200	\$68.80	\$61.92	\$55.04	P & M MORELLI PROPERTIES LP
123151190000	RESIDENTIAL	\$344.00	0.200	\$68.80	\$61.92	\$55.04	HIDALGO, DAVID JR
123151200000	RESIDENTIAL	\$344.00	0.130	\$44.72	\$40.24	\$35.78	BARRERA JUANA M TR
123151210000	RESIDENTIAL	\$344.00	0.130	\$44.72	\$40.24	\$35.78	EATON, DAWN MARIE
123151220000	RESIDENTIAL	\$344.00	0.130	\$44.72	\$40.24	\$35.78	PINA EDUARDO CARRILLO & CARRILLO ISABEL ETAL
123151230000	RESIDENTIAL	\$344.00	0.130	\$44.72	\$40.24	\$35.78	SCHAMBER, KENNETH W
123151240000	RESIDENTIAL	\$344.00	0.270	\$92.88	\$83.58	\$74.30	SULCA, WILSON & ALICIA
123152010000	RESIDENTIAL	\$344.00	0.140	\$48.16	\$43.34	\$38.53	MARTIN SERINA K
123152020000	RESIDENTIAL	\$344.00	0.110	\$37.84	\$34.04	\$30.27	SALAZAR, ROSA A
123152030000	RESIDENTIAL	\$344.00	0.110	\$37.84	\$34.04	\$30.27	KEDA, ROBERT K & GLADYS L TR
123152040000	RESIDENTIAL	\$344.00	0.090	\$35.00	\$31.50	\$28.00	SANCHEZ, MARY ELLEN TR
123152050000	RESIDENTIAL	\$344.00	0.090	\$35.00	\$31.50	\$28.00	REECE, ALBERT W JR ETAL
123152060000	RESIDENTIAL	\$344.00	0.090	\$35.00	\$31.50	\$28.00	OCHOA NICOLE
123152070000	RESIDENTIAL	\$344.00	0.090	\$35.00	\$31.50	\$28.00	CHAVEZ, JAVIER
123152080000	RESIDENTIAL	\$344.00	0.090	\$35.00	\$31.50	\$28.00	JIANG QINGPING & DING XIANG
123152090000	RESIDENTIAL	\$344.00	0.090	\$35.00	\$31.50	\$28.00	BERTOMEN STACY ANN
123152100000	RESIDENTIAL	\$344.00	0.090	\$35.00	\$31.50	\$28.00	ALEXANDER TONY DEANGLO
123152110000	RESIDENTIAL	\$344.00	0.090	\$35.00	\$31.50	\$28.00	SKOBRAK, CHARLES E SR & DONNA M TR
123152120000	RESIDENTIAL	\$344.00	0.090	\$35.00	\$31.50	\$28.00	SAAVEDRA, MARISOL
123152130000	RESIDENTIAL	\$344.00	0.240	\$82.56	\$74.30	\$66.05	TEAGUE, PAUL
123152140000	RESIDENTIAL	\$344.00	0.150	\$51.60	\$46.44	\$41.28	CABEZAS ISIDORO LARA
123152150000	RESIDENTIAL	\$344.00	0.140	\$48.16	\$43.34	\$38.53	SPIKES, JULIA
123152160000	RESIDENTIAL	\$344.00	0.110	\$37.84	\$34.04	\$30.27	MADRIGAL, FRANCISCO J
123152170000	RESIDENTIAL	\$344.00	0.110	\$37.84	\$34.04	\$30.27	BURNETT, JOHN M & KERRI D



RD 1614  
Smith Tract

APN	Classification	Rate	Assessable Area	100% Assessment	90% Assessment	80% Assessment	ASSEESSEE
123152180000	RESIDENTIAL	\$344.00	0.130	\$44.72	\$40.24	\$35.78	LLORENTE, ANTONIO J & ZARA C
123152190000	RESIDENTIAL	\$344.00	0.100	\$35.00	\$31.50	\$28.00	ALDAJANI, WAEL & MOUNTAHA
123152200000	RESIDENTIAL	\$344.00	0.110	\$37.84	\$34.04	\$30.27	PARKER, T G JR & PATRICIA E TR
123152210000	RESIDENTIAL	\$344.00	0.110	\$37.84	\$34.04	\$30.27	BF CROATIAN WAY LLC
123152220000	RESIDENTIAL	\$344.00	0.110	\$37.84	\$34.04	\$30.27	TAA ANITA
123152230000	RESIDENTIAL	\$344.00	0.110	\$37.84	\$34.04	\$30.27	LOOKER, ESSIE L TR
123152250000	COMMERCIAL	\$688.00	0.230	\$158.24	\$142.40	\$126.59	YAHYA, ABDO N & ENTESAR
123152260000	RESIDENTIAL	\$344.00	0.110	\$37.84	\$34.04	\$30.27	COVELLO, MARK A SR TR ETAL
123152270000	RESIDENTIAL	\$344.00	0.110	\$37.84	\$34.04	\$30.27	QUINONES, JOSEPH P
123153010000	RESIDENTIAL	\$344.00	0.130	\$44.72	\$40.24	\$35.78	VALENCIA, MARICELA
123153020000	RESIDENTIAL	\$344.00	0.130	\$44.72	\$40.24	\$35.78	ARBURUA KIMBERLY A TR
123153030000	RESIDENTIAL	\$344.00	0.130	\$44.72	\$40.24	\$35.78	DIAS, JAVIER P & IRENE M TR
123153040000	RESIDENTIAL	\$344.00	0.130	\$44.72	\$40.24	\$35.78	CRAWFORD JOAN D
123153050000	RESIDENTIAL	\$344.00	0.130	\$44.72	\$40.24	\$35.78	TRISTAN, SAN JUAN & V
123153060000	RESIDENTIAL	\$344.00	0.130	\$44.72	\$40.24	\$35.78	LANE, CARENA D
123153090000	RESIDENTIAL	\$344.00	0.130	\$44.72	\$40.24	\$35.78	GRECO, FRANK TR
123153100000	RESIDENTIAL	\$344.00	0.130	\$44.72	\$40.24	\$35.78	BRAZIL DONALD L & THERESA M TR
123153110000	RESIDENTIAL	\$344.00	0.130	\$44.72	\$40.24	\$35.78	SMITH, MELINDA ETAL
123153120000	RESIDENTIAL	\$344.00	0.130	\$44.72	\$40.24	\$35.78	HUFF KEVIN L & MARGARET K TR
123153130000	RESIDENTIAL	\$344.00	0.180	\$61.92	\$55.72	\$49.54	ODNEAL, KEVIN & JULIE
123153140000	RESIDENTIAL	\$344.00	0.170	\$58.48	\$52.62	\$46.78	MEDFORD WILLIAM & ALYSON MONTEZ
123153150000	RESIDENTIAL	\$344.00	0.170	\$58.48	\$52.62	\$46.78	DRENNAN, RICHARD & CAROL
123153160000	RESIDENTIAL	\$344.00	0.250	\$86.00	\$77.40	\$68.80	KELSO KYRON KIM & MONIQUE E TR
123153170000	RESIDENTIAL	\$344.00	0.120	\$41.28	\$37.14	\$33.02	S & R STOCKTON PROPERTIES
123153180000	RESIDENTIAL	\$344.00	0.130	\$44.72	\$40.24	\$35.78	VERA ISAAC & MARTHA ETAL
123153190000	RESIDENTIAL	\$344.00	0.130	\$44.72	\$40.24	\$35.78	HORN JAMES WAYNE & SHARON MARIE TR
123153200000	RESIDENTIAL	\$344.00	0.130	\$44.72	\$40.24	\$35.78	GONZALEZ PIETRO R PINEDA & PINEDA BLANCA
123153210000	RESIDENTIAL	\$344.00	0.130	\$44.72	\$40.24	\$35.78	SAUCEDO, GRACIELA
123153220000	RESIDENTIAL	\$344.00	0.130	\$44.72	\$40.24	\$35.78	HERRON LEE ROY II
123153230000	RESIDENTIAL	\$344.00	0.130	\$44.72	\$40.24	\$35.78	MARCHINI, RICHARD & DEBBIE
123153240000	RESIDENTIAL	\$344.00	0.130	\$44.72	\$40.24	\$35.78	DEIZ ALYSSA M
123153250000	RESIDENTIAL	\$344.00	0.130	\$44.72	\$40.24	\$35.78	OUK, HEATHER
123153260000	RESIDENTIAL	\$344.00	0.130	\$44.72	\$40.24	\$35.78	BOTTLEY GARY M JR & TAYLOR BOTTLEY INISHA D
123153270000	RESIDENTIAL	\$344.00	0.130	\$44.72	\$40.24	\$35.78	NOLAN, WAYNE A & BETTY
123153280000	VACANT	\$68.80	0.130	\$35.00	\$31.50	\$28.00	NOLAN, WAYNE A & BETTY
123153290000	RESIDENTIAL	\$344.00	0.130	\$44.72	\$40.24	\$35.78	YANOWITZ ELYSA J TR
123153300000	RESIDENTIAL	\$344.00	0.130	\$44.72	\$40.24	\$35.78	YANOWITZ ELYSA J TR
123153310000	RESIDENTIAL	\$344.00	0.270	\$92.88	\$83.58	\$74.30	MELLO, ERNEST & TARA
123154010000	RESIDENTIAL	\$344.00	0.110	\$37.84	\$34.04	\$30.27	VAUGHAN MARK & GAYLEEN
123154020000	RESIDENTIAL	\$344.00	0.110	\$37.84	\$34.04	\$30.27	MICENHEIMER, MONIQUE RENELL
123154030000	RESIDENTIAL	\$344.00	0.110	\$37.84	\$34.04	\$30.27	MAGDALENO SARAH
123154040000	RESIDENTIAL	\$344.00	0.110	\$37.84	\$34.04	\$30.27	UTZERATH, BRANDAN ETAL
123154050000	RESIDENTIAL	\$344.00	0.110	\$37.84	\$34.04	\$30.27	ALMAREZ DAWN C
123154060000	RESIDENTIAL	\$344.00	0.110	\$37.84	\$34.04	\$30.27	MEDINA DAISY JANET
123154070000	RESIDENTIAL	\$344.00	0.110	\$37.84	\$34.04	\$30.27	SOTO JACQUELINE
123154080000	RESIDENTIAL	\$344.00	0.130	\$44.72	\$40.24	\$35.78	MARCHINI, RICHARD & DEBBIE
123154090000	RESIDENTIAL	\$344.00	0.110	\$37.84	\$34.04	\$30.27	JOHANSSON, ROBERT V TR
123154100000	RESIDENTIAL	\$344.00	0.110	\$37.84	\$34.04	\$30.27	HOOPER, RUTH ANN
123154110000	RESIDENTIAL	\$344.00	0.110	\$37.84	\$34.04	\$30.27	PIERZINA DARYL VERNON JR & LINDSEY RENE
123154120000	RESIDENTIAL	\$344.00	0.110	\$37.84	\$34.04	\$30.27	TYRRELL, JOHN D JR & SUSAN I
123154130000	RESIDENTIAL	\$344.00	0.110	\$37.84	\$34.04	\$30.27	THACHER RORY
123154140000	RESIDENTIAL	\$344.00	0.110	\$37.84	\$34.04	\$30.27	SHIRK, MATTHEW S
123154160000	COMMERCIAL	\$688.00	0.460	\$316.48	\$284.82	\$253.18	BASSO, GREGORY JOHN ETAL
123154190000	VACANT	\$68.80	0.110	\$35.00	\$31.50	\$28.00	BASSO, GREGORY JOHN ETAL
123154200000	RESIDENTIAL	\$344.00	0.110	\$37.84	\$34.04	\$30.27	CASTLES, PAULA RAE
123154210000	RESIDENTIAL	\$344.00	0.110	\$37.84	\$34.04	\$30.27	JOHNSON, JOHN & KARYN TR ETAL
123154220000	RESIDENTIAL	\$344.00	0.110	\$37.84	\$34.04	\$30.27	MODESTO ISABELLA M
123154230000	RESIDENTIAL	\$344.00	0.110	\$37.84	\$34.04	\$30.27	HASSAN FAREEHA
123154240000	RESIDENTIAL	\$344.00	0.110	\$37.84	\$34.04	\$30.27	MCINTOSH BRENDA J TR
123154250000	RESIDENTIAL	\$344.00	0.110	\$37.84	\$34.04	\$30.27	EMBREY, STEPHANIE
123154260000	RESIDENTIAL	\$344.00	0.110	\$37.84	\$34.04	\$30.27	RICHELIEU, RICHARD K & ROBERTA L TR
123154270000	RESIDENTIAL	\$344.00	0.190	\$65.36	\$58.82	\$52.29	CARDENAS MARIAELENA
123154280000	COMMERCIAL	\$688.00	0.120	\$82.56	\$74.30	\$66.05	BASSO, GREGORY JOHN ETAL
123154290000	RESIDENTIAL	\$344.00	0.120	\$41.28	\$37.14	\$33.02	BREWER CHEYANN E ETAL
123154300000	COMMERCIAL	\$688.00	0.230	\$158.24	\$142.40	\$126.59	BASSO, GREGORY JOHN ETAL
123161010000	RESIDENTIAL	\$344.00	0.130	\$44.72	\$40.24	\$35.78	JUNEZ, MA JESUS
123161020000	RESIDENTIAL	\$344.00	0.130	\$44.72	\$40.24	\$35.78	PETERS JON C II ETAL
123161030000	RESIDENTIAL	\$344.00	0.130	\$44.72	\$40.24	\$35.78	PHAM, VAN & PHUOC

RD 1614  
Smith Tract

APN	Classification	Rate	Assessable Area	100% Assessment	90% Assessment	80% Assessment	ASSESSEE
123161040000	RESIDENTIAL	\$344.00	0.130	\$44.72	\$40.24	\$35.78	CALDERON ADOLFO M & CARLOTA C TR
123161050000	RESIDENTIAL	\$344.00	0.250	\$86.00	\$77.40	\$68.80	BARNES, ROBERT
123161060000	RESIDENTIAL	\$344.00	0.190	\$65.36	\$58.82	\$52.29	CHAPMAN, LANCE THURMAN
123161070000	RESIDENTIAL	\$344.00	0.130	\$44.72	\$40.24	\$35.78	FLORES CHARLES M
123161080000	RESIDENTIAL	\$344.00	0.180	\$61.92	\$55.72	\$49.54	BURTON, NORVELL L
123161090000	RESIDENTIAL	\$344.00	0.130	\$44.72	\$40.24	\$35.78	MARTINEZ ADAM U
123161100000	RESIDENTIAL	\$344.00	0.130	\$44.72	\$40.24	\$35.78	HERNANDEZ PORFIRO JR
123161110000	RESIDENTIAL	\$344.00	0.130	\$44.72	\$40.24	\$35.78	FLORES, NANCY A
123161120000	RESIDENTIAL	\$344.00	0.130	\$44.72	\$40.24	\$35.78	TRUSTWORTHY ADVISORS INC
123161130000	RESIDENTIAL	\$344.00	0.250	\$86.00	\$77.40	\$68.80	RSF PROPERTIES LLC
123161140000	RESIDENTIAL	\$344.00	0.130	\$44.72	\$40.24	\$35.78	ZAMORA, OSCAR A & LAURA
123161150000	RESIDENTIAL	\$344.00	0.130	\$44.72	\$40.24	\$35.78	TOLEDO ANDREW E
123161160000	RESIDENTIAL	\$344.00	0.250	\$86.00	\$77.40	\$68.80	OSTRANDER, BONNIE M
123161170000	RESIDENTIAL	\$344.00	0.130	\$44.72	\$40.24	\$35.78	STOKER, JAMES D
123161180000	RESIDENTIAL	\$344.00	0.130	\$44.72	\$40.24	\$35.78	CAYTON JUSTIN ALEXANDER ETAL
123161190000	RESIDENTIAL	\$344.00	0.250	\$86.00	\$77.40	\$68.80	TAKAHASHI MOTOE TR
123161200000	RESIDENTIAL	\$344.00	0.250	\$86.00	\$77.40	\$68.80	NIELSON, LOIS O ETAL
123161210000	RESIDENTIAL	\$344.00	0.130	\$44.72	\$40.24	\$35.78	RODRIGUEZ MIRIAM JULISSA & REYES LINDA ESTE
123161220000	RESIDENTIAL	\$344.00	0.130	\$44.72	\$40.24	\$35.78	APPLEGATE, MAURICE TR
123162010000	RESIDENTIAL	\$344.00	0.250	\$86.00	\$77.40	\$68.80	NEW, PATRICK A TR
123162020000	RESIDENTIAL	\$344.00	0.130	\$44.72	\$40.24	\$35.78	ROWE, PATRICK S
123162030000	RESIDENTIAL	\$344.00	0.130	\$44.72	\$40.24	\$35.78	GUTIERREZ, ENRIQUE & AURORA
123162040000	RESIDENTIAL	\$344.00	0.130	\$44.72	\$40.24	\$35.78	ALVAREZ JANEY ETAL
123162050000	RESIDENTIAL	\$344.00	0.130	\$44.72	\$40.24	\$35.78	TANG CHAOYANG JASON & HSUEHHSIA ANNA TR
123162060000	RESIDENTIAL	\$344.00	0.190	\$65.36	\$58.82	\$52.29	MANAOIS REBECCA M
123162070000	RESIDENTIAL	\$344.00	0.190	\$65.36	\$58.82	\$52.29	BRADBURY, JOHN H JR & ELAINE K TR
123162080000	RESIDENTIAL	\$344.00	0.190	\$65.36	\$58.82	\$52.29	GUZMAN, HARRY SR & KATHERYN
123162090000	RESIDENTIAL	\$344.00	0.190	\$65.36	\$58.82	\$52.29	DALRYMPLE JOHN & MARYANN TR
123162100000	RESIDENTIAL	\$344.00	0.130	\$44.72	\$40.24	\$35.78	SOLARI, CHERIE D TR
123162110000	RESIDENTIAL	\$344.00	0.130	\$44.72	\$40.24	\$35.78	LOPEZ, ABELINO
123162120000	RESIDENTIAL	\$344.00	0.250	\$86.00	\$77.40	\$68.80	ZUCCHELLI JOANNE DREW TR
123162130000	RESIDENTIAL	\$344.00	0.250	\$86.00	\$77.40	\$68.80	LIN CALVIN
123162140000	RESIDENTIAL	\$344.00	0.250	\$86.00	\$77.40	\$68.80	MALLAPUR AVANTI
123162150000	RESIDENTIAL	\$344.00	0.250	\$86.00	\$77.40	\$68.80	TOFANELLI KERRI ETAL
123162160000	RESIDENTIAL	\$344.00	0.250	\$86.00	\$77.40	\$68.80	GILMORE, TANYA
123162170000	RESIDENTIAL	\$344.00	0.250	\$86.00	\$77.40	\$68.80	ASHLOCK, LAURENCE M & JOANNA TR
123162180000	RESIDENTIAL	\$344.00	0.130	\$44.72	\$40.24	\$35.78	SANTILLAN JOAQUIN
123162190000	RESIDENTIAL	\$344.00	0.130	\$44.72	\$40.24	\$35.78	ARMANINO, PAUL V & CARRIE J
123163010000	RESIDENTIAL	\$344.00	0.130	\$44.72	\$40.24	\$35.78	MASON, PAMALA
123163020000	RESIDENTIAL	\$344.00	0.130	\$44.72	\$40.24	\$35.78	LAWRENCE, ISELA R TR
123163030000	RESIDENTIAL	\$344.00	0.130	\$44.72	\$40.24	\$35.78	THOLBORN, GEORGE F & W
123163040000	RESIDENTIAL	\$344.00	0.130	\$44.72	\$40.24	\$35.78	MEDINA FRANCISCO AMAYA & DE AMAYA CLAUD
123163050000	RESIDENTIAL	\$344.00	0.130	\$44.72	\$40.24	\$35.78	MEAD DEBRA KATE
123163060000	RESIDENTIAL	\$344.00	0.130	\$44.72	\$40.24	\$35.78	SPERRY, THOMAS
123163070000	RESIDENTIAL	\$344.00	0.190	\$65.36	\$58.82	\$52.29	KJELAAS, MARLIN & RENEE
123163080000	RESIDENTIAL	\$344.00	0.190	\$65.36	\$58.82	\$52.29	STRATEGIC ENTERPRISES INC
123163090000	RESIDENTIAL	\$344.00	0.130	\$44.72	\$40.24	\$35.78	DUGAS JEREMI & BREANNA L
123163110000	RESIDENTIAL	\$344.00	0.260	\$89.44	\$80.48	\$71.55	KHAN SHAHID
123163120000	RESIDENTIAL	\$344.00	0.140	\$48.16	\$43.34	\$38.53	OLDHAM, EVAN
123163130000	RESIDENTIAL	\$344.00	0.110	\$37.84	\$34.04	\$30.27	GIFFORD SANDRA LYNN
123163140000	RESIDENTIAL	\$344.00	0.140	\$48.16	\$43.34	\$38.53	BARRON, CHARLES E
123163150000	RESIDENTIAL	\$344.00	0.130	\$44.72	\$40.24	\$35.78	COBA, JESUS
123163160000	RESIDENTIAL	\$344.00	0.250	\$86.00	\$77.40	\$68.80	CUMPLIDO DANNY ETAL
123163170000	RESIDENTIAL	\$344.00	0.170	\$58.48	\$52.62	\$46.78	MARTINEZ LETICIA
123163180000	RESIDENTIAL	\$344.00	0.170	\$58.48	\$52.62	\$46.78	GUERERRO, ALFRED & CARRON
123163190000	RESIDENTIAL	\$344.00	0.170	\$58.48	\$52.62	\$46.78	ORTEGA MANUEL SANTIAGO
123163200000	RESIDENTIAL	\$344.00	0.170	\$58.48	\$52.62	\$46.78	LANG, ROBERT & MYRA
123163210000	RESIDENTIAL	\$344.00	0.170	\$58.48	\$52.62	\$46.78	JEFFERSON LANITA
123163220000	RESIDENTIAL	\$344.00	0.170	\$58.48	\$52.62	\$46.78	WYLES, KATHRYN A TR
123163230000	RESIDENTIAL	\$344.00	0.150	\$51.60	\$46.44	\$41.28	HERNANDEZ, JULIAN
123163240000	RESIDENTIAL	\$344.00	0.180	\$61.92	\$55.72	\$49.54	MOLYNEUX SYLVESTER ROSS ETAL
123163250000	RESIDENTIAL	\$344.00	0.180	\$61.92	\$55.72	\$49.54	HARPER, PATRICK W & NONA J
123163260000	RESIDENTIAL	\$344.00	0.130	\$44.72	\$40.24	\$35.78	RILEY, JAMES & MARY
123163270000	RESIDENTIAL	\$344.00	0.130	\$44.72	\$40.24	\$35.78	SOTO, CARLOS M & M I
123164010000	RESIDENTIAL	\$344.00	0.130	\$44.72	\$40.24	\$35.78	LEDBETTER, JEREMY J
123164020000	RESIDENTIAL	\$344.00	0.130	\$44.72	\$40.24	\$35.78	HANNA, TROY S & SUSAN
123164030000	RESIDENTIAL	\$344.00	0.130	\$44.72	\$40.24	\$35.78	HERNANDEZ, ROBERT & ARACELI
123164040000	RESIDENTIAL	\$344.00	0.130	\$44.72	\$40.24	\$35.78	SCHNELKE, GUADALUPE C TR



RD 1614  
Smith Tract

APN	Classification	Rate	Assessable Area	100% Assessment	90% Assessment	80% Assessment	ASSESSEE
123164050000	RESIDENTIAL	\$344.00	0.130	\$44.72	\$40.24	\$35.78	THORN, GERALD A & VIRGINIA R TR
123164060000	RESIDENTIAL	\$344.00	0.130	\$44.72	\$40.24	\$35.78	GUPTA PAULASTYA
123164070000	RESIDENTIAL	\$344.00	0.130	\$44.72	\$40.24	\$35.78	RAMIREZ, NATALIO
123164080000	RESIDENTIAL	\$344.00	0.130	\$44.72	\$40.24	\$35.78	PSENITCHI, CONSTANTIN & DESIRAE
123164090000	RESIDENTIAL	\$344.00	0.130	\$44.72	\$40.24	\$35.78	BURROUGH YOUNG JOLENE MARIE
123164100000	RESIDENTIAL	\$344.00	0.130	\$44.72	\$40.24	\$35.78	ORTEGA ORTIZ, VERONICA
123164120000	RESIDENTIAL	\$344.00	0.130	\$44.72	\$40.24	\$35.78	BOLAGNER, MARIA CHRISTINA B
123164130000	RESIDENTIAL	\$344.00	0.130	\$44.72	\$40.24	\$35.78	TATE AMOS & PAMELA
123164140000	RESIDENTIAL	\$344.00	0.160	\$55.04	\$49.52	\$44.03	PHAM, VAN TRUNG & PHUOC THI
123164150000	RESIDENTIAL	\$344.00	0.140	\$48.16	\$43.34	\$38.53	GONZALES, DANIEL & CATHY N TR
123164160000	RESIDENTIAL	\$344.00	0.250	\$86.00	\$77.40	\$68.80	ROLLINS ANN MARIE TR
123164170000	RESIDENTIAL	\$344.00	0.140	\$48.16	\$43.34	\$38.53	LIU, QIFANG
123164180000	RESIDENTIAL	\$344.00	0.250	\$86.00	\$77.40	\$68.80	RUIZ, ROBERT R & DOROTHY E TR
123164190000	RESIDENTIAL	\$344.00	0.250	\$86.00	\$77.40	\$68.80	TOWLE, TED G & ROSA J CRESPO
123164200000	RESIDENTIAL	\$344.00	0.130	\$44.72	\$40.24	\$35.78	HUFF KEVIN L & MARGARET K
123164210000	RESIDENTIAL	\$344.00	0.130	\$44.72	\$40.24	\$35.78	RING, DENNIS L & NANCY L TR
123164240000	RESIDENTIAL	\$344.00	0.130	\$44.72	\$40.24	\$35.78	BRYANT, WILLIAM J JR ETAL
123164250000	RESIDENTIAL	\$344.00	0.150	\$51.60	\$46.44	\$41.28	MAHONEY MARIA LOURDES
123164260000	RESIDENTIAL	\$344.00	0.100	\$35.00	\$31.50	\$28.00	ARBURUA KIMBERLY A TR
123164270000	RESIDENTIAL	\$344.00	0.250	\$86.00	\$77.40	\$68.80	RUSSELL JEANNE M ETAL
123164290000	RESIDENTIAL	\$344.00	0.240	\$82.56	\$74.30	\$66.05	MACIAS, VANESSA M
123164300000	RESIDENTIAL	\$344.00	0.130	\$44.72	\$40.24	\$35.78	FRANICH, MARCIA L TR
123164310000	RESIDENTIAL	\$344.00	0.130	\$44.72	\$40.24	\$35.78	FUJITA, TIMOTHY K & D
123164320000	RESIDENTIAL	\$344.00	0.130	\$44.72	\$40.24	\$35.78	RALEY, CHRISTINE H
123171010000	RESIDENTIAL	\$344.00	0.140	\$48.16	\$43.34	\$38.53	SWARTZ, VICKY L
123171020000	RESIDENTIAL	\$344.00	0.140	\$48.16	\$43.34	\$38.53	RAMIREZ, MARIA L ETAL
123171030000	RESIDENTIAL	\$344.00	0.140	\$48.16	\$43.34	\$38.53	BREGANTE, JACQUELINE
123171040000	RESIDENTIAL	\$344.00	0.140	\$48.16	\$43.34	\$38.53	BRANNON, PATRICK J
123171050000	RESIDENTIAL	\$344.00	0.140	\$48.16	\$43.34	\$38.53	NEW, PATRICK A TR
123171060000	RESIDENTIAL	\$344.00	0.140	\$48.16	\$43.34	\$38.53	ABREU, TRACEY L
123171070000	RESIDENTIAL	\$344.00	0.140	\$48.16	\$43.34	\$38.53	MARIANI, MARIO
123171080000	RESIDENTIAL	\$344.00	0.140	\$48.16	\$43.34	\$38.53	MENDOZA, MARGARET TERESA TR
123171090000	RESIDENTIAL	\$344.00	0.290	\$99.76	\$89.78	\$79.81	LEEDY, DAVID M & NORIKO O
123171100000	RESIDENTIAL	\$344.00	0.290	\$99.76	\$89.78	\$79.81	PEREZ HECTOR & NEGRETE-PEREZ MARIA R
123171110000	RESIDENTIAL	\$344.00	0.290	\$99.76	\$89.78	\$79.81	SANTOS, LUIS
123171120000	RESIDENTIAL	\$344.00	0.140	\$48.16	\$43.34	\$38.53	FERNANDEZ ANGELA ETAL
123171130000	RESIDENTIAL	\$344.00	0.140	\$48.16	\$43.34	\$38.53	HELTON, HERBERT & VIRGINIA
123171140000	RESIDENTIAL	\$344.00	0.140	\$48.16	\$43.34	\$38.53	MACK SCOTT RICHARD & HEIDI
123171150000	RESIDENTIAL	\$344.00	0.140	\$48.16	\$43.34	\$38.53	ORTIZ JONATHAN ETAL
123171160000	RESIDENTIAL	\$344.00	0.290	\$99.76	\$89.78	\$79.81	OVALLE BRIAN ALBERTO & CORONA JEANETTE
123172010000	RESIDENTIAL	\$344.00	0.140	\$48.16	\$43.34	\$38.53	BRAXTON THALIA SHAVONNE
123172020000	RESIDENTIAL	\$344.00	0.140	\$48.16	\$43.34	\$38.53	GONZALEZ MONICA
123172030000	RESIDENTIAL	\$344.00	0.140	\$48.16	\$43.34	\$38.53	DSOUZA CLENTA ANNA MARIA TR
123172040000	RESIDENTIAL	\$344.00	0.140	\$48.16	\$43.34	\$38.53	COPE, MILES C & CARLA L
123172050000	RESIDENTIAL	\$344.00	0.140	\$48.16	\$43.34	\$38.53	ROWLEY, ROSS & FELICIA TR
123172060000	RESIDENTIAL	\$344.00	0.140	\$48.16	\$43.34	\$38.53	GARCIA, LUIS J
123172070000	RESIDENTIAL	\$344.00	0.140	\$48.16	\$43.34	\$38.53	GNWOODY LLC
123172080000	RESIDENTIAL	\$344.00	0.140	\$48.16	\$43.34	\$38.53	PRESERVED ASSETS LLC
123172090000	RESIDENTIAL	\$344.00	0.130	\$44.72	\$40.24	\$35.78	HUYNH VINH & LA CINDY
123172100000	RESIDENTIAL	\$344.00	0.160	\$55.04	\$49.52	\$44.03	VAUTHERIN NICOLAS JOSEPH TR ETAL
123172110000	RESIDENTIAL	\$344.00	0.270	\$92.88	\$83.58	\$74.30	DAL PORTO WILLIAM
123172120000	RESIDENTIAL	\$344.00	0.160	\$55.04	\$49.52	\$44.03	MENDOZA RICHARD
123172130000	RESIDENTIAL	\$344.00	0.140	\$48.16	\$43.34	\$38.53	YOUNNEL CREIGHTON C & BERTHA TR
123172140000	RESIDENTIAL	\$344.00	0.290	\$99.76	\$89.78	\$79.81	MENDOZA, RONNIE
123172150000	RESIDENTIAL	\$344.00	0.290	\$99.76	\$89.78	\$79.81	TREEBS KENDALL TR
123172160000	RESIDENTIAL	\$344.00	0.140	\$48.16	\$43.34	\$38.53	HD HOUSING LLC
123172170000	RESIDENTIAL	\$344.00	0.140	\$48.16	\$43.34	\$38.53	BRINK PAUL N & DALESSANDRO ANN MARIE
123173010000	RESIDENTIAL	\$344.00	0.140	\$48.16	\$43.34	\$38.53	JONES, MARTIN L & JANET S TR
123173020000	RESIDENTIAL	\$344.00	0.140	\$48.16	\$43.34	\$38.53	PARRISH, DARRYL L TR
123173040000	RESIDENTIAL	\$344.00	0.140	\$48.16	\$43.34	\$38.53	REVILLAR, DONNA
123173050000	RESIDENTIAL	\$344.00	0.140	\$48.16	\$43.34	\$38.53	POLINA, TOMAS JR & CHRISTINA
123173060000	RESIDENTIAL	\$344.00	0.140	\$48.16	\$43.34	\$38.53	URIBE RODOLFO & KAYLA SUE
123173070000	RESIDENTIAL	\$344.00	0.140	\$48.16	\$43.34	\$38.53	PERRY, ERIC S
123173080000	RESIDENTIAL	\$344.00	0.180	\$61.92	\$55.72	\$49.54	ZLOBINSKY JACOB ALEXANDER CHUAKAY
123173090000	RESIDENTIAL	\$344.00	0.160	\$55.04	\$49.52	\$44.03	RUSSO, CHARLES S
123173100000	RESIDENTIAL	\$344.00	0.240	\$82.56	\$74.30	\$66.05	RODRIGUEZ-JOHNSON JOSEPH RYAN ETAL
123173110000	RESIDENTIAL	\$344.00	0.170	\$58.48	\$52.62	\$46.78	ARRIZON MIGUEL P ETAL & GALINDO JAZMIN
123173120000	RESIDENTIAL	\$344.00	0.140	\$48.16	\$43.34	\$38.53	STEVEN WERNER FAMILY LTD PTP



RD 1614  
Smith Tract

APN	Classification	Rate	Assessable Area	100% Assessment	90% Assessment	80% Assessment	ASSESSEE
123173130000	RESIDENTIAL	\$344.00	0.140	\$48.16	\$43.34	\$38.53	BECKHAM, ROGER E
123173150000	RESIDENTIAL	\$344.00	0.140	\$48.16	\$43.34	\$38.53	VASQUEZ-RUVALCABA CARLOS ETAL
123173160000	RESIDENTIAL	\$344.00	0.140	\$48.16	\$43.34	\$38.53	MCKEON, MIHAELA
123173170000	RESIDENTIAL	\$344.00	0.160	\$55.04	\$49.52	\$44.03	RODRIGUEZ, ALONZO G & RITA
123173180000	RESIDENTIAL	\$344.00	0.130	\$44.72	\$40.24	\$35.78	PEREZ JOSE LUIS
123173190000	RESIDENTIAL	\$344.00	0.140	\$48.16	\$43.34	\$38.53	RAMIREZ MENDOZA, JULIO ERNESTO
123173200000	RESIDENTIAL	\$344.00	0.140	\$48.16	\$43.34	\$38.53	WELLER MELISSA ANN TR
123173210000	RESIDENTIAL	\$344.00	0.140	\$48.16	\$43.34	\$38.53	RAMOS, MARTIN & JACQUELINE
123173220000	RESIDENTIAL	\$344.00	0.140	\$48.16	\$43.34	\$38.53	HO, KEVIN D
123174010000	RESIDENTIAL	\$344.00	0.140	\$48.16	\$43.34	\$38.53	STULTS MILFORD E & FRANCES A TR
123174020000	RESIDENTIAL	\$344.00	0.140	\$48.16	\$43.34	\$38.53	CASILLAS, DANIEL Y JR & MELINA M
123174030000	RESIDENTIAL	\$344.00	0.140	\$48.16	\$43.34	\$38.53	COLLINS, RONALD L & L A
123174040000	RESIDENTIAL	\$344.00	0.140	\$48.16	\$43.34	\$38.53	BABAUTA, SHERYL
123174050000	RESIDENTIAL	\$344.00	0.220	\$75.68	\$68.10	\$60.54	BARKER, BARTLETT A JR & DIANA L
123174060000	RESIDENTIAL	\$344.00	0.220	\$75.68	\$68.10	\$60.54	AVAKIAN EUGENE W TR LIFE ESTATE
123174070000	RESIDENTIAL	\$344.00	0.140	\$48.16	\$43.34	\$38.53	BREITHAUP, MARK O & KAREN
123174080000	RESIDENTIAL	\$344.00	0.190	\$65.36	\$58.82	\$52.29	BOGA, MATTHEW & VERENA
123174090000	RESIDENTIAL	\$344.00	0.190	\$65.36	\$58.82	\$52.29	SELIN, JONATHAN D & JULIE L TR
123174100000	RESIDENTIAL	\$344.00	0.190	\$65.36	\$58.82	\$52.29	LOPEZ YUNIOR A & RAMIREZ SARA ELIZABETH BE
123174110000	RESIDENTIAL	\$344.00	0.190	\$65.36	\$58.82	\$52.29	BROOKS, IDA A TR
123174120000	RESIDENTIAL	\$344.00	0.140	\$48.16	\$43.34	\$38.53	HAUT, JENNIFER
123174130000	RESIDENTIAL	\$344.00	0.140	\$48.16	\$43.34	\$38.53	MORENO, MANUEL & TANYA TR
123174140000	RESIDENTIAL	\$344.00	0.140	\$48.16	\$43.34	\$38.53	PETERSEN, DELL D & YOLANDA TR
123174150000	RESIDENTIAL	\$344.00	0.140	\$48.16	\$43.34	\$38.53	DICKINSON PHILIP R & DONNA TR
123174160000	RESIDENTIAL	\$344.00	0.130	\$44.72	\$40.24	\$35.78	ESTRADA ANTONIO JR
123174170000	RESIDENTIAL	\$344.00	0.130	\$44.72	\$40.24	\$35.78	LAIRD AARON P
123174180000	RESIDENTIAL	\$344.00	0.160	\$55.04	\$49.52	\$44.03	JOHNSON RONALD
123174190000	RESIDENTIAL	\$344.00	0.140	\$48.16	\$43.34	\$38.53	PAOLETTI NICOLA AKIRA
123181010000	RESIDENTIAL	\$344.00	0.230	\$79.12	\$71.20	\$63.30	JOHNSON STEPHEN A
123181020000	RESIDENTIAL	\$344.00	0.110	\$37.84	\$34.04	\$30.27	CHAIN, JEFFREY J & STEPHANIE R
123181030000	RESIDENTIAL	\$344.00	0.110	\$37.84	\$34.04	\$30.27	ABDALLAH, JOHN ETAL
123181040000	RESIDENTIAL	\$344.00	0.230	\$79.12	\$71.20	\$63.30	MAGDALENO ELIZABETH JANE TR
123181050000	RESIDENTIAL	\$344.00	0.110	\$37.84	\$34.04	\$30.27	MENDOZA, RICHARD & JESSIE C TR
123181060000	RESIDENTIAL	\$344.00	0.110	\$37.84	\$34.04	\$30.27	URBINA ERIK ETAL
123181070000	RESIDENTIAL	\$344.00	0.110	\$37.84	\$34.04	\$30.27	PEREZ, GERARDO CABRERA & MARIA L GARCIA
123181080000	RESIDENTIAL	\$344.00	0.110	\$37.84	\$34.04	\$30.27	JOSEPH, THOMAS & JOYCE
123181090000	RESIDENTIAL	\$344.00	0.110	\$37.84	\$34.04	\$30.27	YBARRA, LORRETTA J
123181100000	RESIDENTIAL	\$344.00	0.110	\$37.84	\$34.04	\$30.27	NAVONE, DANIEL JOSEPH TR
123181110000	RESIDENTIAL	\$344.00	0.230	\$79.12	\$71.20	\$63.30	CARDENAS, MICHAEL & LISA MARIA
123181120000	RESIDENTIAL	\$344.00	0.140	\$48.16	\$43.34	\$38.53	CRUZ, RIGOBERTO B ETAL
123181150000	RESIDENTIAL	\$344.00	0.110	\$37.84	\$34.04	\$30.27	SINGH PARAMJIT & ARLENE
123181180000	RESIDENTIAL	\$344.00	0.210	\$72.24	\$65.00	\$57.79	JONES, FRED & JACKIE
123181190000	RESIDENTIAL	\$344.00	0.230	\$79.12	\$71.20	\$63.30	BANGALORE MANJUNATH SREEDHARA & DIXIT SH
123182010000	RESIDENTIAL	\$344.00	0.110	\$37.84	\$34.04	\$30.27	SCOTT MARLA W TR ETAL
123182020000	RESIDENTIAL	\$344.00	0.110	\$37.84	\$34.04	\$30.27	MUELA, JENNIFER D
123182030000	RESIDENTIAL	\$344.00	0.110	\$37.84	\$34.04	\$30.27	EVERITT CASANDRA LYNN
123182040000	RESIDENTIAL	\$344.00	0.110	\$37.84	\$34.04	\$30.27	CAPPS, CYNTHIA A
123182050000	RESIDENTIAL	\$344.00	0.110	\$37.84	\$34.04	\$30.27	KELTZ, RHONDA L
123182060000	RESIDENTIAL	\$344.00	0.110	\$37.84	\$34.04	\$30.27	VALENZUELA MARCUS ELI
123182070000	RESIDENTIAL	\$344.00	0.110	\$37.84	\$34.04	\$30.27	DIAS, JAVIER P & IRENE M TR
123182080000	RESIDENTIAL	\$344.00	0.110	\$37.84	\$34.04	\$30.27	PULIDO SCOTT J
123182090000	RESIDENTIAL	\$344.00	0.230	\$79.12	\$71.20	\$63.30	BOCCOLI, RAYMOND & ELIZABETH TR
123182110000	RESIDENTIAL	\$344.00	0.110	\$37.84	\$34.04	\$30.27	AVTONOMOV, CARLOS A
123182120000	RESIDENTIAL	\$344.00	0.110	\$37.84	\$34.04	\$30.27	LIMAS, MIRIAM L
123182130000	RESIDENTIAL	\$344.00	0.110	\$37.84	\$34.04	\$30.27	PATE DYANNE DELUCHI TR
123182140000	RESIDENTIAL	\$344.00	0.110	\$37.84	\$34.04	\$30.27	P & M MORELLI PROPERTIES LP
123182150000	RESIDENTIAL	\$344.00	0.180	\$61.92	\$55.72	\$49.54	HIN, DAVID & AMY TR
123182160000	COMMERCIAL	\$688.00	0.290	\$199.52	\$179.56	\$159.62	MEHER STORES INC
123182170000	RESIDENTIAL	\$344.00	0.110	\$37.84	\$34.04	\$30.27	MITCHELL, JOHN M & ALICE
123182180000	RESIDENTIAL	\$344.00	0.110	\$37.84	\$34.04	\$30.27	SPERRY, GEORGE A & MARLENE C TR
123183010000	RESIDENTIAL	\$344.00	0.110	\$37.84	\$34.04	\$30.27	URBINA, JOSE B & MARIBEL A
123183020000	RESIDENTIAL	\$344.00	0.110	\$37.84	\$34.04	\$30.27	WHITE, JOHN F & SHELBY L TR
123183030000	RESIDENTIAL	\$344.00	0.110	\$37.84	\$34.04	\$30.27	OLIVARES RAFAEL
123183040000	RESIDENTIAL	\$344.00	0.110	\$37.84	\$34.04	\$30.27	SYTSM, ROBIN L
123183050000	RESIDENTIAL	\$344.00	0.110	\$37.84	\$34.04	\$30.27	CRISTOBAL POL SIMON ROBIN
123183060000	RESIDENTIAL	\$344.00	0.110	\$37.84	\$34.04	\$30.27	BANDY DIXIE K TR
123183070000	RESIDENTIAL	\$344.00	0.110	\$37.84	\$34.04	\$30.27	DAVIS, SANDRA L
123183080000	RESIDENTIAL	\$344.00	0.110	\$37.84	\$34.04	\$30.27	HOU BUNNY ETAL

RD 1614  
Smith Tract

APN	Classification	Rate	Assessable Area	100% Assessment	90% Assessment	80% Assessment	ASSESSEE
123183090000	COMMERCIAL	\$688.00	0.700	\$481.60	\$433.44	\$385.28	EVANGELICAL COVENANT CHURCH
123183100000	COMMERCIAL	\$688.00	0.110	\$75.68	\$68.10	\$60.54	EVANGELICAL COVENANT CHURCH
123183110000	RESIDENTIAL	\$344.00	0.110	\$37.84	\$34.04	\$30.27	CASULA, BERNICE
123183120000	RESIDENTIAL	\$344.00	0.110	\$37.84	\$34.04	\$30.27	GOMEZ, GILBERTO JR
123183130000	RESIDENTIAL	\$344.00	0.110	\$37.84	\$34.04	\$30.27	GONZALES DEBRA LEE TR
123183140000	RESIDENTIAL	\$344.00	0.230	\$79.12	\$71.20	\$63.30	DOLEN, JIMMIE D & CHRISTINE L
123183150000	RESIDENTIAL	\$344.00	0.110	\$37.84	\$34.04	\$30.27	TORLAI, OLIVER P & SHIRLEY L TR
123183160000	RESIDENTIAL	\$344.00	0.110	\$37.84	\$34.04	\$30.27	PADILLA ADRIAN CALAMATEO
123183170000	RESIDENTIAL	\$344.00	0.110	\$37.84	\$34.04	\$30.27	BARRERA, CECILIO GARCIA
123183180000	RESIDENTIAL	\$344.00	0.110	\$37.84	\$34.04	\$30.27	TANG CHAOYANG JASON & HSUEHHSIA ANN TR
123184010000	RESIDENTIAL	\$344.00	0.230	\$79.12	\$71.20	\$63.30	RAUZI, THOMAS E
123184020000	VACANT	\$68.80	0.230	\$35.00	\$31.50	\$28.00	CALCATERRA DONALD J TR
123184030000	RESIDENTIAL	\$344.00	0.110	\$37.84	\$34.04	\$30.27	VILLEGAS, MITCHELL
123184040000	RESIDENTIAL	\$344.00	0.110	\$37.84	\$34.04	\$30.27	BUMANN SANDRA ETAL
123184050000	RESIDENTIAL	\$344.00	0.230	\$79.12	\$71.20	\$63.30	JARVIS CONRAD & JARVIS SHARON
123184060000	RESIDENTIAL	\$344.00	0.110	\$37.84	\$34.04	\$30.27	ESPINOZA ALEJANDRO JR JR
123184070000	RESIDENTIAL	\$344.00	0.110	\$37.84	\$34.04	\$30.27	JOHNSTON ALEXIS LEOMA
123184080000	RESIDENTIAL	\$344.00	0.230	\$79.12	\$71.20	\$63.30	JENSEN, JON
123184090000	RESIDENTIAL	\$344.00	0.230	\$79.12	\$71.20	\$63.30	SMITH, ISOLEE TR ETAL
123184100000	RESIDENTIAL	\$344.00	0.110	\$37.84	\$34.04	\$30.27	MALDONADO, RICK M JR
123184110000	RESIDENTIAL	\$344.00	0.110	\$37.84	\$34.04	\$30.27	MALDONADO RICHARD M JR
123184120000	RESIDENTIAL	\$344.00	0.110	\$37.84	\$34.04	\$30.27	GRIFFEN, STEPHEN D
123184130000	RESIDENTIAL	\$344.00	0.110	\$37.84	\$34.04	\$30.27	FINDER JEFFREY GORDON
123184140000	RESIDENTIAL	\$344.00	0.110	\$37.84	\$34.04	\$30.27	ORTEGA ROBERT ARTHUR ETAL
123184150000	RESIDENTIAL	\$344.00	0.110	\$37.84	\$34.04	\$30.27	DANIELS, JOSEPH R
123184170000	RESIDENTIAL	\$344.00	0.230	\$79.12	\$71.20	\$63.30	CALCATERRA DONALD J TR
123184180000	VACANT	\$68.80	0.110	\$35.00	\$31.50	\$28.00	CALCATERRA DONALD J TR
123184190000	RESIDENTIAL	\$344.00	0.110	\$37.84	\$34.04	\$30.27	HALVORSON, RONALD W
123191010000	COMMERCIAL	\$688.00	0.470	\$323.36	\$291.02	\$258.69	SANCHEZ, MARY ELLEN TR
123191020000	COMMERCIAL	\$688.00	0.460	\$316.48	\$284.82	\$253.18	AL SUMERI, FAHMI
123191040000	RESIDENTIAL	\$344.00	0.110	\$37.84	\$34.04	\$30.27	RODRIGUEZ, MARIO R & JULIA L
123191050000	RESIDENTIAL	\$344.00	0.110	\$37.84	\$34.04	\$30.27	RODRIGUEZ, MARTHA S G
123191060000	COMMERCIAL	\$688.00	0.230	\$158.24	\$142.40	\$126.59	MOHAMAD ABDO & ALSUMAIRI AMRIA
123191070000	RESIDENTIAL	\$344.00	0.110	\$37.84	\$34.04	\$30.27	JUICA MARLENE
123191080000	RESIDENTIAL	\$344.00	0.110	\$37.84	\$34.04	\$30.27	ACEVES, JOSE DOMINGO
123191090000	RESIDENTIAL	\$344.00	0.110	\$37.84	\$34.04	\$30.27	JUAREZ, DANY E & EVAMARIA
123191100000	RESIDENTIAL	\$344.00	0.110	\$37.84	\$34.04	\$30.27	MUNGUIA, JOSE
123191110000	RESIDENTIAL	\$344.00	0.230	\$79.12	\$71.20	\$63.30	STOCKTONIANS TAKING ACTION TO NEUTRALIZE
123191120000	RESIDENTIAL	\$344.00	0.230	\$79.12	\$71.20	\$63.30	WHITE, GERALD B & MARGO S TR
123192010000	RESIDENTIAL	\$344.00	0.300	\$103.20	\$92.88	\$82.56	SOLANO, OCIEL & ELVIA S
123192020000	RESIDENTIAL	\$344.00	0.140	\$48.16	\$43.34	\$38.53	BEAL JEREMY S
123192030000	RESIDENTIAL	\$344.00	0.140	\$48.16	\$43.34	\$38.53	ROSSETTI, ANTONIO
123192040000	RESIDENTIAL	\$344.00	0.140	\$48.16	\$43.34	\$38.53	RAZO STEVEN & GLORIA
123192050000	RESIDENTIAL	\$344.00	0.140	\$48.16	\$43.34	\$38.53	ROBERTSON MAURICE C JR & VICTORIA L
123192060000	RESIDENTIAL	\$344.00	0.140	\$48.16	\$43.34	\$38.53	AGONOY, DICK T & ELISA
123192070000	RESIDENTIAL	\$344.00	0.140	\$48.16	\$43.34	\$38.53	SMITH LOUISE TR
123192080000	RESIDENTIAL	\$344.00	0.140	\$48.16	\$43.34	\$38.53	ROMERO MANUEL & MONICA
123192090000	RESIDENTIAL	\$344.00	0.140	\$48.16	\$43.34	\$38.53	JUNTILLA, RENATO
123192100000	RESIDENTIAL	\$344.00	0.140	\$48.16	\$43.34	\$38.53	GROSS, RANDALL A & LORI DAVIDSON
123192110000	RESIDENTIAL	\$344.00	0.140	\$48.16	\$43.34	\$38.53	GAYARDO, JESUS GODINEZ
123192120000	RESIDENTIAL	\$344.00	0.140	\$48.16	\$43.34	\$38.53	ZAMORA LETICIA
123192130000	RESIDENTIAL	\$344.00	0.140	\$48.16	\$43.34	\$38.53	KAMITA, ASHLEY E ETAL
123192140000	RESIDENTIAL	\$344.00	0.140	\$48.16	\$43.34	\$38.53	NEWSTROM, BETTY L TR ETAL
123192150000	RESIDENTIAL	\$344.00	0.140	\$48.16	\$43.34	\$38.53	VAZQUEZ, JORGE GARCIA ETAL
123192160000	RESIDENTIAL	\$344.00	0.140	\$48.16	\$43.34	\$38.53	ARANA, TERESA L
123192170000	RESIDENTIAL	\$344.00	0.140	\$48.16	\$43.34	\$38.53	ADAMS BRYAN JAMES
123192180000	RESIDENTIAL	\$344.00	0.150	\$51.60	\$46.44	\$41.28	STRONG, ROBERT D & LUTRICIA G
123192190000	RESIDENTIAL	\$344.00	0.150	\$51.60	\$46.44	\$41.28	LANGENBACH, EUGENE G & CAROL A TR
123193010000	RESIDENTIAL	\$344.00	0.110	\$37.84	\$34.04	\$30.27	BOOK KEVIN
123193020000	RESIDENTIAL	\$344.00	0.110	\$37.84	\$34.04	\$30.27	HOBBS, GARNIE LEE & LOUISE N
123193030000	RESIDENTIAL	\$344.00	0.110	\$37.84	\$34.04	\$30.27	ESTES, CHARLOTTE G
123193040000	RESIDENTIAL	\$344.00	0.110	\$37.84	\$34.04	\$30.27	MONTANO, KAREEMAH A
123193050000	RESIDENTIAL	\$344.00	0.110	\$37.84	\$34.04	\$30.27	HAYES, KAYLEE J
123193060000	RESIDENTIAL	\$344.00	0.110	\$37.84	\$34.04	\$30.27	RAWLINGS, JAMES C
123193070000	RESIDENTIAL	\$344.00	0.110	\$37.84	\$34.04	\$30.27	CAZARES, SUSAN M
123193080000	RESIDENTIAL	\$344.00	0.110	\$37.84	\$34.04	\$30.27	HERRERA DAVID E MACIAS & MACIAS JESSICA K
123193090000	RESIDENTIAL	\$344.00	0.110	\$37.84	\$34.04	\$30.27	HAWORTH, LINDA M
123193100000	RESIDENTIAL	\$344.00	0.110	\$37.84	\$34.04	\$30.27	EDENS, BRENDA J



RD 1614  
Smith Tract

APN	Classification	Rate	Assessable Area	100% Assessment	90% Assessment	80% Assessment	ASSEESSEE
123193110000	RESIDENTIAL	\$344.00	0.110	\$37.84	\$34.04	\$30.27	APARICIO, JOSUE & ERICA
123193120000	RESIDENTIAL	\$344.00	0.120	\$41.28	\$37.14	\$33.02	COOPER, JOHN H JR & SYLVIA J
123193130000	RESIDENTIAL	\$344.00	0.120	\$41.28	\$37.14	\$33.02	YOST CHRISTOPHER
123193140000	RESIDENTIAL	\$344.00	0.110	\$37.84	\$34.04	\$30.27	EASTBURN, GAIL D ETAL
123193150000	RESIDENTIAL	\$344.00	0.110	\$37.84	\$34.04	\$30.27	RAWLINGS, JAMES C
123193160000	RESIDENTIAL	\$344.00	0.110	\$37.84	\$34.04	\$30.27	DAVENPORT JACOB
123193170000	RESIDENTIAL	\$344.00	0.110	\$37.84	\$34.04	\$30.27	BENZON SHEILA
123193180000	RESIDENTIAL	\$344.00	0.110	\$37.84	\$34.04	\$30.27	ESPARZA, ANGELICA
123193190000	RESIDENTIAL	\$344.00	0.110	\$37.84	\$34.04	\$30.27	ROSSETTI, ANTONIO JOSEPH
123193200000	RESIDENTIAL	\$344.00	0.110	\$37.84	\$34.04	\$30.27	EUBANKS, MELISSA
123193210000	RESIDENTIAL	\$344.00	0.110	\$37.84	\$34.04	\$30.27	VEZALDENOS, SYLVIA
123193220000	RESIDENTIAL	\$344.00	0.110	\$37.84	\$34.04	\$30.27	DELACRUZ, DANIEL
123193230000	RESIDENTIAL	\$344.00	0.110	\$37.84	\$34.04	\$30.27	JARQUIN VALENTINA CHRISTINE TR
123193240000	RESIDENTIAL	\$344.00	0.110	\$37.84	\$34.04	\$30.27	SMITH, LOUISE
123194010000	RESIDENTIAL	\$344.00	0.140	\$48.16	\$43.34	\$38.53	FIGEROA, CARLOS G & MARIA G
123194020000	RESIDENTIAL	\$344.00	0.140	\$48.16	\$43.34	\$38.53	MARIANI, JERRY L & MARGARET L TR
123194030000	RESIDENTIAL	\$344.00	0.140	\$48.16	\$43.34	\$38.53	WILLIAMS, DANA & MARCIA
123194040000	RESIDENTIAL	\$344.00	0.140	\$48.16	\$43.34	\$38.53	NGEP PROPERTIES LLC ETAL
123194050000	RESIDENTIAL	\$344.00	0.140	\$48.16	\$43.34	\$38.53	SPELLER, LINDA RUTH
123194060000	RESIDENTIAL	\$344.00	0.140	\$48.16	\$43.34	\$38.53	VIGIL, MYRA ANN
123194070000	RESIDENTIAL	\$344.00	0.140	\$48.16	\$43.34	\$38.53	CANO ANGEL ETAL
123194080000	RESIDENTIAL	\$344.00	0.140	\$48.16	\$43.34	\$38.53	NEESON, JOHN A JR & SHERRY D
123194090000	RESIDENTIAL	\$344.00	0.140	\$48.16	\$43.34	\$38.53	DAVIES, ALEXANDRA
123194100000	RESIDENTIAL	\$344.00	0.140	\$48.16	\$43.34	\$38.53	GRIMES, ROBERT M & ANGELITA V
123194110000	RESIDENTIAL	\$344.00	0.140	\$48.16	\$43.34	\$38.53	THROOP, BENJAMIN
123194120000	RESIDENTIAL	\$344.00	0.140	\$48.16	\$43.34	\$38.53	CORTEZ JESSE & CORTEZ TERRY
123194130000	RESIDENTIAL	\$344.00	0.150	\$51.60	\$46.44	\$41.28	ROSSETTI ANTONIO JOSEPH
123194140000	RESIDENTIAL	\$344.00	0.140	\$48.16	\$43.34	\$38.53	AVILA, ANGELICA
123194150000	RESIDENTIAL	\$344.00	0.140	\$48.16	\$43.34	\$38.53	LOPEZ J CRUZ MONTES
123194160000	RESIDENTIAL	\$344.00	0.140	\$48.16	\$43.34	\$38.53	COLLINS, GARY F & L
123194170000	RESIDENTIAL	\$344.00	0.140	\$48.16	\$43.34	\$38.53	MANZO LUIS FLORES & MENDEZ MAGDALENA CH
123194180000	RESIDENTIAL	\$344.00	0.140	\$48.16	\$43.34	\$38.53	TOSCANO SAUL & TOSCANO ELIZABETH M
123194190000	RESIDENTIAL	\$344.00	0.140	\$48.16	\$43.34	\$38.53	GHIO REAL PROPERTY LP
123194200000	RESIDENTIAL	\$344.00	0.140	\$48.16	\$43.34	\$38.53	ROSSETTI, ANTONIO JOSEPH
123194210000	RESIDENTIAL	\$344.00	0.140	\$48.16	\$43.34	\$38.53	GOODWIN PERRY & FREDRICE
123194220000	RESIDENTIAL	\$344.00	0.140	\$48.16	\$43.34	\$38.53	ROSSETTI, ANTONIO JOSEPH
123194230000	RESIDENTIAL	\$344.00	0.140	\$48.16	\$43.34	\$38.53	JIMENEZ, DONNA M
123194240000	RESIDENTIAL	\$344.00	0.140	\$48.16	\$43.34	\$38.53	BACON, KURT A & LORRIE A P
123201010000	RESIDENTIAL	\$344.00	0.150	\$51.60	\$46.44	\$41.28	YATES, MYRRL ELDON TR
123201020000	RESIDENTIAL	\$344.00	0.150	\$51.60	\$46.44	\$41.28	WONG, ELIZABETH JADE
123201030000	RESIDENTIAL	\$344.00	0.140	\$48.16	\$43.34	\$38.53	FRANCO ANGELO
123201040000	RESIDENTIAL	\$344.00	0.140	\$48.16	\$43.34	\$38.53	AGUAYO CESAR A & LINDSAY N
123201050000	RESIDENTIAL	\$344.00	0.140	\$48.16	\$43.34	\$38.53	RUVALCABA ROZANNA
123201060000	RESIDENTIAL	\$344.00	0.140	\$48.16	\$43.34	\$38.53	HUGHES, CHERIC DANAE
123201070000	RESIDENTIAL	\$344.00	0.290	\$99.76	\$89.78	\$79.81	SILVERIO, FRANCISCO
123201080000	RESIDENTIAL	\$344.00	0.140	\$48.16	\$43.34	\$38.53	SALGUERO, LUIS
123201090000	RESIDENTIAL	\$344.00	0.140	\$48.16	\$43.34	\$38.53	REAMES KENNETH D
123201100000	RESIDENTIAL	\$344.00	0.140	\$48.16	\$43.34	\$38.53	BARRIENTOS MEZA URBANO & SILVIA
123201110000	RESIDENTIAL	\$344.00	0.140	\$48.16	\$43.34	\$38.53	SAPATA FRANK A TR
123201120000	RESIDENTIAL	\$344.00	0.140	\$48.16	\$43.34	\$38.53	KIMBALL, LISA TR
123201130000	RESIDENTIAL	\$344.00	0.140	\$48.16	\$43.34	\$38.53	MURPHREE, JOAN V
123201140000	RESIDENTIAL	\$344.00	0.140	\$48.16	\$43.34	\$38.53	JORDAN JAMICE MAXINE
123201150000	RESIDENTIAL	\$344.00	0.140	\$48.16	\$43.34	\$38.53	STEVEN WERNER FAMILY LTD PTP
123201160000	RESIDENTIAL	\$344.00	0.140	\$48.16	\$43.34	\$38.53	JAVIER FRANCIS
123201170000	RESIDENTIAL	\$344.00	0.140	\$48.16	\$43.34	\$38.53	TEMPLE, CLYDE C TR
123201180000	RESIDENTIAL	\$344.00	0.180	\$61.92	\$55.72	\$49.54	CULLEY, LISA ANN
123201190000	RESIDENTIAL	\$344.00	0.120	\$41.28	\$37.14	\$33.02	WILLIAMS, EDWARD JR & BRIGID C
123202010000	RESIDENTIAL	\$344.00	0.150	\$51.60	\$46.44	\$41.28	BAKKER REMIGIUS A TR
123202020000	RESIDENTIAL	\$344.00	0.160	\$55.04	\$49.52	\$44.03	WELCHOFF, LORI K
123202030000	RESIDENTIAL	\$344.00	0.280	\$96.32	\$86.68	\$77.06	PARRA, JOSE J & LAURA
123202040000	RESIDENTIAL	\$344.00	0.580	\$199.52	\$179.56	\$159.62	BEGHTEL, LOWELL H
123202050000	RESIDENTIAL	\$344.00	0.290	\$99.76	\$89.78	\$79.81	ARREOLA JAVIER
123202060000	RESIDENTIAL	\$344.00	0.150	\$51.60	\$46.44	\$41.28	O BYRNE, MICHAEL J TR
123202070000	RESIDENTIAL	\$344.00	0.150	\$51.60	\$46.44	\$41.28	TURNER DAVEY L TR ETAL
123202080000	RESIDENTIAL	\$344.00	0.150	\$51.60	\$46.44	\$41.28	HEREDIA, ALBERT R & V Y
123202090000	RESIDENTIAL	\$344.00	0.290	\$99.76	\$89.78	\$79.81	LAW PAUL YIN HOLD & JARINYA KHANTAPONG
123202100000	VACANT	\$68.80	0.150	\$35.00	\$31.50	\$28.00	ARREOLA JAVIER
123202110000	RESIDENTIAL	\$344.00	0.290	\$99.76	\$89.78	\$79.81	SUTPHIN, RANDALL R



RD 1614  
Smith Tract

APN	Classification	Rate	Assessable Area	100% Assessment	90% Assessment	80% Assessment	ASSESSEE
123202120000	RESIDENTIAL	\$344.00	0.300	\$103.20	\$92.88	\$82.56	GARMAN, LARRY D
123203010000	RESIDENTIAL	\$344.00	0.140	\$48.16	\$43.34	\$38.53	HARWELL, IRENE M TR
123203020000	RESIDENTIAL	\$344.00	0.140	\$48.16	\$43.34	\$38.53	JASPERSON, KYLE & AUDREY T
123203030000	RESIDENTIAL	\$344.00	0.170	\$58.48	\$52.62	\$46.78	ANDERSON, DAVID M & S C
123203040000	RESIDENTIAL	\$344.00	0.170	\$58.48	\$52.62	\$46.78	SNYDER, DARLENE
123203050000	RESIDENTIAL	\$344.00	0.170	\$58.48	\$52.62	\$46.78	JIMENEZ, ERIC ETAL
123203060000	RESIDENTIAL	\$344.00	0.170	\$58.48	\$52.62	\$46.78	ESTRADA, OTTO
123203070000	RESIDENTIAL	\$344.00	0.170	\$58.48	\$52.62	\$46.78	TANG CHAOYANG JASON & HSUEHHSIA ANNA TR
123203080000	RESIDENTIAL	\$344.00	0.190	\$65.36	\$58.82	\$52.29	CARRASCO GILDO, CECILIA
123203090000	RESIDENTIAL	\$344.00	0.140	\$48.16	\$43.34	\$38.53	FADIPE ADEWALE
123203100000	RESIDENTIAL	\$344.00	0.230	\$79.12	\$71.20	\$63.30	CANO, LUZ V & MARTHA A
123203110000	RESIDENTIAL	\$344.00	0.190	\$65.36	\$58.82	\$52.29	LOVELL JEFFREY P TR
123203120000	RESIDENTIAL	\$344.00	0.170	\$58.48	\$52.62	\$46.78	DELSIED ANTHONY R & DELSIED ANGELICA
123203130000	RESIDENTIAL	\$344.00	0.170	\$58.48	\$52.62	\$46.78	CREE, JUNE A TR
123203140000	RESIDENTIAL	\$344.00	0.170	\$58.48	\$52.62	\$46.78	KORTH, MICHAEL J
123203150000	RESIDENTIAL	\$344.00	0.170	\$58.48	\$52.62	\$46.78	FARIAS ALEJANDRO SOLIS
123203160000	RESIDENTIAL	\$344.00	0.170	\$58.48	\$52.62	\$46.78	JELLEY, VICKI ETAL
123203170000	RESIDENTIAL	\$344.00	0.160	\$55.04	\$49.52	\$44.03	BERNARD, WILLIAM F & JACKIE L TR
123203180000	RESIDENTIAL	\$344.00	0.130	\$44.72	\$40.24	\$35.78	MORETTI DEREK HANCE
123204010000	RESIDENTIAL	\$344.00	0.140	\$48.16	\$43.34	\$38.53	FAIRCHILD GHIO LTD PTP
123204020000	RESIDENTIAL	\$344.00	0.300	\$103.20	\$92.88	\$82.56	DUNNING, WILLIAM V & JULIE M
123204030000	RESIDENTIAL	\$344.00	0.250	\$86.00	\$77.40	\$68.80	AUJLA HARMAIL & DAVINDER
123204040000	RESIDENTIAL	\$344.00	0.250	\$86.00	\$77.40	\$68.80	RUDBECK LESLIE A
123204050000	RESIDENTIAL	\$344.00	0.240	\$82.56	\$74.30	\$66.05	ARROYO, IMELDA
123204060000	RESIDENTIAL	\$344.00	0.360	\$123.84	\$111.44	\$99.07	DOCTOR, RICHARD C & AKHTAR TARI
123204070000	RESIDENTIAL	\$344.00	0.200	\$68.80	\$61.92	\$55.04	HUNTER, CHEYENNE YASMINE
123204080000	RESIDENTIAL	\$344.00	0.220	\$75.68	\$68.10	\$60.54	FULTON, WAYNE M & LYDIA B
123204090000	RESIDENTIAL	\$344.00	0.360	\$123.84	\$111.44	\$99.07	MURRAY, SUZANNE
123204100000	RESIDENTIAL	\$344.00	0.350	\$120.40	\$108.36	\$96.32	STRATTON, HENRY H & KIMBERLY C
123204110000	RESIDENTIAL	\$344.00	0.340	\$116.96	\$105.26	\$93.57	BLANTON, GARRETT L
123204120000	RESIDENTIAL	\$344.00	0.140	\$48.16	\$43.34	\$38.53	FUGAZI ANTHONY
123211010000	RESIDENTIAL	\$344.00	0.110	\$37.84	\$34.04	\$30.27	MCCLAIN, JAMES & SHERRY
123211020000	RESIDENTIAL	\$344.00	0.110	\$37.84	\$34.04	\$30.27	MCCLAIN, JAMES M & SHERRY M
123211030000	RESIDENTIAL	\$344.00	0.190	\$65.36	\$58.82	\$52.29	WHITTINGTON, KEITH E & MOUCHUMI
123211040000	RESIDENTIAL	\$344.00	0.190	\$65.36	\$58.82	\$52.29	RAMIREZ, MARIA V
123211050000	RESIDENTIAL	\$344.00	0.210	\$72.24	\$65.00	\$57.79	AVITIA, ALICIA
123211060000	RESIDENTIAL	\$344.00	0.180	\$61.92	\$55.72	\$49.54	CORRELL ALICIA F TR
123211070000	RESIDENTIAL	\$344.00	0.290	\$99.76	\$89.78	\$79.81	AKERLAND, RYAN D ETAL
123211080000	RESIDENTIAL	\$344.00	0.140	\$48.16	\$43.34	\$38.53	SALEH, MOTHANNA T
123211090000	RESIDENTIAL	\$344.00	0.140	\$48.16	\$43.34	\$38.53	MIETZ, JOHN
123211100000	RESIDENTIAL	\$344.00	0.140	\$48.16	\$43.34	\$38.53	RANGEL JUAN CARLOS JR
123211110000	RESIDENTIAL	\$344.00	0.140	\$48.16	\$43.34	\$38.53	MARCHINI, RICHARD & D
123211120000	RESIDENTIAL	\$344.00	0.160	\$55.04	\$49.52	\$44.03	MC GEE ELDON E
123211130000	RESIDENTIAL	\$344.00	0.140	\$48.16	\$43.34	\$38.53	MEDINA, MARISA
123211140000	RESIDENTIAL	\$344.00	0.140	\$48.16	\$43.34	\$38.53	POKLAY, BRIAN ETAL
123211150000	RESIDENTIAL	\$344.00	0.140	\$48.16	\$43.34	\$38.53	CARRANZA JOSE D ZARAGOZA & BOLANOS GINA
123211160000	RESIDENTIAL	\$344.00	0.140	\$48.16	\$43.34	\$38.53	WU, CHIN YUN
123211170000	RESIDENTIAL	\$344.00	0.140	\$48.16	\$43.34	\$38.53	WULFF COCHRANE, NIXON
123211180000	RESIDENTIAL	\$344.00	0.220	\$75.68	\$68.10	\$60.54	RYALS, ROBERT & DONNA
123211190000	RESIDENTIAL	\$344.00	0.220	\$75.68	\$68.10	\$60.54	SCHUCKMAN, WILLIAM A & RITA K TR
123211200000	RESIDENTIAL	\$344.00	0.140	\$48.16	\$43.34	\$38.53	MATSUDA, MINA
123211210000	RESIDENTIAL	\$344.00	0.150	\$51.60	\$46.44	\$41.28	JOSE, ALLAN F
123211220000	RESIDENTIAL	\$344.00	0.120	\$41.28	\$37.14	\$33.02	GRAY CODY & BRANDY JO
123211230000	RESIDENTIAL	\$344.00	0.100	\$35.00	\$31.50	\$28.00	GILMORE, CRAIG
123211240000	RESIDENTIAL	\$344.00	0.120	\$41.28	\$37.14	\$33.02	LOOMIS, DANIEL J & LESLIE TR
123211270000	RESIDENTIAL	\$344.00	0.220	\$75.68	\$68.10	\$60.54	BOLOGNINI, DAVID A
123211280000	RESIDENTIAL	\$344.00	0.220	\$75.68	\$68.10	\$60.54	LABARBER, JAMES C L & SHANNON R
123211290000	RESIDENTIAL	\$344.00	0.070	\$35.00	\$31.50	\$28.00	WENTZELL, JAMES L
123211300000	RESIDENTIAL	\$344.00	0.140	\$48.16	\$43.34	\$38.53	WENTZELL, JAMES LAWRENCE
123211310000	RESIDENTIAL	\$344.00	0.140	\$48.16	\$43.34	\$38.53	VELASQUEZ CHRISTINA
123211320000	RESIDENTIAL	\$344.00	0.140	\$48.16	\$43.34	\$38.53	JONES, ANDREW J
123211330000	RESIDENTIAL	\$344.00	0.140	\$48.16	\$43.34	\$38.53	HALLIGAN, MICHAEL A
123211340000	RESIDENTIAL	\$344.00	0.140	\$48.16	\$43.34	\$38.53	MCMANUS, DANNY M & ANITA S TR ETAL
123211350000	RESIDENTIAL	\$344.00	0.140	\$48.16	\$43.34	\$38.53	MOPPINS, FRANK
123211360000	RESIDENTIAL	\$344.00	0.140	\$48.16	\$43.34	\$38.53	VARGAS, RICHARD M & CHERYL L ETAL
123211370000	RESIDENTIAL	\$344.00	0.220	\$75.68	\$68.10	\$60.54	LOEFFELBEIN, DAN T & KIMBERLY L
123211380000	RESIDENTIAL	\$344.00	0.220	\$75.68	\$68.10	\$60.54	GUZMAN ALLISON MARIE
123211390000	RESIDENTIAL	\$344.00	0.180	\$61.92	\$55.72	\$49.54	SEGARINI, PEGGY

RD 1614  
Smith Tract

APN	Classification	Rate	Assessable Area	100% Assessment	90% Assessment	80% Assessment	ASSESSEE
12321140000	RESIDENTIAL	\$344.00	0.210	\$72.24	\$65.00	\$57.79	VIRREY, MAX JR & BENITA
12321141000	RESIDENTIAL	\$344.00	0.190	\$65.36	\$58.82	\$52.29	WILLIAMS, RITA F
12321142000	RESIDENTIAL	\$344.00	0.190	\$65.36	\$58.82	\$52.29	TAGLE, URIEL HERNANDEZ GOMEZ
12321143000	RESIDENTIAL	\$344.00	0.110	\$37.84	\$34.04	\$30.27	WENTZELL, JAMES L
12321144000	RESIDENTIAL	\$344.00	0.110	\$37.84	\$34.04	\$30.27	SOLARI, JEFFREY & ROSEANNA TR
12321145000	RESIDENTIAL	\$344.00	0.110	\$37.84	\$34.04	\$30.27	MCCLAIN, JAMES M & SHERRY M
12321146000	RESIDENTIAL	\$344.00	0.240	\$82.56	\$74.30	\$66.05	LITTELL, DONALD R
12321147000	RESIDENTIAL	\$344.00	0.170	\$58.48	\$52.62	\$46.78	GRAY, SHIRLEY M
12321201000	RESIDENTIAL	\$344.00	0.140	\$48.16	\$43.34	\$38.53	CORONA, FIDEL F & MARIA DEL CARMEN
12321202000	RESIDENTIAL	\$344.00	0.140	\$48.16	\$43.34	\$38.53	LEMUS, JOSE A & YANIRA
12321203000	RESIDENTIAL	\$344.00	0.240	\$82.56	\$74.30	\$66.05	OCAMPO EDWARD G & ABIGAIL A TR
12321205000	RESIDENTIAL	\$344.00	0.310	\$106.64	\$95.96	\$85.31	MCMULLIN ELIZABETH ROSE
12321206000	RESIDENTIAL	\$344.00	0.310	\$106.64	\$95.96	\$85.31	DART, GREGORY A TR
12321207000	RESIDENTIAL	\$344.00	0.310	\$106.64	\$95.96	\$85.31	ARELLANO, CARLOS A
12321208000	RESIDENTIAL	\$344.00	0.460	\$158.24	\$142.40	\$126.59	BARROWS, RAMONA ETAL
12321210000	RESIDENTIAL	\$344.00	0.310	\$106.64	\$95.96	\$85.31	JRJS INVESTMENTS INC
12321211000	RESIDENTIAL	\$344.00	0.310	\$106.64	\$95.96	\$85.31	VAN RUITEN ROBERT JR
12321212000	RESIDENTIAL	\$344.00	0.310	\$106.64	\$95.96	\$85.31	DABNEY, DAVID A & NONA J
12321213000	RESIDENTIAL	\$344.00	0.310	\$106.64	\$95.96	\$85.31	WILLS, CHRISTOPHER J & ELIZABETH F ETAL
12321216000	RESIDENTIAL	\$344.00	0.310	\$106.64	\$95.96	\$85.31	JOHNSON, NAOMI R
12321219000	RESIDENTIAL	\$344.00	0.450	\$154.80	\$139.32	\$123.84	LOTH VINCENT
12321222000	RESIDENTIAL	\$344.00	0.300	\$103.20	\$92.88	\$82.56	RAMIREZ DANIEL ETAL
12321223000	RESIDENTIAL	\$344.00	0.170	\$58.48	\$52.62	\$46.78	RIEHL MILTON P & CATHERINE
12321224000	RESIDENTIAL	\$344.00	0.240	\$82.56	\$74.30	\$66.05	ALI RAZIA B & HASSAN MOHAMMED A
12321225000	RESIDENTIAL	\$344.00	0.380	\$130.72	\$117.64	\$104.58	JARVIS, SHARON P TR
12321226000	VACANT	\$68.80	0.460	\$35.00	\$31.50	\$28.00	HOBLOITZELL, NAOMI JANE
12321227000	RESIDENTIAL	\$344.00	0.460	\$158.24	\$142.40	\$126.59	HOBLOITZELL, NAOMI JANE
12321228000	RESIDENTIAL	\$344.00	0.110	\$37.84	\$34.04	\$30.27	STREETER, THOMAS J
12321229000	VACANT	\$68.80	0.350	\$35.00	\$31.50	\$28.00	MUSICO EDWIN
12321230000	RESIDENTIAL	\$344.00	0.140	\$48.16	\$43.34	\$38.53	LOW, RANDALL LESLIE
12321231000	RESIDENTIAL	\$344.00	0.490	\$168.56	\$151.70	\$134.85	LOW, RANDALL LESLIE
12322101000	RESIDENTIAL	\$344.00	0.110	\$37.84	\$34.04	\$30.27	PIZZO INVESTMENTS LLC
12322102000	RESIDENTIAL	\$344.00	0.110	\$37.84	\$34.04	\$30.27	GREEN JOSEPH
12322103000	RESIDENTIAL	\$344.00	0.110	\$37.84	\$34.04	\$30.27	SALVADOR, MELECIO R & BONIFICIA
12322104000	RESIDENTIAL	\$344.00	0.170	\$58.48	\$52.62	\$46.78	KIBBY ROAD LLC
12322105000	RESIDENTIAL	\$344.00	0.170	\$58.48	\$52.62	\$46.78	VILLAROMAN EMIL JR
12322106000	RESIDENTIAL	\$344.00	0.170	\$58.48	\$52.62	\$46.78	GONG, AMY
12322107000	RESIDENTIAL	\$344.00	0.130	\$44.72	\$40.24	\$35.78	COOK, TIMOTHY ALLEN & MARCIA ANN TR
12322108000	RESIDENTIAL	\$344.00	0.130	\$44.72	\$40.24	\$35.78	HAYNES MATTHEW R & NICOLE
12322109000	RESIDENTIAL	\$344.00	0.130	\$44.72	\$40.24	\$35.78	CANDELARIA JOHN
12322110000	RESIDENTIAL	\$344.00	0.130	\$44.72	\$40.24	\$35.78	CHAN, DYLAN Y
12322111000	RESIDENTIAL	\$344.00	0.110	\$37.84	\$34.04	\$30.27	SANCHEZ-OROZCO ARMANDO & GAMA-MORALE
12322112000	RESIDENTIAL	\$344.00	0.110	\$37.84	\$34.04	\$30.27	VASQUEZ, SOFIA
12322113000	RESIDENTIAL	\$344.00	0.110	\$37.84	\$34.04	\$30.27	DELGADO, CARLOS JR & LEQUISIA
12322114000	RESIDENTIAL	\$344.00	0.180	\$61.92	\$55.72	\$49.54	MENDOSA, JUSTUN M
12322115000	RESIDENTIAL	\$344.00	0.160	\$55.04	\$49.52	\$44.03	BEAS, MELANIE ETAL
12322116000	RESIDENTIAL	\$344.00	0.170	\$58.48	\$52.62	\$46.78	JANG, HOWARD L TR
12322117000	RESIDENTIAL	\$344.00	0.170	\$58.48	\$52.62	\$46.78	STEPKEN, JAMES N TR
12322118000	COMMERCIAL	\$688.00	0.340	\$233.92	\$210.52	\$187.14	ERRCART SUZANNE ESCABAR TR ETAL
12322119000	RESIDENTIAL	\$344.00	0.110	\$37.84	\$34.04	\$30.27	FIELDS, PAUL D ETAL
12322120000	RESIDENTIAL	\$344.00	0.110	\$37.84	\$34.04	\$30.27	MEDINA FLORENTINO REYNA & ORTEGA KAREN L
12322121000	RESIDENTIAL	\$344.00	0.110	\$37.84	\$34.04	\$30.27	WILLIAMS FRANK J & CHANEY-WILLIAMS MONIQ
12322122000	RESIDENTIAL	\$344.00	0.110	\$37.84	\$34.04	\$30.27	STEPKEN FAMILY LTD PTP
12322123000	RESIDENTIAL	\$344.00	0.110	\$37.84	\$34.04	\$30.27	CANO, LUIS & ALMA
12322124000	RESIDENTIAL	\$344.00	0.110	\$37.84	\$34.04	\$30.27	GHIO REAL PROPERTY LP
12322125000	RESIDENTIAL	\$344.00	0.110	\$37.84	\$34.04	\$30.27	ORONA, JAMES LEYBA SR
12322126000	RESIDENTIAL	\$344.00	0.110	\$37.84	\$34.04	\$30.27	RODRIGUEZ, INEZ
12322127000	RESIDENTIAL	\$344.00	0.110	\$37.84	\$34.04	\$30.27	RUBALCABA, RAYMOND & LORETTA TR
12322128000	RESIDENTIAL	\$344.00	0.170	\$58.48	\$52.62	\$46.78	E, HEAP & TAMI D
12322129000	RESIDENTIAL	\$344.00	0.170	\$58.48	\$52.62	\$46.78	RENBERG, STEVEN R
12322130000	RESIDENTIAL	\$344.00	0.110	\$37.84	\$34.04	\$30.27	HANSEN JEFFREY D & DUGAN DAWN
12322131000	RESIDENTIAL	\$344.00	0.110	\$37.84	\$34.04	\$30.27	FOURNIER RONALD FRANCIS JR & FOURNIER JENI
12322132000	RESIDENTIAL	\$344.00	0.110	\$37.84	\$34.04	\$30.27	GOMEZ, GILBERTO & IMELDA ETAL
12322133000	RESIDENTIAL	\$344.00	0.110	\$37.84	\$34.04	\$30.27	ROSETTE KARRAH DAWN ETAL
12322134000	RESIDENTIAL	\$344.00	0.110	\$37.84	\$34.04	\$30.27	P & M MORELLI PROPERTIES LP
12322135000	RESIDENTIAL	\$344.00	0.110	\$37.84	\$34.04	\$30.27	LONGLEY, NICOLE J
12322136000	RESIDENTIAL	\$344.00	0.170	\$58.48	\$52.62	\$46.78	HERNANDEZ, JOSSUE D & LANDY
12322137000	RESIDENTIAL	\$344.00	0.170	\$58.48	\$52.62	\$46.78	RUMMEL, STANLEY & F



RD 1614  
Smith Tract

APN	Classification	Rate	Assessable Area	100% Assessment	90% Assessment	80% Assessment	ASSESSEE
123221380000	RESIDENTIAL	\$344.00	0.110	\$37.84	\$34.04	\$30.27	TYA LLC
123221390000	RESIDENTIAL	\$344.00	0.110	\$37.84	\$34.04	\$30.27	JONES, MICHAEL & CHRISTINE
123221400000	RESIDENTIAL	\$344.00	0.110	\$37.84	\$34.04	\$30.27	RUIZ, STEPHEN DEAN & JOLIE M
123222010000	RESIDENTIAL	\$344.00	0.170	\$58.48	\$52.62	\$46.78	TURNBEAUGH, STEPHEN L & S C
123222020000	RESIDENTIAL	\$344.00	0.110	\$37.84	\$34.04	\$30.27	ARISTIZABAL MAURICIO & KIM TR
123222030000	RESIDENTIAL	\$344.00	0.140	\$48.16	\$43.34	\$38.53	ZARAGOZA, VICKI L
123222040000	RESIDENTIAL	\$344.00	0.140	\$48.16	\$43.34	\$38.53	HARPER, SHERYL
123222050000	RESIDENTIAL	\$344.00	0.140	\$48.16	\$43.34	\$38.53	SOLORIO, HECTOR S
123222060000	RESIDENTIAL	\$344.00	0.140	\$48.16	\$43.34	\$38.53	JONES, RAYMOND F & B C
123222070000	RESIDENTIAL	\$344.00	0.140	\$48.16	\$43.34	\$38.53	OJEDA, HECTOR SR & TRINIDAD
123222080000	RESIDENTIAL	\$344.00	0.140	\$48.16	\$43.34	\$38.53	MARCUM, CALVIN & S M
123222090000	RESIDENTIAL	\$344.00	0.140	\$48.16	\$43.34	\$38.53	WILLIAMS, DENISE A
123222100000	RESIDENTIAL	\$344.00	0.140	\$48.16	\$43.34	\$38.53	PEART SUSAN DIANE TR
123222110000	RESIDENTIAL	\$344.00	0.140	\$48.16	\$43.34	\$38.53	TOCCO JONES MARSHA TR
123222120000	RESIDENTIAL	\$344.00	0.140	\$48.16	\$43.34	\$38.53	ZENDEJAS, MARIO M & DARLENE M
123222130000	RESIDENTIAL	\$344.00	0.140	\$48.16	\$43.34	\$38.53	ESSEX KAYLA ETAL
123222140000	RESIDENTIAL	\$344.00	0.140	\$48.16	\$43.34	\$38.53	WU CHINYUN
123222150000	RESIDENTIAL	\$344.00	0.110	\$37.84	\$34.04	\$30.27	TORRES EDWIN
123222160000	RESIDENTIAL	\$344.00	0.140	\$48.16	\$43.34	\$38.53	ARMENTA, JOE L JR ETAL
123222170000	RESIDENTIAL	\$344.00	0.140	\$48.16	\$43.34	\$38.53	ROSSETTI, ANTONIO
123222180000	RESIDENTIAL	\$344.00	0.140	\$48.16	\$43.34	\$38.53	MYERS, CHRISTOPHER L ETAL
123222190000	RESIDENTIAL	\$344.00	0.140	\$48.16	\$43.34	\$38.53	BREWSTER BENJAMIN & ANDERSON ROBIN
123222200000	RESIDENTIAL	\$344.00	0.140	\$48.16	\$43.34	\$38.53	GARNICA ARMANDO ARCIGA
123222210000	RESIDENTIAL	\$344.00	0.140	\$48.16	\$43.34	\$38.53	MATTEUCCI, MARIO G & LENA A TR
123222220000	RESIDENTIAL	\$344.00	0.140	\$48.16	\$43.34	\$38.53	LIPPERT, LEONARD SR & FERN L TR
123222230000	RESIDENTIAL	\$344.00	0.110	\$37.84	\$34.04	\$30.27	CORPUZ SEAN ANGELO MANUEL
123222240000	RESIDENTIAL	\$344.00	0.110	\$37.84	\$34.04	\$30.27	PREMIER REAL ESTATE INVESTMENTS LLC
123222250000	RESIDENTIAL	\$344.00	0.110	\$37.84	\$34.04	\$30.27	CASEM, JOHN & INEZ
123222260000	RESIDENTIAL	\$344.00	0.110	\$37.84	\$34.04	\$30.27	BRADLEY, KAREN G
123222270000	RESIDENTIAL	\$344.00	0.110	\$37.84	\$34.04	\$30.27	DUONG, ANNIE B
123222280000	RESIDENTIAL	\$344.00	0.140	\$48.16	\$43.34	\$38.53	CASILLAS GABRIEL C & VALERIE P
123222290000	RESIDENTIAL	\$344.00	0.140	\$48.16	\$43.34	\$38.53	SORIA, JUVENAL C & CARMEN J
123222300000	RESIDENTIAL	\$344.00	0.140	\$48.16	\$43.34	\$38.53	GARCIA, ALICIA
123222310000	RESIDENTIAL	\$344.00	0.140	\$48.16	\$43.34	\$38.53	KASS S M & M L
123222320000	RESIDENTIAL	\$344.00	0.140	\$48.16	\$43.34	\$38.53	MAH, PAT TR
123222330000	RESIDENTIAL	\$344.00	0.140	\$48.16	\$43.34	\$38.53	GROGAN MARITES
123222340000	RESIDENTIAL	\$344.00	0.140	\$48.16	\$43.34	\$38.53	WATT, DAVID M & SHELLY M
123222350000	RESIDENTIAL	\$344.00	0.220	\$75.68	\$68.10	\$60.54	CARRANZA, MARIA Z D
123222360000	RESIDENTIAL	\$344.00	0.220	\$75.68	\$68.10	\$60.54	STEVER, CHARLES
123222370000	RESIDENTIAL	\$344.00	0.140	\$48.16	\$43.34	\$38.53	SMITH, CHRISTINA J ETAL
123222380000	RESIDENTIAL	\$344.00	0.140	\$48.16	\$43.34	\$38.53	SANTANA, ABRAHAM & KELLY S
123222390000	RESIDENTIAL	\$344.00	0.140	\$48.16	\$43.34	\$38.53	DELAO, GEORGE C III
123222400000	RESIDENTIAL	\$344.00	0.140	\$48.16	\$43.34	\$38.53	GIUDICE, LYNNE B TR ETAL
123222410000	RESIDENTIAL	\$344.00	0.140	\$48.16	\$43.34	\$38.53	BROWN, JOYCE E
123222420000	RESIDENTIAL	\$344.00	0.140	\$48.16	\$43.34	\$38.53	CALDWELL RONALD ETAL
123222430000	RESIDENTIAL	\$344.00	0.140	\$48.16	\$43.34	\$38.53	CARRANCO, IRENE CAROL
123222440000	RESIDENTIAL	\$344.00	0.140	\$48.16	\$43.34	\$38.53	FIBROW, RAY C
123222450000	RESIDENTIAL	\$344.00	0.140	\$48.16	\$43.34	\$38.53	OCHOA ARMONDO ETAL
123222460000	RESIDENTIAL	\$344.00	0.140	\$48.16	\$43.34	\$38.53	FANUCCHI, PETE J & JACQUELYNE TR
123222470000	RESIDENTIAL	\$344.00	0.140	\$48.16	\$43.34	\$38.53	SORIANO MANUEL & HERNANDEZ ALEJANDRA J G
123222480000	RESIDENTIAL	\$344.00	0.140	\$48.16	\$43.34	\$38.53	ELLERY, JOHN
123231010000	RESIDENTIAL	\$344.00	0.110	\$37.84	\$34.04	\$30.27	DIAZ ROCHELLE
123231020000	RESIDENTIAL	\$344.00	0.110	\$37.84	\$34.04	\$30.27	BRAZIL, DARIN
123231030000	RESIDENTIAL	\$344.00	0.110	\$37.84	\$34.04	\$30.27	ALUSTIZA, FRANK F & ANNE M
123231040000	RESIDENTIAL	\$344.00	0.110	\$37.84	\$34.04	\$30.27	STEWART, CASEY
123231050000	RESIDENTIAL	\$344.00	0.110	\$37.84	\$34.04	\$30.27	NAVASCA DAREN PECSON & MARCIA G
123231060000	RESIDENTIAL	\$344.00	0.110	\$37.84	\$34.04	\$30.27	STROUD, ROBERT E EST
123231070000	RESIDENTIAL	\$344.00	0.110	\$37.84	\$34.04	\$30.27	MORGAN GAGE E & STEPHANIE NICOLE
123231080000	RESIDENTIAL	\$344.00	0.110	\$37.84	\$34.04	\$30.27	JUAREZ JOSEPH A & JUAREZ LORENA
123231090000	RESIDENTIAL	\$344.00	0.110	\$37.84	\$34.04	\$30.27	ROBERTSON JOHN C & JANET MARIE
123231100000	RESIDENTIAL	\$344.00	0.110	\$37.84	\$34.04	\$30.27	COANE, JEFFREY C & MICHELLE R
123231110000	RESIDENTIAL	\$344.00	0.110	\$37.84	\$34.04	\$30.27	BEIZA JESUS
123231120000	RESIDENTIAL	\$344.00	0.110	\$37.84	\$34.04	\$30.27	DAVIS, PEARL J
123231130000	RESIDENTIAL	\$344.00	0.110	\$37.84	\$34.04	\$30.27	HARBUT NICHOLAS
123231140000	RESIDENTIAL	\$344.00	0.110	\$37.84	\$34.04	\$30.27	MASSOD, ANNDREA
123231150000	RESIDENTIAL	\$344.00	0.110	\$37.84	\$34.04	\$30.27	MARTIN LESLEY ETAL
123231160000	RESIDENTIAL	\$344.00	0.110	\$37.84	\$34.04	\$30.27	WILLIAMS, JACOB
123231170000	RESIDENTIAL	\$344.00	0.110	\$37.84	\$34.04	\$30.27	NEW, PATRICK A TR



RD 1614  
Smith Tract

APN	Classification	Rate	Assessable Area	100% Assessment	90% Assessment	80% Assessment	ASSESSEE
123231180000	RESIDENTIAL	\$344.00	0.110	\$37.84	\$34.04	\$30.27	HARBUT, MONICA L
123231190000	RESIDENTIAL	\$344.00	0.110	\$37.84	\$34.04	\$30.27	DYE, KATHLEEN L TR
123231200000	RESIDENTIAL	\$344.00	0.110	\$37.84	\$34.04	\$30.27	MARTINEZ, ADRIAN A & DIANA N
123231210000	RESIDENTIAL	\$344.00	0.110	\$37.84	\$34.04	\$30.27	LOPEZ, JULIA F ETAL
123231220000	RESIDENTIAL	\$344.00	0.170	\$58.48	\$52.62	\$46.78	WALLACE, BENJAMIN III & CHRISTINA
123231230000	RESIDENTIAL	\$344.00	0.170	\$58.48	\$52.62	\$46.78	OLMOS, SANTIAGO & ROMALDA L ETAL
123231240000	RESIDENTIAL	\$344.00	0.180	\$61.92	\$55.72	\$49.54	PHAN, JOANN
123231250000	RESIDENTIAL	\$344.00	0.160	\$55.04	\$49.52	\$44.03	COSTA, SANDRA B
123231260000	RESIDENTIAL	\$344.00	0.110	\$37.84	\$34.04	\$30.27	AUTEN JEREMY T
123231270000	RESIDENTIAL	\$344.00	0.110	\$37.84	\$34.04	\$30.27	MACASINAG LORALIE MARCOS ETAL
123231280000	RESIDENTIAL	\$344.00	0.110	\$37.84	\$34.04	\$30.27	RANGEL, GREGORY III & ELIZABETH
123231300000	RESIDENTIAL	\$344.00	0.110	\$37.84	\$34.04	\$30.27	CHEN, PAO LUAN
123231310000	RESIDENTIAL	\$344.00	0.110	\$37.84	\$34.04	\$30.27	GALINDO TERESA ZAPIEN
123231320000	RESIDENTIAL	\$344.00	0.110	\$37.84	\$34.04	\$30.27	DEVANEY ROY & MELISSA ETAL
123231330000	RESIDENTIAL	\$344.00	0.110	\$37.84	\$34.04	\$30.27	SERRANO, MARGARITO & DOLORES
123231340000	RESIDENTIAL	\$344.00	0.110	\$37.84	\$34.04	\$30.27	ALDANA JAEDA
123231350000	RESIDENTIAL	\$344.00	0.110	\$37.84	\$34.04	\$30.27	SOTO, LISA
123231360000	RESIDENTIAL	\$344.00	0.110	\$37.84	\$34.04	\$30.27	NEWTON NANCY LEE TR
123231370000	RESIDENTIAL	\$344.00	0.170	\$58.48	\$52.62	\$46.78	VARGAS, JOSE L & ROSA TR
123231380000	RESIDENTIAL	\$344.00	0.170	\$58.48	\$52.62	\$46.78	JAIIME, ANDREW
123231390000	RESIDENTIAL	\$344.00	0.110	\$37.84	\$34.04	\$30.27	QUINONES, LINDA B
123231400000	RESIDENTIAL	\$344.00	0.110	\$37.84	\$34.04	\$30.27	GARCIA, MICHAEL ALBINO
123231410000	RESIDENTIAL	\$344.00	0.110	\$37.84	\$34.04	\$30.27	PANTOJA JOSE CLEMENTE ETAL
123231420000	RESIDENTIAL	\$344.00	0.110	\$37.84	\$34.04	\$30.27	RAMIREZ MIGUEL G & MARICELA C
123231430000	RESIDENTIAL	\$344.00	0.110	\$37.84	\$34.04	\$30.27	HOWLAND, DENENE
123231440000	RESIDENTIAL	\$344.00	0.110	\$37.84	\$34.04	\$30.27	TOVAR JOHN ANTHONY
123231450000	RESIDENTIAL	\$344.00	0.110	\$37.84	\$34.04	\$30.27	GHIO, ANTHONY B
123231460000	RESIDENTIAL	\$344.00	0.110	\$37.84	\$34.04	\$30.27	OZUNA, ADRIAN D & ASHLEY E
123232010000	RESIDENTIAL	\$344.00	0.110	\$37.84	\$34.04	\$30.27	GABOTERO LARRY & THERESA TR
123232020000	RESIDENTIAL	\$344.00	0.110	\$37.84	\$34.04	\$30.27	GONZALEZ, MICHELLE
123232030000	RESIDENTIAL	\$344.00	0.110	\$37.84	\$34.04	\$30.27	CERPAS, MAGDALENA
123232040000	RESIDENTIAL	\$344.00	0.110	\$37.84	\$34.04	\$30.27	MADERA, LEONARDO
123232050000	RESIDENTIAL	\$344.00	0.110	\$37.84	\$34.04	\$30.27	HOFFMAN, JOHN R
123232060000	RESIDENTIAL	\$344.00	0.110	\$37.84	\$34.04	\$30.27	DEBENEDETTI, SANDRA L ETAL
123232070000	RESIDENTIAL	\$344.00	0.110	\$37.84	\$34.04	\$30.27	DAWSON, HAROLD & P S
123232080000	RESIDENTIAL	\$344.00	0.110	\$37.84	\$34.04	\$30.27	ESPINOZA, MARIA E
123232090000	RESIDENTIAL	\$344.00	0.110	\$37.84	\$34.04	\$30.27	WOXBERG DON D & KAREN S TR
123232100000	RESIDENTIAL	\$344.00	0.110	\$37.84	\$34.04	\$30.27	SANCHEZ VICTORIA PEREZ
123232110000	RESIDENTIAL	\$344.00	0.110	\$37.84	\$34.04	\$30.27	RAMOS LIZETH CUELLAR
123232120000	RESIDENTIAL	\$344.00	0.110	\$37.84	\$34.04	\$30.27	BAO, ZHENCHUAN
123232130000	RESIDENTIAL	\$344.00	0.110	\$37.84	\$34.04	\$30.27	DEL CASTILLO RAPHAEL EMERY & NELLY PATRICIA
123232140000	RESIDENTIAL	\$344.00	0.120	\$41.28	\$37.14	\$33.02	SOLIS, ALEJANDRO
123232150000	RESIDENTIAL	\$344.00	0.110	\$37.84	\$34.04	\$30.27	MARTINEZ JUAN LUIS MARTINEZ ETAL
123232160000	RESIDENTIAL	\$344.00	0.110	\$37.84	\$34.04	\$30.27	SANCHEZ, JOSEPH C & KIM C
123232170000	RESIDENTIAL	\$344.00	0.110	\$37.84	\$34.04	\$30.27	GONZALES, PHILLIP
123232180000	RESIDENTIAL	\$344.00	0.110	\$37.84	\$34.04	\$30.27	CENTRAL VALLEY CAPITAL IV LP
123232190000	RESIDENTIAL	\$344.00	0.110	\$37.84	\$34.04	\$30.27	HERNANDEZ RAMONA R
123232200000	RESIDENTIAL	\$344.00	0.110	\$37.84	\$34.04	\$30.27	WELL JONATHAN & GALLIAZZO RACHEL
123232280000	RESIDENTIAL	\$344.00	0.170	\$58.48	\$52.62	\$46.78	JOSEPH STEPHON R & EVANS JOSEPH ELYNA L
123232290000	RESIDENTIAL	\$344.00	0.170	\$58.48	\$52.62	\$46.78	MIRIJUNIO GABRIEL & SANCHEZ BRENDA FALCON
123232300000	RESIDENTIAL	\$344.00	0.110	\$37.84	\$34.04	\$30.27	VALENCIA EDWIN
123232310000	RESIDENTIAL	\$344.00	0.110	\$37.84	\$34.04	\$30.27	JIMENEZ, RAUL & ROSA M
123232320000	RESIDENTIAL	\$344.00	0.110	\$37.84	\$34.04	\$30.27	PUGA, HARVEY T
123232330000	RESIDENTIAL	\$344.00	0.110	\$37.84	\$34.04	\$30.27	RIVERA GABRIELA ETAL
123232340000	RESIDENTIAL	\$344.00	0.110	\$37.84	\$34.04	\$30.27	PETERS, SAXON & KRISTINE
123232350000	RESIDENTIAL	\$344.00	0.110	\$37.84	\$34.04	\$30.27	HATLEY, WILLIAM JR
123232360000	RESIDENTIAL	\$344.00	0.110	\$37.84	\$34.04	\$30.27	GAMBOA RUBEN B
123232370000	RESIDENTIAL	\$344.00	0.110	\$37.84	\$34.04	\$30.27	PACHECO, LORENZA
123232380000	RESIDENTIAL	\$344.00	0.170	\$58.48	\$52.62	\$46.78	JAUREGUI, GUADALUPE & L F
123232390000	RESIDENTIAL	\$344.00	0.170	\$58.48	\$52.62	\$46.78	ESCOBAR PETER SAMUEL
123232400000	RESIDENTIAL	\$344.00	0.110	\$37.84	\$34.04	\$30.27	ROSEN, SHARON ETAL
123232410000	RESIDENTIAL	\$344.00	0.110	\$37.84	\$34.04	\$30.27	BOOTHE STACEY ENIQUE
123232420000	RESIDENTIAL	\$344.00	0.110	\$37.84	\$34.04	\$30.27	AHMAD MUHAMMAD
123232430000	RESIDENTIAL	\$344.00	0.110	\$37.84	\$34.04	\$30.27	ESTANTINO, STACY LEIGH ETAL
123232440000	RESIDENTIAL	\$344.00	0.110	\$37.84	\$34.04	\$30.27	O M PROPERTIES
123232450000	RESIDENTIAL	\$344.00	0.110	\$37.84	\$34.04	\$30.27	MCCUTCHEEN, JOYCE F
123232460000	COMMERCIAL	\$688.00	0.920	\$632.96	\$569.66	\$506.37	GTY PACIFIC LEASING LLC
123241010000	RESIDENTIAL	\$344.00	0.140	\$48.16	\$43.34	\$38.53	SILVA, LARRY E

RD 1614  
Smith Tract

APN	Classification	Rate	Assessable Area	100% Assessment	90% Assessment	80% Assessment	ASSESSEE
123241020000	RESIDENTIAL	\$344.00	0.140	\$48.16	\$43.34	\$38.53	NEAL TYRONNE
123241030000	RESIDENTIAL	\$344.00	0.170	\$58.48	\$52.62	\$46.78	CARTER, YIA Y
123241040000	RESIDENTIAL	\$344.00	0.170	\$58.48	\$52.62	\$46.78	KILKER GEORGE W & GAUTHIER-KILKER NANETTE
123241050000	RESIDENTIAL	\$344.00	0.140	\$48.16	\$43.34	\$38.53	JOHNSON LATOYA R
123241060000	RESIDENTIAL	\$344.00	0.140	\$48.16	\$43.34	\$38.53	NOWAK, JOSEPH S & LINDA D TR
123241070000	RESIDENTIAL	\$344.00	0.140	\$48.16	\$43.34	\$38.53	BALDERAMA, MARY ANN ETAL
123241080000	RESIDENTIAL	\$344.00	0.140	\$48.16	\$43.34	\$38.53	ETTLE, GERALD & VICTORIA V TR
123241090000	RESIDENTIAL	\$344.00	0.140	\$48.16	\$43.34	\$38.53	ETTLE, GERALD & VICTORIA V TR
123241100000	RESIDENTIAL	\$344.00	0.140	\$48.16	\$43.34	\$38.53	MERCER, DAVID JOHN & LAURA ANN
123241110000	RESIDENTIAL	\$344.00	0.140	\$48.16	\$43.34	\$38.53	ANDRADE, BRENDA
123241120000	RESIDENTIAL	\$344.00	0.140	\$48.16	\$43.34	\$38.53	TANAKA, ROSE M TR ETAL
123241130000	RESIDENTIAL	\$344.00	0.140	\$48.16	\$43.34	\$38.53	LUDWIG, DALE A
123241140000	RESIDENTIAL	\$344.00	0.140	\$48.16	\$43.34	\$38.53	ALANIZ, LAURA A
123241150000	RESIDENTIAL	\$344.00	0.140	\$48.16	\$43.34	\$38.53	MCDANIEL, D A SR & S L TR ETAL
123241160000	RESIDENTIAL	\$344.00	0.140	\$48.16	\$43.34	\$38.53	KOMAKI, HIROKO
123241170000	RESIDENTIAL	\$344.00	0.140	\$48.16	\$43.34	\$38.53	LOVATO, JOSEPH L JR
123241180000	RESIDENTIAL	\$344.00	0.140	\$48.16	\$43.34	\$38.53	DELUCA, DANIEL F
123241190000	RESIDENTIAL	\$344.00	0.140	\$48.16	\$43.34	\$38.53	JOYNER HAROLD & GRANADOZ JOYNER KAREN
123241200000	RESIDENTIAL	\$344.00	0.140	\$48.16	\$43.34	\$38.53	BUTLER AUDREY D
123241210000	RESIDENTIAL	\$344.00	0.140	\$48.16	\$43.34	\$38.53	SALON, SAMMY S N & N
123241220000	RESIDENTIAL	\$344.00	0.140	\$48.16	\$43.34	\$38.53	RAMIREZ, ROBERT A JR & E
123241230000	RESIDENTIAL	\$344.00	0.140	\$48.16	\$43.34	\$38.53	KITE KIRSTEN ETAL
123241240000	RESIDENTIAL	\$344.00	0.140	\$48.16	\$43.34	\$38.53	BLAS, GERALDINE P TR
123241250000	RESIDENTIAL	\$344.00	0.140	\$48.16	\$43.34	\$38.53	MASSA, RICHARD A
123241260000	RESIDENTIAL	\$344.00	0.140	\$48.16	\$43.34	\$38.53	SACULLA, ELAINE L
123241270000	RESIDENTIAL	\$344.00	0.140	\$48.16	\$43.34	\$38.53	TSAI HSIEH MING SYLVIA
123241280000	RESIDENTIAL	\$344.00	0.140	\$48.16	\$43.34	\$38.53	PUBLICO, ROMMEL S & GLENDA M TR
123241290000	RESIDENTIAL	\$344.00	0.140	\$48.16	\$43.34	\$38.53	STIEFVATER, STEPHEN G TR
123241300000	RESIDENTIAL	\$344.00	0.140	\$48.16	\$43.34	\$38.53	SRUN LISA THEA ETAL
123241310000	RESIDENTIAL	\$344.00	0.140	\$48.16	\$43.34	\$38.53	MARTINEZ ARTURO & MARTINEZ KATHLEEN
123241320000	RESIDENTIAL	\$344.00	0.140	\$48.16	\$43.34	\$38.53	AGUAS, JOSE E & IRMA
123241330000	RESIDENTIAL	\$344.00	0.140	\$48.16	\$43.34	\$38.53	CASTORENA, MARIA DEL ROCIO PRECIADO
123241340000	RESIDENTIAL	\$344.00	0.140	\$48.16	\$43.34	\$38.53	PENA MELISSA
123241350000	RESIDENTIAL	\$344.00	0.140	\$48.16	\$43.34	\$38.53	WONG, ROBERT & HELEN
123241360000	RESIDENTIAL	\$344.00	0.140	\$48.16	\$43.34	\$38.53	RING, DENNIS L & NANCY L TR
123241370000	RESIDENTIAL	\$344.00	0.140	\$48.16	\$43.34	\$38.53	KLOPPING MICHAEL K & JOAN C TR
123241380000	RESIDENTIAL	\$344.00	0.140	\$48.16	\$43.34	\$38.53	ALVAREZ, ALFONSO & MARIA
123241390000	RESIDENTIAL	\$344.00	0.140	\$48.16	\$43.34	\$38.53	FLORES, CINDY M
123241400000	RESIDENTIAL	\$344.00	0.140	\$48.16	\$43.34	\$38.53	METTERS XAVIER
123241410000	RESIDENTIAL	\$344.00	0.140	\$48.16	\$43.34	\$38.53	LARSON, JAMIE R & SUSAN G
123241420000	RESIDENTIAL	\$344.00	0.140	\$48.16	\$43.34	\$38.53	ORTIZ PONCE, JOSE E
123241430000	RESIDENTIAL	\$344.00	0.140	\$48.16	\$43.34	\$38.53	DELA RIVA, FRANK X JR TR
123241440000	RESIDENTIAL	\$344.00	0.140	\$48.16	\$43.34	\$38.53	PRATER, JOE A
123241450000	RESIDENTIAL	\$344.00	0.140	\$48.16	\$43.34	\$38.53	NUNEZ, JAIME & GLORIA BERTHA
123241460000	RESIDENTIAL	\$344.00	0.140	\$48.16	\$43.34	\$38.53	MARQUEZ, TOD A & PATRICIA L
123241470000	RESIDENTIAL	\$344.00	0.170	\$58.48	\$52.62	\$46.78	BRISENO JOSE & BRISENO LETICIA
123241480000	RESIDENTIAL	\$344.00	0.170	\$58.48	\$52.62	\$46.78	GARIBAY ANGELA TR
123241490000	RESIDENTIAL	\$344.00	0.140	\$48.16	\$43.34	\$38.53	LOVATO, NICHOLAS R
123241500000	RESIDENTIAL	\$344.00	0.140	\$48.16	\$43.34	\$38.53	NETHERCOTT ERWIN B
123242010000	RESIDENTIAL	\$344.00	0.160	\$55.04	\$49.52	\$44.03	MCDONALD, TERRY L TR
123242020000	RESIDENTIAL	\$344.00	0.160	\$55.04	\$49.52	\$44.03	DILLARD, TERRILL L & L A
123242030000	RESIDENTIAL	\$344.00	0.160	\$55.04	\$49.52	\$44.03	ABRESCY GLENN RUBIANES
123242040000	RESIDENTIAL	\$344.00	0.160	\$55.04	\$49.52	\$44.03	WERNER RUTH TR
123242050000	RESIDENTIAL	\$344.00	0.140	\$48.16	\$43.34	\$38.53	CAVEN RICHARD & YVONNE
123242060000	RESIDENTIAL	\$344.00	0.140	\$48.16	\$43.34	\$38.53	NAGRA, DALBIR S & KULJIT K
123242070000	RESIDENTIAL	\$344.00	0.140	\$48.16	\$43.34	\$38.53	DELA RIVA, FRANK X JR TR
123242080000	RESIDENTIAL	\$344.00	0.140	\$48.16	\$43.34	\$38.53	KLOPPING ERIC
123242090000	RESIDENTIAL	\$344.00	0.140	\$48.16	\$43.34	\$38.53	GREGORIUS, RICHARD
123242100000	RESIDENTIAL	\$344.00	0.140	\$48.16	\$43.34	\$38.53	GASCON DON M TR
123242110000	RESIDENTIAL	\$344.00	0.140	\$48.16	\$43.34	\$38.53	JOHNS, JASON
123242120000	RESIDENTIAL	\$344.00	0.140	\$48.16	\$43.34	\$38.53	ROMERO, MERCED JR & DONNA L
123242130000	RESIDENTIAL	\$344.00	0.140	\$48.16	\$43.34	\$38.53	RHYNE MICHAEL S
123242140000	RESIDENTIAL	\$344.00	0.140	\$48.16	\$43.34	\$38.53	WONG TAI
123242150000	RESIDENTIAL	\$344.00	0.140	\$48.16	\$43.34	\$38.53	MALDONADO, ANTHONY C & S
123242160000	RESIDENTIAL	\$344.00	0.140	\$48.16	\$43.34	\$38.53	CHRISTIAN, KEVIN M & TERESA M
123242170000	RESIDENTIAL	\$344.00	0.140	\$48.16	\$43.34	\$38.53	SWAMY, ROBERT R SR EST & ARUNA DEVI
123242180000	RESIDENTIAL	\$344.00	0.140	\$48.16	\$43.34	\$38.53	PARIS FRANK ETAL
123242190000	RESIDENTIAL	\$344.00	0.140	\$48.16	\$43.34	\$38.53	CROTHERS, JEFF & JANNA



RD 1614  
Smith Tract

APN	Classification	Rate	Assessable Area	100% Assessment	90% Assessment	80% Assessment	ASSESSEE
12324220000	RESIDENTIAL	\$344.00	0.220	\$75.68	\$68.10	\$60.54	FORTNEY, TERESA
123242210000	RESIDENTIAL	\$344.00	0.220	\$75.68	\$68.10	\$60.54	ACEVEDO MIGUEL ESCALERA
123242220000	RESIDENTIAL	\$344.00	0.140	\$48.16	\$43.34	\$38.53	PECK EVAN JAMES & MARY IGNACIA
123242230000	COMMERCIAL	\$688.00	0.230	\$158.24	\$142.40	\$126.59	MONTFER PROPERTY INVESTMENTS LLC
123242240000	RESIDENTIAL	\$344.00	0.110	\$37.84	\$34.04	\$30.27	URREA, FLORENCIO ETAL
123242250000	RESIDENTIAL	\$344.00	0.110	\$37.84	\$34.04	\$30.27	ARROYO ADAM
123242260000	RESIDENTIAL	\$344.00	0.110	\$37.84	\$34.04	\$30.27	MARCHINI, DEBBIE A
123242270000	RESIDENTIAL	\$344.00	0.140	\$48.16	\$43.34	\$38.53	MATTHEWS, JOHN MICHAEL TR
123242280000	RESIDENTIAL	\$344.00	0.220	\$75.68	\$68.10	\$60.54	WARMERDAM, SANDRA J TR ETAL
123242290000	RESIDENTIAL	\$344.00	0.220	\$75.68	\$68.10	\$60.54	TRACY, SPENCER
123242300000	RESIDENTIAL	\$344.00	0.140	\$48.16	\$43.34	\$38.53	BROWN, JASON D
123242310000	RESIDENTIAL	\$344.00	0.140	\$48.16	\$43.34	\$38.53	TREEBS, RALPH C TR
123242320000	RESIDENTIAL	\$344.00	0.140	\$48.16	\$43.34	\$38.53	TRACY, SPENCER
123242330000	RESIDENTIAL	\$344.00	0.140	\$48.16	\$43.34	\$38.53	CARROLL, DANIEL TR ETAL
123242340000	RESIDENTIAL	\$344.00	0.140	\$48.16	\$43.34	\$38.53	CLEM DIEGO T ETAL
123242350000	RESIDENTIAL	\$344.00	0.140	\$48.16	\$43.34	\$38.53	BLANCO JORGE
123242360000	RESIDENTIAL	\$344.00	0.140	\$48.16	\$43.34	\$38.53	RIVERA NICOLE ANN MARIE
123242370000	RESIDENTIAL	\$344.00	0.140	\$48.16	\$43.34	\$38.53	CUEVAS JOSELUIS
123242380000	RESIDENTIAL	\$344.00	0.140	\$48.16	\$43.34	\$38.53	ALVAREZ, CARLOS & ERIKA
123242390000	RESIDENTIAL	\$344.00	0.140	\$48.16	\$43.34	\$38.53	GARCIA FELIPE DE JESUS & MARIA EUGENIA
123242400000	RESIDENTIAL	\$344.00	0.140	\$48.16	\$43.34	\$38.53	RODRIGUEZ, ANTONIO & MARIA
123242410000	RESIDENTIAL	\$344.00	0.140	\$48.16	\$43.34	\$38.53	HOFFMAN, SCOTT WAYNE & SAMIRA
123242420000	RESIDENTIAL	\$344.00	0.140	\$48.16	\$43.34	\$38.53	EPROSON, STEPHANIE M
123242430000	RESIDENTIAL	\$344.00	0.140	\$48.16	\$43.34	\$38.53	BYRD LINDSEY & NICHOLAS
123242440000	RESIDENTIAL	\$344.00	0.140	\$48.16	\$43.34	\$38.53	COANE, JEFF & MICHELLE
123242450000	RESIDENTIAL	\$344.00	0.140	\$48.16	\$43.34	\$38.53	TRILOGY INVESTMENT GROUP LTD
123242460000	RESIDENTIAL	\$344.00	0.140	\$48.16	\$43.34	\$38.53	RIVAS JAIME
123242470000	RESIDENTIAL	\$344.00	0.320	\$110.08	\$99.06	\$88.06	MONIZ, GEORGE
123250010000	RESIDENTIAL	\$344.00	0.000	\$35.00	\$31.50	\$28.00	GILLESPIE, CAROLE M TR
123250020000	RESIDENTIAL	\$344.00	0.000	\$35.00	\$31.50	\$28.00	SKED, STEPHEN E
123250030000	RESIDENTIAL	\$344.00	0.000	\$35.00	\$31.50	\$28.00	GUPTA ASHISH
123250040000	RESIDENTIAL	\$344.00	0.000	\$35.00	\$31.50	\$28.00	UHL, CHARLES TR
123250050000	RESIDENTIAL	\$344.00	0.280	\$96.32	\$86.68	\$77.06	BASSO, ARTHUR & DORRIS
123260010000	RESIDENTIAL	\$344.00	0.000	\$35.00	\$31.50	\$28.00	TANG, BIN & FAN
123260020000	RESIDENTIAL	\$344.00	0.000	\$35.00	\$31.50	\$28.00	SARABIA, JOSE A
123260030000	RESIDENTIAL	\$344.00	0.000	\$35.00	\$31.50	\$28.00	AYALA, MARTHA
123260040000	RESIDENTIAL	\$344.00	0.000	\$35.00	\$31.50	\$28.00	LAMPARAS, REA RENE ETAL
123260050000	RESIDENTIAL	\$344.00	0.000	\$35.00	\$31.50	\$28.00	FALCONI, PAUL
123260060000	RESIDENTIAL	\$344.00	0.000	\$35.00	\$31.50	\$28.00	SALAZAR JOE
123260070000	RESIDENTIAL	\$344.00	0.000	\$35.00	\$31.50	\$28.00	MORCO GUALBERTO R
123260080000	RESIDENTIAL	\$344.00	0.000	\$35.00	\$31.50	\$28.00	GALLARDO JAMIE TR
123260090000	RESIDENTIAL	\$344.00	0.000	\$35.00	\$31.50	\$28.00	MENDONZA BALTAZAR BAROCIO & COPELAND KI
123260100000	RESIDENTIAL	\$344.00	0.000	\$35.00	\$31.50	\$28.00	LATA, SIMA
123260110000	RESIDENTIAL	\$344.00	0.000	\$35.00	\$31.50	\$28.00	HOSENY KHALID
123260120000	RESIDENTIAL	\$344.00	0.000	\$35.00	\$31.50	\$28.00	IBARRA MARIA LUIZA BARAJAS
123260130000	RESIDENTIAL	\$344.00	0.000	\$35.00	\$31.50	\$28.00	GOLD HARVEST LLC
123260140000	RESIDENTIAL	\$344.00	0.000	\$35.00	\$31.50	\$28.00	LIVINGSTON MARK A
123260150000	RESIDENTIAL	\$344.00	0.000	\$35.00	\$31.50	\$28.00	CHEATHAM LAVENEYA
123260160000	RESIDENTIAL	\$344.00	0.000	\$35.00	\$31.50	\$28.00	STORZ, JAMIE W B
123260170000	RESIDENTIAL	\$344.00	0.000	\$35.00	\$31.50	\$28.00	ZHU, YINGJUN & CHANGHAO
123260180000	RESIDENTIAL	\$344.00	0.000	\$35.00	\$31.50	\$28.00	CA HOLDINGS LLC ETAL
123260190000	RESIDENTIAL	\$344.00	0.000	\$35.00	\$31.50	\$28.00	BUSTOS, RHODORA
123260200000	RESIDENTIAL	\$344.00	0.000	\$35.00	\$31.50	\$28.00	DOCKERY, ANTOINE CARL
123260210000	RESIDENTIAL	\$344.00	0.000	\$35.00	\$31.50	\$28.00	SINGH, TAJINDER PAL TR ETAL
123260220000	RESIDENTIAL	\$344.00	0.000	\$35.00	\$31.50	\$28.00	COLLINS, YVONNE FAYE TR
123260230000	RESIDENTIAL	\$344.00	0.000	\$35.00	\$31.50	\$28.00	ALLRED, SAMUEL E & CONSTANCE M TR
123260240000	RESIDENTIAL	\$344.00	0.000	\$35.00	\$31.50	\$28.00	MCCLARTY, VALERIE
123260250000	RESIDENTIAL	\$0.00	0.000	\$0.00	\$0.00	\$0.00	REGENCY CONDOMINIUMS LLC ETAL
123270010000	RESIDENTIAL	\$344.00	0.000	\$35.00	\$31.50	\$28.00	DENBO JEFFERY SUCC TRUSTEE TR
123270020000	RESIDENTIAL	\$344.00	0.000	\$35.00	\$31.50	\$28.00	SARABIA, JOSE
123270030000	RESIDENTIAL	\$344.00	0.000	\$35.00	\$31.50	\$28.00	OLSON, EARLENE
123270040000	RESIDENTIAL	\$344.00	0.000	\$35.00	\$31.50	\$28.00	PEKAREK, MARK ETAL
123270050000	RESIDENTIAL	\$344.00	0.000	\$35.00	\$31.50	\$28.00	BURNS, DELOIS
123270060000	RESIDENTIAL	\$344.00	0.000	\$35.00	\$31.50	\$28.00	BARRON GABRIEL
123270070000	RESIDENTIAL	\$344.00	0.000	\$35.00	\$31.50	\$28.00	ABDO ASEEL
123270080000	RESIDENTIAL	\$344.00	0.000	\$35.00	\$31.50	\$28.00	SALGADO, MARYJANE I
123270090000	RESIDENTIAL	\$344.00	0.000	\$35.00	\$31.50	\$28.00	WANG, DENAN
123270100000	RESIDENTIAL	\$344.00	0.000	\$35.00	\$31.50	\$28.00	HAFIZ, PASSEFUN NISHA



RD 1614  
Smith Tract

APN	Classification	Rate	Assessable Area	100% Assessment	90% Assessment	80% Assessment	ASSEESSEE
123270110000	RESIDENTIAL	\$344.00	0.000	\$35.00	\$31.50	\$28.00	CHEN BEN REN & FANG ANNE
123270120000	RESIDENTIAL	\$344.00	0.000	\$35.00	\$31.50	\$28.00	LOPEZ, ROBERTO
123270130000	RESIDENTIAL	\$344.00	0.000	\$35.00	\$31.50	\$28.00	MASSOD MOHAMMED & MASOOD SHAIDUL TR
123270140000	RESIDENTIAL	\$344.00	0.000	\$35.00	\$31.50	\$28.00	RODRIGUEZ, JORGE RAUL F
123270150000	RESIDENTIAL	\$344.00	0.000	\$35.00	\$31.50	\$28.00	HALE, BILLIE JO
123270160000	RESIDENTIAL	\$344.00	0.000	\$35.00	\$31.50	\$28.00	AZIMI GARAKANI, DARIUSH & MAHSHID
123270170000	RESIDENTIAL	\$344.00	0.000	\$35.00	\$31.50	\$28.00	ALLEN AMY S
123270180000	RESIDENTIAL	\$344.00	0.000	\$35.00	\$31.50	\$28.00	INOCENCIO ANTHONY
123270190000	RESIDENTIAL	\$344.00	0.000	\$35.00	\$31.50	\$28.00	JOHNSON, MATTHEW JR & SHARON H TR
123270200000	RESIDENTIAL	\$344.00	0.000	\$35.00	\$31.50	\$28.00	EQUIHUA RICARDO RODRIGUEZ
123270210000	RESIDENTIAL	\$344.00	0.000	\$35.00	\$31.50	\$28.00	MILADINOVICH DONALD R
123270220000	RESIDENTIAL	\$344.00	0.000	\$35.00	\$31.50	\$28.00	FALCONI, SAUL B
123270230000	RESIDENTIAL	\$344.00	0.000	\$35.00	\$31.50	\$28.00	TIMBERLAKE LAKIESHA
123270240000	RESIDENTIAL	\$344.00	0.000	\$35.00	\$31.50	\$28.00	WHITE ALBERT
123280010000	RESIDENTIAL	\$344.00	0.000	\$35.00	\$31.50	\$28.00	SANDERS, ARTHUR D JR & MELISSA R TR
123280020000	RESIDENTIAL	\$344.00	0.000	\$35.00	\$31.50	\$28.00	SANDERS, ARTHUR D JR & MELISSA R TR
123280030000	RESIDENTIAL	\$344.00	0.000	\$35.00	\$31.50	\$28.00	SANDERS, ARTHUR D JR & MELISSA R TR
123280040000	RESIDENTIAL	\$344.00	0.000	\$35.00	\$31.50	\$28.00	LUND, STEVEN C
123280050000	RESIDENTIAL	\$0.00	0.000	\$0.00	\$0.00	\$0.00	PARRISH, OLLIE ETAL
123290010000	COMMERCIAL	\$688.00	0.140	\$96.32	\$86.68	\$77.06	GRIFFEN, STEPHEN ETAL
123290020000	RESIDENTIAL	\$344.00	0.140	\$48.16	\$43.34	\$38.53	SMITH MELODIE C
123290030000	RESIDENTIAL	\$344.00	0.160	\$55.04	\$49.52	\$44.03	STUBBS CHARLES
123290040000	RESIDENTIAL	\$344.00	0.160	\$55.04	\$49.52	\$44.03	MATERS, BARBARA
123290050000	RESIDENTIAL	\$344.00	0.150	\$51.60	\$46.44	\$41.28	HAMILTON, KIRK D & BONITA J
123290060000	RESIDENTIAL	\$344.00	0.150	\$51.60	\$46.44	\$41.28	ADAMES ENCARNACION & PAULINE ETAL
123290070000	RESIDENTIAL	\$344.00	0.150	\$51.60	\$46.44	\$41.28	FRANK CHARLES JOSHUA JR
123290080000	RESIDENTIAL	\$344.00	0.150	\$51.60	\$46.44	\$41.28	CHANDRASHEKAR NIKHIL
123300010000	RESIDENTIAL	\$344.00	0.130	\$44.72	\$40.24	\$35.78	CHAVIS, JUNE BARBARA TR
123300020000	RESIDENTIAL	\$344.00	0.110	\$37.84	\$34.04	\$30.27	COATES LAUREL ANN TR
123300030000	RESIDENTIAL	\$344.00	0.130	\$44.72	\$40.24	\$35.78	HARRINGTON, PERRY GABBERT JR TR
123300040000	RESIDENTIAL	\$344.00	0.140	\$48.16	\$43.34	\$38.53	QUINN, ELLEN
123300050000	RESIDENTIAL	\$344.00	0.230	\$79.12	\$71.20	\$63.30	HERNANDEZ CARLOS E & MOLINARES MARIAELEN
123300060000	RESIDENTIAL	\$344.00	0.150	\$51.60	\$46.44	\$41.28	LONGLEY, NICOLE J
123300070000	RESIDENTIAL	\$344.00	0.120	\$41.28	\$37.14	\$33.02	MCINTOSH, RON TR ETAL
123300080000	RESIDENTIAL	\$344.00	0.120	\$41.28	\$37.14	\$33.02	KRUSE, GARY SR & KELLEY
123300090000	RESIDENTIAL	\$344.00	0.110	\$37.84	\$34.04	\$30.27	NEWSTROM, JANET ETAL
123300100000	RESIDENTIAL	\$344.00	0.110	\$37.84	\$34.04	\$30.27	DAO, TAL T TR
123300110000	RESIDENTIAL	\$344.00	0.110	\$37.84	\$34.04	\$30.27	LEE, HERMAN Y & TERESA Y TR
123300120000	RESIDENTIAL	\$344.00	0.110	\$37.84	\$34.04	\$30.27	WILSON DAVID ANTHONY & NANCY JEAN TR
123300130000	RESIDENTIAL	\$344.00	0.110	\$37.84	\$34.04	\$30.27	WILLIAMS WAYNE D
123300140000	RESIDENTIAL	\$344.00	0.110	\$37.84	\$34.04	\$30.27	WOFFORD, SARRA E
123300150000	RESIDENTIAL	\$344.00	0.110	\$37.84	\$34.04	\$30.27	MOSES-COSTELLO TONY & TEAGUE COURTNEY E
123300160000	RESIDENTIAL	\$344.00	0.120	\$41.28	\$37.14	\$33.02	WINNIE JOHN E & MARGARET A TR
123300190000	RESIDENTIAL	\$344.00	0.340	\$116.96	\$105.26	\$93.57	VITELA FRANCISCO & VITELA CHRISTINA
123300200000	RESIDENTIAL	\$344.00	0.250	\$86.00	\$77.40	\$68.80	SHERMAN, DOUGLAS R & CAROL A
123300210000	RESIDENTIAL	\$344.00	0.250	\$86.00	\$77.40	\$68.80	BOD, ROLAND & SUSAN L TR
123300220000	RESIDENTIAL	\$344.00	0.220	\$75.68	\$68.10	\$60.54	ROYCE, DAVID C & LORI J
123300230000	RESIDENTIAL	\$344.00	0.220	\$75.68	\$68.10	\$60.54	NORMAN ROBERT JR TR
123300240000	RESIDENTIAL	\$344.00	0.140	\$48.16	\$43.34	\$38.53	GLASER, ROBERT M & SHERI L
123300250000	RESIDENTIAL	\$344.00	0.140	\$48.16	\$43.34	\$38.53	QUEZADA, GUILLERMO
123300260000	RESIDENTIAL	\$344.00	0.140	\$48.16	\$43.34	\$38.53	RUIZ, ANTONIO O & LAURA S
123300270000	RESIDENTIAL	\$344.00	0.150	\$51.60	\$46.44	\$41.28	ALANIS JOSE DE JESUS CRUZ
123300280000	RESIDENTIAL	\$344.00	0.160	\$55.04	\$49.52	\$44.03	GUZMAN, JOSE EDUARDO U & MARIA G E
123300290000	RESIDENTIAL	\$344.00	0.160	\$55.04	\$49.52	\$44.03	RODRIGUEZ HUMBERTO, CARRILLO & AVILES YAZ
123300300000	RESIDENTIAL	\$344.00	0.300	\$103.20	\$92.88	\$82.56	CONSTANTINO JAIME & MARTHA D
123300310000	RESIDENTIAL	\$344.00	0.250	\$86.00	\$77.40	\$68.80	HAYES, BEA JAE K
123300320000	RESIDENTIAL	\$344.00	0.300	\$103.20	\$92.88	\$82.56	LANDIS, SHELLEY D
123300330000	RESIDENTIAL	\$344.00	0.160	\$55.04	\$49.52	\$44.03	LOPEZ JAVIER MEZA
123300340000	RESIDENTIAL	\$344.00	0.170	\$58.48	\$52.62	\$46.78	PADUA JOANNA MARIE ANDRADA
123300350000	RESIDENTIAL	\$344.00	0.140	\$48.16	\$43.34	\$38.53	CARLSON GARRY QUIG JR & CARLSON TAMMY M
123300360000	RESIDENTIAL	\$344.00	0.140	\$48.16	\$43.34	\$38.53	ROBERTSON, TONJA
123300370000	RESIDENTIAL	\$344.00	0.130	\$44.72	\$40.24	\$35.78	DOBELL, DONNA
123300380000	RESIDENTIAL	\$344.00	0.150	\$51.60	\$46.44	\$41.28	MARTIN MAXIMA ESPIRITU TR
123300390000	RESIDENTIAL	\$344.00	0.640	\$220.16	\$198.14	\$176.13	FULTCHER HARDIN JR
123300400000	COMMERCIAL	\$688.00	0.400	\$275.20	\$247.68	\$220.16	FULTCHER HARDIN JR
123300410000	COMMERCIAL	\$688.00	0.530	\$364.64	\$328.16	\$291.71	STOCKTON MORTGAGE INC
123300420000	RESIDENTIAL	\$344.00	0.450	\$154.80	\$139.32	\$123.84	MCINTOSH, RON TR
123300430000	VACANT	\$68.80	0.320	\$35.00	\$31.50	\$28.00	SOLBJOR, CAROLE ANN

# EXHIBIT B

## RD 1614 WISCONSIN PUMP STATION

PRELIMINARY FY 2024-25 ASSESSMENTS				
APN	Total Classification	\$101,282.02 Assessment	ASSESSEE	MAILSTREET
121070080000	RESIDENTIAL	\$27.18	CUMMINGS, GARY F & KALA D	2547 WISCONSIN AVE
121050350000	RESIDENTIAL	\$32.94	HERNANDEZ, HECTOR	3526 MICHIGAN AVE
121050360000	RESIDENTIAL	\$32.08	FETSCH, MARK L & SUSAN P TR	3534 MICHIGAN AVE
121020110000	RESIDENTIAL	\$53.20	HUNGERFORD, ADAM R	3651 COUNTRY CLUB BLVD
121120320000	RESIDENTIAL	\$17.72	MAZZINI, MICHAEL & ELAINE TR	2414 OREGON AVE
121080230000	RESIDENTIAL	\$24.82	ZAVALA, ROBERT & MARTINA A	2519 LAKEVIEW DR
109080270000	RESIDENTIAL	\$22.46	HYAK, JOSEPH C & ERICKA D	2915 LASSEN AVE
121190100000	RESIDENTIAL	\$20.10	ROSALES OSWALDO	2625 LAKEVIEW DRIVE
121080020000	RESIDENTIAL	\$32.08	SUMILANG CRISOSTOMO LLAMAS ETAL & CLARISSA L	3157 CRYSTAL WAY
109080160000	RESIDENTIAL	\$38.00	WILKINSON CODY A ETAL	2916 N NODOC AVE
121050090000	RESIDENTIAL	\$15.36	ANTON ERIN & ALCANTAR ELIO	3348 MICHIGAN AVENUE
121190030000	RESIDENTIAL	\$23.64	ENEBRAD, TINO R JR & PATRICIA A	2626 LAKEVIEW DR
109080320000	RESIDENTIAL	\$32.08	CHAVEZ, MARY M TR	3541 CLUB VIEW CIR
121080040000	RESIDENTIAL	\$29.56	GROVE ASHLEE ETAL	3133 CRYSTAL WAY
121080050000	RESIDENTIAL	\$29.56	LOZA, AARON N & DAISY D	3121 CRYSTAL WAY
121080330000	RESIDENTIAL	\$27.18	ELWOOD, JOHN H & STELLA M	3109 CRYSTAL WAY
109080250000	RESIDENTIAL	\$16.54	CARLETON, KATIE	2935 LASSEN AVE
109090360000	RESIDENTIAL	\$15.36	ESPINO JAVIER ALEXANDER	2936 LASSEN AVE
109070100000	RESIDENTIAL	\$28.38	FLAHERTY, MARTIN A & BARBARA M TR	2909 MODOC AVE
109080210000	RESIDENTIAL	\$23.64	CANO MARTIN S & CARLA M	3544 W MENDOCINO AVE
109070080000	RESIDENTIAL	\$26.00	GALVAN ANA LILIA OROZCO	3625 MONTEREY CT
121320090000	RESIDENTIAL	\$17.72	LANDEROS, JUAN CARLOS & LUZ	2654 EAGLE ROCK CIR
123062130000	RESIDENTIAL	\$15.36	S & R STOCKTON PROPERTIES	3718 VISTA ST
121170060000	RESIDENTIAL	\$18.92	RAMIREZ IAN BRIAN & JOSIE D ETAL	2709 BRISTOL AVE
109070430000	RESIDENTIAL	\$51.50	AGUALO, THOMAS E & MICHELLE	3135 MOON AVE
109090070000	RESIDENTIAL	\$15.36	REMI LLC	1455 MONTAUBAN CT
123020040000	COMMERCIAL	\$298.62	CALVARY PRESBYTERIAN CHURCH STOCKTON	2343 COUNTRY CLUB BLVD
123062110000	RESIDENTIAL	\$15.36	S & R STOCKTON PROPERTIES	3718 VISTA ST
109170090000	RESIDENTIAL	\$23.64	XU, GUANGHUI TR ETAL	PO BOX 428
123020050000	RESIDENTIAL	\$14.18	MOZQUEDA ALEJANDRO SANCHEZ & SANCHEZ PATRI	2318 OXFORD WAY
123062020000	RESIDENTIAL	\$15.36	VIGIL CASSANDRA JOAN	2568 BRISTOL AVE
109160220000	RESIDENTIAL	\$27.18	GONZALEZ, JOSE TRINIDAD	3355 W SONOMA AVE
123062090000	RESIDENTIAL	\$17.72	VU, GAOVA	2503 OXFORD WAY
109180330000	RESIDENTIAL	\$17.72	WIRTH WILLIAM E & GARCIA CHARLES Z TR	712 MOUNTAIN PARK ROAD
109160210000	RESIDENTIAL	\$23.64	HEARD, DANIEL S	3345 W SONOMA AVE
123062030000	RESIDENTIAL	\$38.84	LOW, TONY TR	2190 FLEETWOOD DR
109180400000	RESIDENTIAL	\$16.54	ARCHER, AUGUSTE TR	3015 W MONTEREY AVE
109070480000	RESIDENTIAL	\$21.28	RAYGOZA, MICHAEL RAY & CATHERINE ANN	3550 W ALPINE AVE
109090060000	RESIDENTIAL	\$22.46	GOMEZ, MARIA ANTONIA TR	2205 EDGEWATER CT
109180270000	RESIDENTIAL	\$16.54	GARCIA JEREMY JAMES	3012 N WALLACE AVE
121050260000	RESIDENTIAL	\$14.18	LARSEN, DONNA MARLENE	3345 VANS CT
121050270000	RESIDENTIAL	\$16.54	MATELSKI MICHAEL ANGELO & NATALIA MICHELLE	3343 VANS CT
121080010000	RESIDENTIAL	\$35.46	KASA, SUSAN TR	6854 CARAVAN CT
109080030000	RESIDENTIAL	\$27.18	PAROLI JAMES R & PAROLI BETTY JO TR	2950 RAINIER AVE
121050080000	RESIDENTIAL	\$22.46	LAKEVIEW LOAN SERVICING LLC	1 FOUNTAIN PLZ
121080030000	RESIDENTIAL	\$29.56	WYRICK ADOLPH G & MILLS WYRICK FELICIA	3145 CRYSTAL WAY
109080110000	RESIDENTIAL	\$20.10	BARAJAS, ROBERTA M	3626 MONTEREY CT
109080170000	RESIDENTIAL	\$28.38	TRAN, JEFFREY & YEN KIM TR	4259 FAIRWOOD ST
109090510000	RESIDENTIAL	\$27.18	SALDIVAR, GERARDO & ANNETTE	3473 MICHIGAN AVE
109090500000	RESIDENTIAL	\$29.56	SANCHEZ MICHAEL J ETAL	3463 MICHIGAN AVE
121120090000	RESIDENTIAL	\$16.54	ENOS, MICHAEL G & JESSICA M	2975 OXFORD AVENUE
121090330000	RESIDENTIAL	\$33.78	MATA, DANIEL ETAL	3288 MICHIGAN AVE
109090480000	RESIDENTIAL	\$20.10	LAMBIE, BROOKE A TR	3441 MICHIGAN AVE
121120120000	RESIDENTIAL	\$16.54	BENSON, MICHAEL T & KELLY ANN	2945 OXFORD AVENUE
109090370000	RESIDENTIAL	\$22.46	LGSF INVESTMENTS LLC	PO BOX 14793
109170130000	RESIDENTIAL	\$22.46	BARRON, JOSEPHINE TR ETAL	3009 WALLACE AVE



RD 1614 WISCONSIN PUMP STATION

APN	Classification	Assessment	ASSESSEE	MAILSTREET
109180430000	RESIDENTIAL	\$16.54	KHAN, RIFAQAT & MUMTAZ	2790 MICHIGAN AVE
121170120000	RESIDENTIAL	\$20.10	RODRIGUEZ, JORGE ROBERTO ETAL	2649 BRISTOL AVE
121170130000	VACANT	\$5.00	RODRIGUEZ, JORGE ROBERTO ETAL	2639 BRISTOL AVE
121090210000	RESIDENTIAL	\$20.10	ROBERTS, ERIC R	PO BOX 252
121090300000	RESIDENTIAL	\$70.08	KAGEHIRO RUSSELL S	3221 COUNTRY CLUB BOULEVARD
121020140000	RESIDENTIAL	\$69.24	BURGESS DANIEL R & BURGESS CHRISTINA E TR	3747 COUNTRY CLUB BLVD
121090260000	RESIDENTIAL	\$33.78	HALL, BETTY J TR	325 SOBRATO DR
121090450000	VACANT	\$15.20	GARDEA, RAMON J ETAL	3123 COUNTRY CLUB BLVD
109070070000	RESIDENTIAL	\$23.64	MARCHESOTTI ANDREW & PATRICIA TR	4246 ANNANDALE DRIVE
123020120000	COMMERCIAL	\$88.16	SAT KARTAR BLESSINGS LLC	2575 COUNTRY CLUB BLVD
123260010000	RESIDENTIAL	\$5.00	TANG, BIN & FAN	2211 SHASTA DR
121090070000	RESIDENTIAL	\$30.40	TELLEZ DEYANIRA J ETAL	2710 OREGON AVE
109070120000	RESIDENTIAL	\$27.18	YOCHAM AMANDA RENEE & RIPP JOANNE PHILLIS	3622 WENDELL AVE
123270020000	RESIDENTIAL	\$5.00	SARABIA, JOSE	5227 HANNA BAY AVE
123260070000	RESIDENTIAL	\$5.00	MORCO GUALBERTO R	2421 COUNTRY CLUB BLVD #7
109170430000	RESIDENTIAL	\$28.38	HERNANDEZ DULCE MARIA MARTINEZ	3263 MICHIGAN AVE
123260080000	RESIDENTIAL	\$5.00	GALLARDO JAMIE TR	2421 COUNTRY CLUB BLVD UNIT 8
121130120000	RESIDENTIAL	\$63.34	HAYES, RONALD	2932 BRISTOL AVE
123270050000	RESIDENTIAL	\$5.00	BURNS, DELOIS	2421 COUNTRY CLUB BLVD #29
121090060000	RESIDENTIAL	\$27.18	NAGRA, DALBIR S & KULJIT K	11478 BLOOMINGTON WY
123260060000	RESIDENTIAL	\$5.00	SALAZAR JOE	2421 COUNTRY CLUB BLVD #6
123260090000	RESIDENTIAL	\$5.00	MENDONZA BALTAZAR BAROCIO & COPELAND KIMBE	2421 COUNTRY CLUB BLVD UNIT #9
109090310000	RESIDENTIAL	\$17.72	HERNANDEZ JULIO & ROSA TR	2355 MEDALLION WAY
123270090000	RESIDENTIAL	\$5.00	WANG, DENAN	24603 DIAMOND RIDGE DR
109090280000	RESIDENTIAL	\$20.10	SHONEFF, JOSEPH E	4719 QUAIL LAKES DRIVE SUITE G #2
109090240000	RESIDENTIAL	\$16.54	MARIE ROSALIE MARIA ETAL	3407 WEST MENDOCINO AVENUE
109170290000	RESIDENTIAL	\$18.92	JOHNSTON, PATRICK W & MARGARET MARY TR	2602 LAKEVIEW DR
121230010000	RESIDENTIAL	\$662.08	PATMON COUNTRY CLUB VLG LTD PTP	4780 WEST LANE STE A1
121320200000	RESIDENTIAL	\$22.46	FLORES, HENRY	2625 DELANO AVE
109170300000	RESIDENTIAL	\$18.92	SMITH TRACI L	3304 W MENDOCINO AVE
109070270000	RESIDENTIAL	\$16.54	POLENDEY JOSEPHYNE MARIE & VANESSA SAMANTHA	3619 WENDELL AVE
121320240000	RESIDENTIAL	\$70.08	LENZ WILLIAM HOWARD & LENZ LISA NOELLE EAGER	2850 BRISTOL AVE
123260110000	RESIDENTIAL	\$5.00	HOSENY KHALLID	23 DAVINCI CT
109170310000	RESIDENTIAL	\$18.92	MADRID, BRYAN L & REGINA A	3248 W MENDOCINO AVE
121320230000	RESIDENTIAL	\$27.18	ALVAREZ BRIAN J	2836 BRISTOL AVE
109160070000	RESIDENTIAL	\$22.46	NOYD, JANET V	3242 W ALPINE AVE
123290050000	RESIDENTIAL	\$17.72	HAMILTON, KIRK D & BONITA J	2157 OXFORD WAY
109060270000	RESIDENTIAL	\$22.46	MARTIN, FRANK V & D E	3336 MOON AV
109100310000	RESIDENTIAL	\$14.18	CHAVEZ ALIAN VERDUZCO & EQUIHUA VERONICA	24618 PATRICIA CT
123063160000	RESIDENTIAL	\$15.36	NAGRA, DALBIR S & KULJIT K	11478 BLOOMINGTON WY
109150410000	RESIDENTIAL	\$20.10	WESNER, GWEN P	3220 WISCONSIN AVE
123061060000	RESIDENTIAL	\$29.56	MOTA MARISOL	2530 W MICHIGAN AVE
123063150000	RESIDENTIAL	\$15.36	DEER PARK PROPERTIES LLC	3202 W MARCH LN STE A
123063140000	RESIDENTIAL	\$15.36	MEZA, JOSE C & VIOLETA C ETAL	2415 BRISTOL AVE
109100330000	RESIDENTIAL	\$21.28	RIVERA STEPHEN M & OJEDA KATIE JOY MIYEKI	3412 CLEMENT AVE
123063200000	RESIDENTIAL	\$15.36	FRANKLIN REBECCA M	2361 BRISTOL AVE
109150360000	RESIDENTIAL	\$21.28	BETTENCOURT ILLENE ELIZABETH TR	3305 W ALPINE AVE
109150240000	RESIDENTIAL	\$18.92	GESMUNDO PAOLO N ETAL	3232 WISCONSIN AVE
109190420000	RESIDENTIAL	\$22.46	LOW, TONY TR	2190 FLEETWOOD DR
123063030000	RESIDENTIAL	\$15.36	BASILIO VOLTAIRE & VANESSA	2420 MICHIGAN AVENUE
109060290000	RESIDENTIAL	\$28.38	RIZWAN, MUHAMMAD	204 NORWICH DR
109180150000	RESIDENTIAL	\$24.82	HART, JOHN WILLIAM II	3006 W SONOMA AVE
123063100000	RESIDENTIAL	\$23.64	KEESE, KATHRYN K	2703 DELAWARE AVE
109100140000	RESIDENTIAL	\$29.56	MILLER NICHOLAS M	3488 WEST EUCLID AVENUE
109150250000	RESIDENTIAL	\$33.78	STEINOCHE, STACIE M TR	3332 CLEMENT AVE
123063070000	RESIDENTIAL	\$18.92	RUIZ, DIMAS P & ANGELINA TR	3002 SEA GULL LN
109190370000	RESIDENTIAL	\$22.46	ALEJANDRE JUAN MANUEL & TELLEZ CLAUDIA	3067 WEST SONOMA AVENUE
109190480000	RESIDENTIAL	\$39.68	BAUTISTA, VERDELLA TR	3164 W ALPINE AVE

**RD 1614 WISCONSIN PUMP STATION**

<b>APN</b>	<b>Classification</b>	<b>Assessment</b>	<b>ASSEESSEE</b>	<b>MAILSTREET</b>
109190360000	RESIDENTIAL	\$17.72	DESROSIERS, THOMAS B & PATRICIA	3059 W SONOMA AVE
109100150000	RESIDENTIAL	\$27.18	WRIGHT, ALFRED C & ANNETTE	8426 ROXBURGH WAY
123063090000	RESIDENTIAL	\$18.92	VANNI, ARMANDO P & MARY G TR	4689 PINE VALLEY CIR
109150290000	RESIDENTIAL	\$28.38	LUSHER, ELAINE	3240 CLEMENT AVE
109150300000	RESIDENTIAL	\$18.92	ALVAREZ FERNANDO JR	3218 CLEMENT AVE
109150310000	RESIDENTIAL	\$16.54	DIXON LEONARD JR	3212 CLEMENT AVE
109100160000	RESIDENTIAL	\$23.64	PERRY EDDIE LEE	3462 W EUCLID AVE
123290070000	RESIDENTIAL	\$17.72	FRANK CHARLES JOSHUA JR	2155 BRISTOL AVE
109200540000	RESIDENTIAL	\$21.28	WIGGINS, RAYMOND D & M D	3149 W EUCLID AVE
111060400000	RESIDENTIAL	\$21.28	MENDOZA RODRIGO SALAZAR & MADRIGAL ALMA PA	2441 W MENDOCINO
109230310000	RESIDENTIAL	\$20.10	CAMPI, DENNIS M & SHAWNE L	2946 W EUCLID AVE
109200510000	RESIDENTIAL	\$22.46	CAMPOS MIGUEL ANGEL CASTRO	3121 W EUCLID AVE
111060380000	RESIDENTIAL	\$20.10	JURADO, ARMANDO & ELIZABETH M	2431 W MENDOCINO AVE
109140330000	RESIDENTIAL	\$23.64	GOMEZ, RAFAEL	1401 GINGER ST
111090020000	RESIDENTIAL	\$28.38	RODRIGUEZ, JESUS O II	2207 N YOSEMITE ST
111060360000	RESIDENTIAL	\$18.92	HANSEN, JOHN L	2421 W MENDOCINO AVE
109110220000	AGRICULTURAL	\$69.24	RECLAMATION DISTRICT #1614	6 S EL DORADO #304
109140350000	RESIDENTIAL	\$33.78	FILIPPI, ANNA	3302 W PRINCETON
109200460000	RESIDENTIAL	\$22.46	POLLOCK, TERRIE	3045 W EUCLID AVE
111060320000	RESIDENTIAL	\$21.28	FERGUSON, DAVID L JR & PATRICIA	2403 W MENDOCINO
109200450000	RESIDENTIAL	\$22.46	WONG, KIM W	PO BOX 4566
111060280000	RESIDENTIAL	\$18.92	PADILLA, JAIME ETAL	2351 W MENDOCINO AVE
109230280000	RESIDENTIAL	\$23.64	HERNANDEZ DAVID EDUARDO ESCOBAR & SARAGOZA	3408 N KIRK AVE
109200300000	RESIDENTIAL	\$24.82	FLOOD, HEIDI	3138 PRINCETON AVE
109230270000	RESIDENTIAL	\$20.10	ALVAREZ HURIEL G	2955 W EUCLID AVE
109230380000	RESIDENTIAL	\$20.10	RODRIGUEZ, BRENDA	2848 W EUCLID AVE
111060040000	RESIDENTIAL	\$16.54	ELAM, LARRY B & MELISSA L	2565 W SONOMA AVE
109200320000	RESIDENTIAL	\$24.82	BROWN, ROBERT & VERONICA E	3118 PRINCETON AVE
111060220000	RESIDENTIAL	\$18.92	BELL, CLAUDE	2323 W MENDOCINO
109110140000	AGRICULTURAL	\$77.68	CALIFORNIA, STATE OF	1807 THIRTEENTH ST
109230400000	RESIDENTIAL	\$20.10	FLORES JESSICA	2308 VIRGINIA LN
109350340000	RESIDENTIAL	\$21.28	CARBAJAL, ERNESTO P	2745 W ALPINE
111060100000	RESIDENTIAL	\$16.54	GUTIERREZ, ROSIE G	2537 W SONOMA AVE
109110150000	AGRICULTURAL	\$67.56	CALIFORNIA, STATE OF	1807 THIRTEENTH ST
109230410000	RESIDENTIAL	\$20.10	SANCHEZ, GILBERT J & JOSEPHINE E	2818 W EUCLID AVE
111060180000	RESIDENTIAL	\$28.70	LEGRANDE, RICHARD K TR	115 W ALPINE AVE
109200360000	RESIDENTIAL	\$24.82	ESPINOZA JOSE F ETAL	3044 PRINCETON AVENUE
111070040000	RESIDENTIAL	\$18.92	NOP, JUSTIN M & THOEU M R	2802 ADMIRAL DR
109200370000	RESIDENTIAL	\$20.10	LOPEZ, FERNANDO & J	3034 PRINCETON AVE
109140240000	RESIDENTIAL	\$23.64	TOOMER, MARCIA	3307 PRINCETON AVE
111060010000	RESIDENTIAL	\$27.02	DUNHAM KENNETH L & LILLIAN I TR	P.O.BOX 691987
109210360000	RESIDENTIAL	\$26.00	VAZQUEZ RAUL CEBALLOS & ORNELAS JULIA	3021 TELEGRAPH AVE
111051170000	RESIDENTIAL	\$22.46	RIPOYLA STEPHANIE	2517 W EUCLID
111054150000	COMMERCIAL	\$112.48	SOLAR COLLECTIVE LLC	1408 CYPRESS RUN DR
109240240000	RESIDENTIAL	\$21.28	MARTINEZ, OSCAR	2925 W INMAN ST
109370010000	RESIDENTIAL	\$5.00	VILLA LUCIA	3267 W DE OVAN AVE
109210340000	RESIDENTIAL	\$21.28	COOPER, JONATHAN & LATOYA	3565 KIRK ST
109240010000	RESIDENTIAL	\$22.46	VENTURA EDGAR ETAL	3576 KIRK ST
109370020000	RESIDENTIAL	\$5.00	DUNGCA, GABRIELITA A	3265 DE OVAN AVE
109240020000	RESIDENTIAL	\$21.28	RODRIGUEZ ALYCIO	2956 TELEGRAPH AVENUE
111051140000	RESIDENTIAL	\$22.46	RICE TONY JR	2439 W EUCLID AVE
109240210000	RESIDENTIAL	\$21.28	SANCHEZ DULCINEA E	2867 INMAN AVENUE
109340230000	RESIDENTIAL	\$21.28	ANDERSON, LENA L TR	7508 MCMULLEN WAY
111051130000	RESIDENTIAL	\$22.46	ASUNCION TROPY D TR	2309 THISTLE WAY
109210270000	RESIDENTIAL	\$29.56	MADRID, RAYMOND & KAREN	3050 CHRISTINA
109340220000	RESIDENTIAL	\$21.28	SORIA, GERALD M & DENISE G TR	PO BOX 4071
109370040000	RESIDENTIAL	\$5.00	WICKMAN, THOMAS	PO BOX 5265
109240040000	RESIDENTIAL	\$21.28	PRICOLA PATRICIA TR ETAL	2936 TELEGRAPH AVE



RD 1614 WISCONSIN PUMP STATION

APN	Classification	Assessment	ASSESSEE	MAILSTREET
111051030000	RESIDENTIAL	\$22.46	BRAN MARCOS A	2530 PRINCETON AVE
111051120000	RESIDENTIAL	\$22.46	CORONADO, KATHI L	2417 W EUCLID AVE
109340180000	RESIDENTIAL	\$21.28	KAUR DAMNEET ETAL	3289 D STREET
111051040000	RESIDENTIAL	\$22.46	DARE, JON MICHAEL & LELA JANE	2518 PRINCETON AVE
111051110000	RESIDENTIAL	\$22.46	BAXTER, KENNETH W	2516 EAGLE ROCK CIR
109210030000	RESIDENTIAL	\$21.28	ANDRADE DANNY & BELINDA GUZMAN	3211 CHRISTINA AVE
109240170000	RESIDENTIAL	\$21.28	KLIPFEL, BRAD W TR	2827 INMAN AVE
109210050000	RESIDENTIAL	\$21.28	CHAMBERLIN, HUGH L & BETH M	3131 CHRISTINA AVE
109240160000	RESIDENTIAL	\$21.28	CSRP LLC	7205 PARKWOODS DR
111051060000	RESIDENTIAL	\$22.46	FERNANDEZ, JESUS & ROSALBA	2452 PRINCETON AVE
109210070000	RESIDENTIAL	\$21.28	ETCHEVERRY, KIMBERLY RENE	3113 CHRISTINA AVE
109390020000	RESIDENTIAL	\$20.10	LOCKWOOD MICHAEL EMMETT ETAL	3232 DE OVAN AVE
111051070000	RESIDENTIAL	\$22.46	RAMIREZ, MARIA D ETAL	2440 PRINCETON AVE
109240090000	RESIDENTIAL	\$21.28	OREILLY, KATHLEEN K	2858 TELEGRAPH AVE
109340360000	RESIDENTIAL	\$21.28	NAGRA, DALBIR S & KULJIT K	11478 BLOOMINGTON WAY
109210090000	RESIDENTIAL	\$21.28	TOTH MATTHEW JASON & ZOILA	3053 W CHRISTINA AVENUE
109390030000	RESIDENTIAL	\$20.10	GLORIA, MARY R TRUSTEE	3220 DE OVAN AVE
109250400000	RESIDENTIAL	\$20.10	HAGERMAN, CLEATA P TR	2955 TELEGRAPH AVE
109370130000	RESIDENTIAL	\$5.00	NINO, ANDREW	3235 DE OVAN AVE
109260130000	RESIDENTIAL	\$20.10	HAGOOD BRENTON & JESSICA	2807 DE OVAN AVE
109310110000	RESIDENTIAL	\$20.10	LEAL, ARIADNA	2668 DE OVAN AVE
109270170000	RESIDENTIAL	\$21.28	WELLS LOGAN	2858 W DEL RIO DR
109310020000	RESIDENTIAL	\$20.10	OLSON, BILLY W	9508 COLINGTON PL
109270140000	RESIDENTIAL	\$21.28	HARRIS, GERALD R & DONNA M	12511 E LIVE OAK RD
109310060000	RESIDENTIAL	\$20.10	RADCLIFF ROGER ALAN & BARBARA J TR	2715 DE OVAN AVENUE
109310270000	RESIDENTIAL	\$20.10	GRANT ANIKA	2712 DEL RIO DRIVE
121060090000	RESIDENTIAL	\$36.30	MEDINA, DANIEL A & JENNIFER D	2637 COUNTRY CLUB CT
121080140000	RESIDENTIAL	\$38.00	WADE, W DOUGLAS	2503 BAY CT
121020080000	RESIDENTIAL	\$52.36	VALLENARI, TYSON TR	3255 W MARCH LN SUITE 230
121050400000	RESIDENTIAL	\$40.54	HORTON, DEVEROLD A	3327 COUNTRY CLUB BLVD
121070100000	RESIDENTIAL	\$32.08	PARKER, T G JR & PATRICIA E TR	PO BOX 690460
121090430000	VACANT	\$15.20	GARDEA, RAMON J ETAL	3123 COUNTRY CLUB BLVD
121080210000	RESIDENTIAL	\$34.62	STANDRIDGE, LITTLE IKE III & V	2501 LAKEVIEW DR
121090270000	RESIDENTIAL	\$43.06	HARRIS ELVY	3211 W COUNTRY CLUB BOULEVARD
121020130000	RESIDENTIAL	\$43.90	SUALEHEEN, MUHAMMAD & SHAZIA H	3723 COUNTRY CLUB BLVD
121090440000	VACANT	\$15.20	GARDEA, RAMON J ETAL	3123 COUNTRY CLUB BLVD
121020120000	RESIDENTIAL	\$44.76	BUSTAMANTE AVEL A & MARILYN T	3043 OXFORD WAY
121080220000	RESIDENTIAL	\$30.40	MONKS CHRISTOPHER T & MONKS CHRISTINE A TR	2511 LAKEVIEW DR
121020100000	RESIDENTIAL	\$50.66	CARR BRYAN ROBERT & DARCI	3635 COUNTRY CLUB BLVD
109090430000	RESIDENTIAL	\$18.92	MARLOW, RICK R & K R	2927 WISCONSIN AVE
109090380000	RESIDENTIAL	\$27.18	JACKSON, KATHRYN E LF EST	3448 W MENDOCINO AVE
109170470000	RESIDENTIAL	\$24.82	DANZY LEMARIOUS LEE JR & DANZY ARIELLE DESERE	3335 MICHIGAN AVE
109090400000	RESIDENTIAL	\$17.72	FALCONI, DINO	3428 W MENDOCINO AVE
109090410000	RESIDENTIAL	\$17.72	AJMAL, MOHAMMED & MEHNAZ K	2032 KIMBALL HILL CT
123260020000	RESIDENTIAL	\$5.00	SARABIA, JOSE A	5227 HANNA BAY AVE
123260030000	RESIDENTIAL	\$5.00	AYALA, MARTHA	2151 CANYON CREEK DR
109170450000	RESIDENTIAL	\$26.00	WEN, LIQIANG ETAL	527 BRUNSWICK ST
121130130000	RESIDENTIAL	\$89.52	MAR SHU PING LEE TR	3035 OREGON CT
121090400000	COMMERCIAL	\$294.56	MICHIGAN HEIGHTS BAPTIST CHURCH	3156 W MICHIGAN AVE
109170440000	RESIDENTIAL	\$27.18	WEATHERS, WILLIAM R & KIMIKO	3305 W MICHIGAN AVE
109170240000	RESIDENTIAL	\$33.78	HERRERA DESIREE D	3360 W MENDOCINO AVE
123260050000	RESIDENTIAL	\$5.00	FALCONI, PAUL	2421 COUNTRY CLUB BLVD
109070440000	VACANT	\$51.50	RAMIREZ, MIGUEL G & MARICELA C TR	3000 RAINIER AVE
109170420000	RESIDENTIAL	\$29.56	BERRY EMILY	3253 MICHIGAN AVE
109090340000	RESIDENTIAL	\$26.00	PRICE, CANDICE	3008 MODOC AVE
109090300000	RESIDENTIAL	\$32.94	VIVERO MARTHA	3007 LASSEN AVE
109170270000	RESIDENTIAL	\$18.92	AGULLANA, LEONILA F TR	3326 W MENDOCINO AVE
109090290000	RESIDENTIAL	\$29.56	PEREZ RICHARD ETAL	3008 LASSEN AVE



RD 1614 WISCONSIN PUMP STATION

APN	Classification	Assessment	ASSESSEE	MAILSTREET
109170380000	RESIDENTIAL	\$21.28	MENDOZA, MARTIN	2917 WALLACE AVE
121320250000	RESIDENTIAL	\$68.40	PARSONS, WILMA N TR	10507 ALBERT DR
109070040000	RESIDENTIAL	\$31.24	MINARD TIM & LYNN	3112 RAINIER AVE
109090260000	RESIDENTIAL	\$27.18	AULETTI, SUSAN	3439 W MENDOCINO AVE
121130050000	RESIDENTIAL	\$13.00	BROWN ANTHONY E	2939 BRISTOL AVE
121170190000	RESIDENTIAL	\$27.02	SORIA, IGNACIO	3032 VIOLET ST
123270100000	RESIDENTIAL	\$5.00	HAFIZ, PASSEFUN NISHA	3 LINSCHIED DR
123260120000	RESIDENTIAL	\$5.00	IBARRA MARIA LUIZA BARAJAS	2421 COUNTRY CLUB BOULEVARD #
121320180000	VACANT	\$16.04	ATTAL, RIAD & JAMIE	6363 RIVERBANK CIR
109180500000	RESIDENTIAL	\$16.54	BUGGENUM, LORETTA A TR	3160 W MONTEREY AVE
123070360000	RESIDENTIAL	\$17.72	HERNANDEZ RONALD E AYALA	2207 OXFORD WAY
123061040000	RESIDENTIAL	\$22.46	HOLCOMB, A KATHY	2554 MICHIGAN AVE
109060220000	RESIDENTIAL	\$21.28	ELLIOTT, MICHAEL TR	3327 MOON AVE
109160080000	RESIDENTIAL	\$22.46	OMIYA, MASAYUKI & HIDEKO TR	3232 W ALPINE AVE
109100300000	RESIDENTIAL	\$13.00	GRAYSON DAVID LEE	3444 CLEMENT AVENUE
109180160000	RESIDENTIAL	\$26.00	SOSA ARTURO & SOSA AMANDA	3007 W MENDOCINO AVE
109190490000	RESIDENTIAL	\$26.00	OCHOA, JUAN JOSE & MARLINA D	3112 WALLACE AVE
109160090000	RESIDENTIAL	\$22.46	ALVAREZ, ALMA E	3222 W ALPINE AVE
123070200000	RESIDENTIAL	\$29.56	AUSTIN, STEPHEN H & TERESA L TR	2246 BRISTOL AVE
109180100000	RESIDENTIAL	\$22.46	PENDERGRASS, GAYNEL E TR	3056 W SONOMA AVE
109190470000	RESIDENTIAL	\$17.72	CRISP MATTHEW & KRISTINE	3153 W SONOMA AVE
109150380000	RESIDENTIAL	\$17.72	PEREZ, FRANCISCO	3327 W ALPINE AVE
123063130000	RESIDENTIAL	\$15.36	OGDEN CAMERON ETAL	2405 BRISTOL AVE
109060280000	RESIDENTIAL	\$22.46	GYLES, BILLY JACK & BEVERLY TR	3348 MOON AVE
123070240000	RESIDENTIAL	\$15.36	GENESIS RE HOLDINGS LLC	17718 MURPHY PKWY
109100290000	RESIDENTIAL	\$21.28	SERRANO CRISTIAN ARROYO	3473 CLEMENT AVE
123063210000	RESIDENTIAL	\$15.36	HD HOUSING LLC	5713 N PERSHING AVE STE E
123063020000	RESIDENTIAL	\$18.92	PERREIRA JEFFREY & ERIN	2430 W MICHIGAN AVE
109060200000	RESIDENTIAL	\$26.00	KUMAR, SARWAN & PARNEETH	3347 MOON AVE
123063050000	RESIDENTIAL	\$15.36	GONZALEZ FRANK	5955 TALLAHATCHEY DR
109060190000	RESIDENTIAL	\$27.18	WALLIN RYAN REED TR	3357 MOON AVE
109150270000	RESIDENTIAL	\$28.38	ZHIPING MAI	382 NAPLES ST
109100250000	RESIDENTIAL	\$22.46	MERCER, ROBERT C III TR	3453 CLEMENT AVE
109150280000	RESIDENTIAL	\$20.10	MONTANO, ROBERT F & L J	3304 CLEMENT AV
111082010000	RESIDENTIAL	\$23.64	GACER, RICHARD H TR	3718 VISTA ST
111082320000	RESIDENTIAL	\$21.28	VILLAPUDUA, ARMANDO G III & XAPURI TR	2431 W MARCH LN STE 220
109060330000	RESIDENTIAL	\$266.02	DARRAHVILLE LLC	3249 HARRISON ST
111082030000	RESIDENTIAL	\$21.28	GHIO REAL PROPERTY LP	1229 ROSEMARIE LN SUITE A
111082300000	RESIDENTIAL	\$20.10	GALLO, PHILLIP A ETAL	2447 MICHIGAN AVE
109100230000	RESIDENTIAL	\$20.10	HAUCK, SARA R	3415 CLEMENT AVE
111081180000	RESIDENTIAL	\$21.28	GREENBERG, EVAN SCOTT	2314 W MENDOCINO AVE
109230320000	RESIDENTIAL	\$20.10	MARSHALL-NAIL JEFFREY BRADFORD	2936 WEST EUCLID AVENUE
109140420000	RESIDENTIAL	\$18.92	ROSSI, TERESA L	3427 WALLACE AVE
109140340000	RESIDENTIAL	\$23.64	KAUR, KAILASH TR	17813 ALMOND ORCHARD WAY
111070220000	COMMERCIAL	\$54.04	CALIF WATER, SERVICE CO	1720 N 1ST ST
111060340000	RESIDENTIAL	\$17.72	LOPEZ, HENRY Y	2413 MENDOCINO
111060450000	RESIDENTIAL	\$21.28	HILL, MARTHA JOANNE TR	PO BOX 7896
109140370000	RESIDENTIAL	\$23.64	TERRA, DONALD R & RAYDENA S	3246 W PRINCETON AVE
111060300000	RESIDENTIAL	\$17.72	HUEY, RAYMOND H JR	2361 W MENDOCINO AVE
111090010000	RESIDENTIAL	\$37.16	RAMOS RICHARD A & RAMOS ROSANNE A	1670 STAGS LEAP CT
109230430000	RESIDENTIAL	\$22.46	MAYORGA, LUIS E	3307 DELANO AVE
109230370000	RESIDENTIAL	\$20.10	GONZALES, LUCY	2858 W EUCLID AVE
111100380000	VACANT	\$40.54	SMITH, EARL A & ANGEL	10552 WATERBURY DR
111060020000	RESIDENTIAL	\$32.08	GHELARDUCCI, DINO J TR	1060 OAKHURST WAY
111060260000	RESIDENTIAL	\$18.92	BEAS MAYRA N	2343 W MENDOCINO
109200410000	AGRICULTURAL	\$5.00	RECLAMATION, DIST 1614	6 S EL DORADO #304
109200310000	RESIDENTIAL	\$21.28	PARSELL, MARC L	3128 PRINCETON AVE
111060350000	RESIDENTIAL	\$18.92	LY, LONG & NU	3233 BLUE RIDGE CIR

## RD 1614 WISCONSIN PUMP STATION

APN	Classification	Assessment	ASSESSEE	MAILSTREET
109230390000	RESIDENTIAL	\$20.10	AVILA RICHARD G & MARILYN C TR	2838 W EUCLID AVE
111060060000	RESIDENTIAL	\$17.72	ROBLES, MOSES SR & NAOMI L TR	2555 W SONOMA AVE
109350350000	RESIDENTIAL	\$21.28	PARKASH, RAM	2755 W ALPINE AVE
111060330000	RESIDENTIAL	\$18.92	ALTHEIDE, JOYCE V TR	2414 W SONOMA AVE
109200340000	RESIDENTIAL	\$20.10	GUZMAN, JOSE JR	3064 PRINCETON AVE
111070020000	COMMERCIAL	\$6.76	CALIF WATER, SERVICE CO	1720 N 1ST ST
109350330000	RESIDENTIAL	\$21.28	CHAVEZ, FIDEL & SAHARA	2735 W ALPINE AVE
111060290000	RESIDENTIAL	\$18.92	HAFLICH MATHEW S	2362 SONOMA AVENUE
109140250000	RESIDENTIAL	\$33.78	TESTON, DAVID M	PO BOX 4703
109240250000	RESIDENTIAL	\$21.28	LOPEZ, LEONEL & MARIA L	2935 INMAN AVE
109210230000	RESIDENTIAL	\$21.28	WEBB, ROGER A TR	3130 CHRISTINA AVE
109340270000	RESIDENTIAL	\$21.28	TAKEYAMA STEVEN R & SHELLEY E TR	8001 LIMERICK AVE
109340260000	RESIDENTIAL	\$21.28	PARKER, LINDA EILEEN	PO BOX 4794
109340250000	RESIDENTIAL	\$21.28	VARGAS CERPAS JUAN C & ALICIA	2715 PRINCETON AVE
111051150000	RESIDENTIAL	\$22.46	MCCURRY PETER & ASHLEY	2451 W EUCLID AVE
109240220000	RESIDENTIAL	\$21.28	BANDONI, ROBERT G TR	14183 PRESCOTT RD
109340150000	RESIDENTIAL	\$22.46	VAN RIXEL, REX M & TERRI ETAL	339 QUAY LN
109370080000	RESIDENTIAL	\$5.00	OPPERMAN, SCOTT	3253 DE OVAN AVE
109370030000	RESIDENTIAL	\$5.00	KOGA, WILLIAM G & SHAWNA	3263 DE OVAN AVE
109240030000	RESIDENTIAL	\$21.28	EHLERS BERTHA TR	2946 TELEGRAPH
109340170000	RESIDENTIAL	\$21.28	HAUCK, RONALD H	2746 W INMAN
109210330000	RESIDENTIAL	\$22.46	PRADO, GREGORIO A & MARIA M	3603 KIRK ST
109210010000	RESIDENTIAL	\$18.92	SPORE, MICHAEL	3233 CHRISTINA AVE
109370060000	RESIDENTIAL	\$5.00	MARCHESSAULT MICHAEL & KRISTINA	3257 DE OVAN AVE
109240180000	RESIDENTIAL	\$21.28	BETTENCOURT, MELISSA ALMADA TR	750 PUEBLO HILL CT
109240060000	RESIDENTIAL	\$21.28	LUCAS, JON C	2916 TELEGRAPH AVE
109370050000	RESIDENTIAL	\$5.00	TILLMAN, CHANDRA	3259 DE OVAN AVE
109340200000	RESIDENTIAL	\$21.28	BETTENCOURT, MANUEL & ANGELA TR	PO BOX 3612
109370110000	RESIDENTIAL	\$5.00	JONES, FRED L ETAL	3241 DE OVAN AVE
109210060000	RESIDENTIAL	\$21.28	DAVIS GREGORY M JR & HERREN JAIME B TR	481 GALLAGHER DR
109210320000	RESIDENTIAL	\$21.28	HD HOUSING LLC	5713 N PERSHING AVE STE E
109240080000	RESIDENTIAL	\$21.28	ALMARAZ, FELIPE G	2868 TELEGRAPH AVE
111051080000	RESIDENTIAL	\$22.46	SANCHEZ ARELI TELLEZ ETAL & MARIN ANDRES L	2430 PRINCETON AVENUE
109080100000	RESIDENTIAL	\$21.28	KINUTHIA VINCENT M	3616 MONTEREY CT
121120040000	RESIDENTIAL	\$16.54	PHILLIPS JULIE D	3023 OXFORD WAY
121120060000	RESIDENTIAL	\$16.54	SANCHEZ SHARON LEE TR	3003 OXFORD WAY
121120070000	RESIDENTIAL	\$16.54	SACHDEVA DHEERAJ & SACHDEVA CHIKAKO	1138 CANYON HILLS RD
121120080000	RESIDENTIAL	\$16.54	RUEDA, ADRIEN	2985 OXFORD AVENUE
109080120000	RESIDENTIAL	\$17.72	MAGANA, ROBERT & DIANA	3640 MONTEREY AVE
121080340000	RESIDENTIAL	\$27.18	PEREZ, JERRY LOUIE & MICHELLE	2613 OREGON AVE
109090470000	RESIDENTIAL	\$18.92	PADILLA FRANCISCO & YVONNE	3435 MICHIGAN AVE
109090460000	RESIDENTIAL	\$17.72	DAVENPORT, TAMARA	3425 MICHIGAN AVE
121190010000	RESIDENTIAL	\$22.46	REHMAN ANEES UR	3252 MICHIGAN AVE
109070090000	RESIDENTIAL	\$24.82	VALLEY HOME OFFERS LLC	5325 ELKHORN BLVD #403
121190020000	RESIDENTIAL	\$22.46	EMBRY JACLYNE N ETAL	3242 MICHIGAN AVE
109080220000	RESIDENTIAL	\$23.64	ISLAS VILLA, ALEXANDRO	3532 W MENDOCINO AVE
109080410000	RESIDENTIAL	\$34.62	GUERRERO, SOPHIA LOREN	2940 MODOC AVE
109170480000	RESIDENTIAL	\$23.64	MABON VANSY CHRISTOPHER ETAL	3345 MICHIGAN AVE
109070210000	RESIDENTIAL	\$15.36	WEAVER, ROBERT P & SHIRLEY D TR	3622 W ALPINE AVE
123080190000	RESIDENTIAL	\$21.28	CHANDLER BERDETT S & SHIRLEEN M	2984 OLD RANCH CIR
109180310000	RESIDENTIAL	\$17.72	SCOTT, RAYMOND A & JANET J TR	1850 SNYDER LN
123062120000	RESIDENTIAL	\$15.36	MASUNAGA, LESLIE	414 TERRACE DR
121320130000	RESIDENTIAL	\$15.36	NAIDU, JIMMY & UMA	4809 BRIDGEWATER CIR
109180320000	RESIDENTIAL	\$17.72	FAHIMA HANI ETAL	3114 W MENDOCINO AVE
123062100000	RESIDENTIAL	\$17.72	FREIZE, LINDA M TR	673 N REGENT ST
109070470000	RESIDENTIAL	\$22.46	GAINES, TASHA	3580 W ALPINE AVE
121170010000	RESIDENTIAL	\$18.92	HIGASHI, YOSHIMITSU & M	2724 MICHIGAN AV
123080160000	RESIDENTIAL	\$47.28	JOHNSON, PETE TR	5026 GADWALL CIR



RD 1614 WISCONSIN PUMP STATION

APN	Classification	Assessment	ASSESSEE	MAILSTREET
123290030000	RESIDENTIAL	\$18.92	STUBBS CHARLES	2159 ELMWOOD AVE
121170030000	RESIDENTIAL	\$18.92	KHAN, RIFAQAT & MUMTAZ	2790 MICHIGAN AVE
109170110000	RESIDENTIAL	\$23.64	BEWELL, LARRY & MARY	3216 W SONOMA AVE
109180390000	RESIDENTIAL	\$16.54	WILLIAMS, WILBURN TR	3005 W MONTEREY AVE
121090280000	VACANT	\$5.90	HARRIS ELVY	3211 W COUNTRY CLUB BOULEVARD
121090290000	VACANT	\$5.90	HARRIS ELVY	3211 W COUNTRY CLUB BOULEVARD
121090250000	RESIDENTIAL	\$37.16	CALCAGNO, GARY M & SUE A TR	3157 COUNTRY CLUB BL
121070090000	RESIDENTIAL	\$21.28	ROBLES, EDWARD S & LOURDES A	2531 WISCONSIN AVE
121090240000	RESIDENTIAL	\$35.46	VILLAVICENCIO, LEONARDO	3141 COUNTRY CLUB BLVD
121120310000	RESIDENTIAL	\$16.54	CASS, SCOTT W TR ETAL	1306 TRIESTE DR
111053110000	RESIDENTIAL	\$22.46	NIETO ARTURO & REBECCA	2339 WEST EUCLID AVENUE
109390040000	RESIDENTIAL	\$18.92	LANTZ, LISA SUZANNE	3208 DE OLAN AVE
109270160000	RESIDENTIAL	\$21.28	CHRISTOPHER, CODY	2450 COUNTRY CLUB BLVD
109310030000	RESIDENTIAL	\$20.10	MCPHERSON, JUSTIN R	PO BOX 692048
109310040000	RESIDENTIAL	\$20.10	DUNLAVY CATHERINE B TR	2735 DE OLAN AVE
109310320000	RESIDENTIAL	\$21.28	ABUNDEZ, JESSE & CARMEN	3774 DELANO AVE
109310310000	RESIDENTIAL	\$20.10	SOTO, GIBRAN	2756 W DEL RIO DR
109310300000	RESIDENTIAL	\$20.10	VERNER, TONY W	5685 BLACK OAK DR
109310290000	RESIDENTIAL	\$20.10	MENDOZA JESUS S & BRISENO LILIA	27044 HALIFAX PLACE
109310280000	RESIDENTIAL	\$20.10	MONTANEZ, VICTORIO	2724 W DEL RIO DR
109170460000	RESIDENTIAL	\$24.82	BARRIOS, CONRAD R	3325 MICHIGAN AVE
123270030000	RESIDENTIAL	\$5.00	OLSON, EARLENE	2421 COUNTRY CLUB BLVD #27
123260040000	RESIDENTIAL	\$5.00	LAMPARAS, REA RENE ETAL	2421 COUNTRY CLUB BLVD #4
121320210000	RESIDENTIAL	\$29.56	SOLIS, ENRIQUE & RAMONA SERRANO	2611 DELANO AVE
109170250000	RESIDENTIAL	\$18.92	SIEGEL KELLY DIONNE	3344 WEST MENDACINO AVENUE
109070140000	RESIDENTIAL	\$27.18	HERNANDEZ, RAFAEL & MARCELA S	3642 WENDELL AVE
109170260000	RESIDENTIAL	\$18.92	OLIVAS ANTONIO L & LUCILLE A TR	3929 SPYGLASS CT
109090320000	RESIDENTIAL	\$20.10	SALCEDO, JOSE LUIS & SILVIA	3519 W MENDOCINO AVE
121090080000	RESIDENTIAL	\$28.38	COLLINS, ALVIN C	3110 MICHIGAN AVE
123270060000	RESIDENTIAL	\$5.00	BARRON GABRIEL	7388 PRIDIDILLE DR
121090090000	RESIDENTIAL	\$28.38	TEJADA OSCAR ROMEL LOPEZ & DE LOPEZ SANTOS EL	3100 MICHIGAN AVE
109170280000	RESIDENTIAL	\$18.92	PRESTON, AMY L	3320 W MENDOCINO AVE
121330140000	RESIDENTIAL	\$403.66	PATMON COUNTRY CLUB VLG LTD PTP	2013 COVE CT
109170400000	RESIDENTIAL	\$35.46	MCMASTER, PATRICK ANDREW	3231 MICHIGAN AVE
109070280000	RESIDENTIAL	\$16.54	WALDON, DAVID B & VALERIE J ETAL	3911 HOGUE AVE
109090250000	RESIDENTIAL	\$34.62	HUSTON, ALLEN J ETAL	3423 W MENDOCINO AVE
121130070000	RESIDENTIAL	\$17.72	HERNANDEZ CRISTOBAL & MARIA	102 CAMEO DR
109180700000	RESIDENTIAL	\$20.10	CRAWFORD, JERRY L & CARLA D	3133 MICHIGAN
109090230000	RESIDENTIAL	\$15.36	SOMERA, GILBERT & IRENE ETAL	3015 WISCONSIN AVE
109180180000	RESIDENTIAL	\$23.64	SELLES, ANDREW	4267 W TURNER RD
109180070000	RESIDENTIAL	\$17.72	SUTHERLIN JENNIFER D TR	3114 W SONOMA AVENUE
123064100000	RESIDENTIAL	\$15.36	SAVAGE, DENNIS R	2304 W BRISTOL AVE
109060320000	RESIDENTIAL	\$32.08	ALEXANDER, EDWARD J	3531 W ALPINE AVE
109100350000	RESIDENTIAL	\$33.78	SORIA, JUAN	3407 W ALPINE AVE
109180170000	RESIDENTIAL	\$23.64	JOHNSON, TIMOTHY A	3015 W MENDOCINO AVE
123061050000	RESIDENTIAL	\$22.46	HANCOCK, ROBERT D & WANDA F TR	52058 RIVER BIRCH
123063170000	RESIDENTIAL	\$16.54	ALVAREZ ESTRADA, MARIA J	2439 BRISTOL AVE
109060310000	RESIDENTIAL	\$33.78	LOSCHIAVO, JOSEPH A & DANA TR	947 LURLINE DR
109100320000	RESIDENTIAL	\$22.46	LIBRES FLORIA TR	3424 CLEMENT AVE
109190460000	RESIDENTIAL	\$17.72	MORAN, JOSE	3145 W SONOMA AVE
109150370000	RESIDENTIAL	\$22.46	RAGSDALE, DAVID A	3315 W ALPINE AVE
109190440000	RESIDENTIAL	\$22.46	COWELL, ROGER L & L C	3135 W SONOMA
123063010000	RESIDENTIAL	\$18.92	GRAY MATTHEW MORTIMER	2440 MICHIGAN AVE
123063190000	RESIDENTIAL	\$11.82	RUIZ, FERNANDO JR TR	2315 BRISTOL AVE
111082380000	RESIDENTIAL	\$23.64	BAKKER, JAN ETAL	2920 PLYMOUTH RD
109180140000	RESIDENTIAL	\$24.82	JONES, CHARLES LEE & BEVERLY SUE TR	5259 MIRA LOMA DR
109100280000	RESIDENTIAL	\$24.82	LLOYD, DONALD WAYNE & ROSE	3465 CLEMENT AVE
111082370000	RESIDENTIAL	\$21.28	HERNANDEZ, JAVIER & SUSAN	2567 MICHIGAN AVE



## RD 1614 WISCONSIN PUMP STATION

APN	Classification	Assessment	ASSESSEE	MAILSTREET
109150340000	RESIDENTIAL	\$28.38	JURADO, JESUS J	3235 W ALPINE AVE
109190410000	RESIDENTIAL	\$22.46	LOW, TONY TR	2190 FLEETWOOD DR
111082360000	RESIDENTIAL	\$21.28	HD HOUSING LLC	5713 N PERSHING AVE STE E
109150330000	RESIDENTIAL	\$17.72	ALTHEIDE, CLIFF & KRISTINA	3215 W ALPINE AVE
109150230000	RESIDENTIAL	\$22.46	WONG JEFFERY L & FUNG YING	3348 CLEMENT AVE
111082350000	RESIDENTIAL	\$21.28	MCDANIEL, RONALD T & JANIE M	2547 MICHIGAN AVE
109190390000	RESIDENTIAL	\$22.46	VAN NIEKERK, DAVID	3105 W SONOMA AVE
123063060000	RESIDENTIAL	\$15.36	JOHNSON, STEVE D & CATHY L	1799 INDEPENDENCE RD
123070190000	RESIDENTIAL	\$42.22	WALLACE, L W & M E TRS	2416 PHEASANT RUN
111082340000	RESIDENTIAL	\$21.28	MANZO, JOSE LUIS M & ELIDA	2537 MICHIGAN AVE
109150320000	RESIDENTIAL	\$13.00	GEORGE, MARK & NICOLETTE	15177 CAMBRIDGE DR
109150260000	RESIDENTIAL	\$17.72	ANDRADE, ALFREDO & ANA	3318 CLEMENT AVE
109060340000	RESIDENTIAL	\$88.66	DARRAHVILLE LLC	3249 HARRISON ST
123063080000	RESIDENTIAL	\$17.72	ANZAR, ELSA D	PO BOX 7733
109190340000	RESIDENTIAL	\$17.72	SISON, NORLITO & DELIA	3049 W SONOMA AVE
123070170000	RESIDENTIAL	\$30.40	CONSIGLIO, MICHAEL J & CAROL TR	2849 DRAPER ST
109190320000	RESIDENTIAL	\$21.28	RUIZ DIMAS & ANGELINA TR	3002 SEA GULL LN
109200530000	RESIDENTIAL	\$22.46	STEPHENS WALTER G JR	3141 W EUCLID AVE
109140320000	RESIDENTIAL	\$22.46	MIRELES AGUSTIN & MONTES LORENA	3334 PRINCETON AVE
109230480000	RESIDENTIAL	\$21.28	PEREZ MARISOL CASTANEYRA	2857 W ALPINE AVE
109230330000	RESIDENTIAL	\$20.10	FRANCIS, MICHAEL B	2926 W EUCLID AVE
109200480000	RESIDENTIAL	\$22.46	BERMODES PHILLIP S & BERMODES VIRGINIA L	3065 W EUCLID AVE
109200470000	RESIDENTIAL	\$21.28	ALVAZ ROLANDO MENDEZ	3055 W EUCLID AVE
109140360000	RESIDENTIAL	\$23.64	CRASE, PETER HUNT & SHARON L	21510 NOBLEWOOD CT
109230350000	RESIDENTIAL	\$20.10	MUNOZ, CAMILA TR	2906 W EUCLID AVE
109140390000	RESIDENTIAL	\$16.54	WAN KIEN THANH	3228 PRINCETON AVE
109360070000	COMMERCIAL	\$694.52	STOCKTON UNIFIED SCHOOL DIST	0.00
111100230000	VACANT	\$15.20	SMITH, EARL A & ANGEL	10552 WATERBURY DR
109230360000	RESIDENTIAL	\$20.10	FRANCO, ERIC & ANNA M	2868 W EUCLID AVE
109140410000	RESIDENTIAL	\$18.92	JIMENEZ, REBECCA P	3208 PRINCETON AVE
111060390000	RESIDENTIAL	\$21.28	RIVERA, VICTOR	2444 W SONOMA AVE
109200280000	RESIDENTIAL	\$28.38	CALDWELL, JAMES R & CATHLEEN E	3158 PRINCETON AVE
109200290000	RESIDENTIAL	\$23.64	TOOTALIAN, ANTHONY J & K A	3148 PRINCETON AVE
109140010000	RESIDENTIAL	\$36.30	EVERETT, NORMA MARIE TR	3355 PRINCETON AVE
109200420000	RESIDENTIAL	\$27.18	MEDER FRED C & NANCY L TR	3005 W EUCLID AVE
109140270000	RESIDENTIAL	\$31.24	BLEWETT, RAYMOND ALLEN & MARY A	3345 PRINCETON AVE
109200330000	RESIDENTIAL	\$24.82	HERRERA, MARCOS	2817 CHRISTINA AVE
111060080000	RESIDENTIAL	\$16.54	GIDDINGS, PETER J & LORRAINE A TR	2547 W SONOMA AVE
109230250000	RESIDENTIAL	\$20.10	WILLIAMS STACEY LEE	2935 W EUCLID AVE
111060310000	RESIDENTIAL	\$18.92	STOCKTONIANS TAKING ACTION TO NEUTRALIZE DRU	1209 E 8TH STREET
109140260000	RESIDENTIAL	\$29.56	TREVINO, CYNTHIA	3333 PRINCETON AVE
109230420000	RESIDENTIAL	\$22.46	FLORES JESSICA	2308 VIRGINIA LANE
109350320000	RESIDENTIAL	\$21.28	CHAVEZ FIDEL EDUARDO	2725 W ALPINE AVE
109210220000	RESIDENTIAL	\$21.28	ALVAREZ, JOSE GILBERTO & OLGA O	3138 CHRISTINA AVE
109210240000	RESIDENTIAL	\$22.46	MARTIN, BETTY J ETAL	3118 CHRISTINA AVE
111051160000	RESIDENTIAL	\$22.46	GARMAN EDNA M TR	2505 W EUCLID AVE
111054020000	RESIDENTIAL	\$22.46	TOPPING, ELEANOR	2362 W EUCLID AVE
109210260000	RESIDENTIAL	\$24.82	RODGERS, LEROY S & JEANETTE TR	3100 CHRISTINA AVE
111051010000	RESIDENTIAL	\$22.46	RIEHL ROBERT L ETAL	3430 PLYMOUTH RD
109340160000	RESIDENTIAL	\$21.28	CRAGGS, RICHARD A LF EST	PO BOX 255433
111054050000	RESIDENTIAL	\$22.46	ROCHA, RICARDO V	2503 E LAFAYETTE ST
109390010000	RESIDENTIAL	\$30.40	STEWART, GLEN N & DILMA	1239 BUENA VISTA AVE
109240050000	RESIDENTIAL	\$21.28	ENNI, JERRY	2926 TELEGRAPH AVE
111054070000	COMMERCIAL	\$54.72	CONDALE INVESTORS LLC	PO BOX 808
109210020000	RESIDENTIAL	\$21.28	ATONDO JESUS ALVARO JR	3221 CHRISTINA AVE
109210280000	RESIDENTIAL	\$34.62	SUTTON, RICHARD COLE TR ETAL	3042 CHRISTINA AVE
109340190000	RESIDENTIAL	\$21.28	RIEDLINGER PETER ALLAN & NAOMA AIRAZELL	2726 INMAN AVE
111051050000	RESIDENTIAL	\$22.46	PAGUYO, KRISTEN N	2506 PRINCETON AVE

RD 1614 WISCONSIN PUMP STATION

APN	Classification	Assessment	ASSESSEE	MAILSTREET
109110160000	COMMERCIAL	\$486.42	STOCKTON YACHT CLUB INC	3235 RIVER DR
109210040000	RESIDENTIAL	\$21.28	PEDROZA, JUAN RAMON PALMA	3201 CHRISTINA AVE
111053140000	RESIDENTIAL	\$22.46	GARDEA, RAMON J	448 N CALIFORNIA ST
109370100000	RESIDENTIAL	\$5.00	AJLUNI RICHARD BAJIS & KAREN CHRISTINE	86 S 12TH ST
109370220000	RESIDENTIAL	\$72.62	PINEWOOD COVE HOMEOWNERS ASSN	3219 DE OVAN AVE
109210080000	RESIDENTIAL	\$21.28	MCCULLOUGH TOTH, CARYL	3103 CHRISTINA AVE
109240100000	RESIDENTIAL	\$21.28	DIMAS, RALPH & CLARA	2848 TELEGRAPH AVE
111053120000	RESIDENTIAL	\$22.46	DIBATTISTA INVESTMENTS LLC	39 SHEARER DR
109340140000	RESIDENTIAL	\$22.46	WARE EUGENE ETAL	2765 W INMAN AVE
109370140000	RESIDENTIAL	\$5.00	CAPORUSSO NICKIE ALLEN & SHARON LYNETTE TR	5173 LOS CERRITOS DRIVE
111051090000	RESIDENTIAL	\$22.46	VELAZQUEZ, IDA M	2418 PRINCETON AVE
111042200000	RESIDENTIAL	\$22.46	PROSPEROUS INVESTMENT PROPERTIES LLC	2626 N CALIFORNIA ST STE M
109240110000	RESIDENTIAL	\$21.28	YOUNG, PATRICIA R	2838 TELEGRAPH AVE
109310120000	RESIDENTIAL	\$20.10	TAKESHITA, DAVID S	2706 DE OVAN
109270180000	RESIDENTIAL	\$21.28	JOHNSON, RICHARD T & CARLA S	2870 DEL RIO DR
109390350000	AGRICULTURAL	\$175.66	SACRAMENTO SAN JOAQUIN DRAIN DIST	0.00
109310260000	RESIDENTIAL	\$21.28	PAYNE DANIEL & SHEILENA LOUISE	2682 DEL RIO DRIVE
121120030000	RESIDENTIAL	\$16.54	SCHOENNAUER DANIEL R	3033 OXFORD WAY
121120050000	RESIDENTIAL	\$16.54	TRIPP GERALD ETAL	3013 OXFORD WAY
109080310000	RESIDENTIAL	\$26.00	BAUER, FREDERICK N & VIRGINA TR	3537 CLUB VIEW CIR
109080330000	RESIDENTIAL	\$33.78	SMITH, BARBARA J TR	3553 CLUB VIEW CIR
109080260000	RESIDENTIAL	\$22.46	AVINA VICTOR MANUEL	2927 LASSEN AVENUE
121050100000	RESIDENTIAL	\$30.40	KEM SOKHOM & VANTHA TR	PO BOX 3861
109090530000	RESIDENTIAL	\$24.82	MATUSKA, BONNIE TR	3487 MICHIGAN AVE
121050110000	RESIDENTIAL	\$16.54	MRAKOVICICH, MICHAEL D TR	3651 ZWISSIG CT
109090450000	RESIDENTIAL	\$22.46	CONTRERAS GUSTAVO A JR ETAL	3407 W MICHIGAN AVENUE
109090490000	RESIDENTIAL	\$30.40	JENKINS LESLIE	3447 MICHIGAN AVENUE
109080020000	RESIDENTIAL	\$27.18	BOSWORTH, ROBERT LOUIS TR	2964 RAINIER AVE
121120100000	RESIDENTIAL	\$16.54	HAI ALY INC	1312 CYPRESS RUN DR
121090310000	RESIDENTIAL	\$27.18	HERNANDEZ, ALFONZO VALDIVIA	3264 MICHIGAN AVE
121120110000	RESIDENTIAL	\$16.54	GROGAN, CHARLOTTE EST	2955 OXFORD AVENUE
109090440000	RESIDENTIAL	\$22.46	HERNANDEZ, MARK J & PAMELA	2907 WISCONSIN AVE
121120130000	RESIDENTIAL	\$16.54	ROBINSON, FANNIE	2935 OXFORD AVE
109080230000	RESIDENTIAL	\$23.64	CABRERA, ELISEO C & DIGNA L TR	3825 PINE LAKE CIR
109080200000	RESIDENTIAL	\$22.46	FOURNIER DAVID & MARILYN	3552 W MENDOCINO AVE
109080240000	RESIDENTIAL	\$21.28	FLAHERTY, MARTIN A & BARBARA M TR	2909 MODOC AVE
109170490000	RESIDENTIAL	\$29.56	JOHNSON, DENNIS ALLEN	3355 MICHIGAN AVE
121120150000	RESIDENTIAL	\$26.00	OLIVER, LESLIE K TR	3014 CANAL DR
109090350000	RESIDENTIAL	\$21.28	KOHRDT, JULIA MARIE	3459 W MENDOCINO AVE
121120140000	RESIDENTIAL	\$23.64	MCGRAW, LILA V	5300 FLAKES MILL RD
123020190000	RESIDENTIAL	\$23.64	VERDIN MARSHA L TR	9247 TWIN BROOKS LN
109090090000	RESIDENTIAL	\$34.62	MORGAN, DENNIS R	3427 W SONOMA AVE
109170080000	RESIDENTIAL	\$23.64	BETTENCOURT, MANUEL & ANGELA TR	PO BOX 3612
121320120000	RESIDENTIAL	\$20.10	SHEEN, NIZA	2790 MICHIGAN ST
121170080000	RESIDENTIAL	\$20.10	YANEZ, DOLORES R	2701 BRISTOL AVE
123080180000	RESIDENTIAL	\$21.28	GLISSMAN REBECCA LYNN	2231 W ELMWOOD AVE
109070350000	RESIDENTIAL	\$32.08	SANTOS, EUGENE S & KATHLEEN A	3608 W ALPINE AVE
123062010000	RESIDENTIAL	\$17.72	CARROLL, LORI A	2576 BRISTOL AVE
109180420000	RESIDENTIAL	\$16.54	PATTERSON, SHARON KAY TR	7854 SAMPOLO CT
121170100000	RESIDENTIAL	\$20.10	SANCHEZ ALEJANDRO D SANCHEZ ETAL	2665 BRISTOL AVE
123080170000	RESIDENTIAL	\$21.28	DELGADO, RAMON & OLIVIA	2221 ELMWOOD AVE
109180260000	RESIDENTIAL	\$23.64	GARCIA, GILBERT	3151 W MENDOCINO AVE
121320140000	RESIDENTIAL	\$15.36	NAIDU, JIMMY & UMA D	2746 MICHIGAN AVE
109180410000	RESIDENTIAL	\$17.72	CURTIS, JOANN M	3027 W MONTEREY AVE
109060010000	RESIDENTIAL	\$32.08	FLORIDDIA DONALD G TR	3308 RAINIER AVE
109170100000	RESIDENTIAL	\$23.64	CLARK, MICHAEL DEAN & REGINA FAYE	3226 W SONOMA AVE
123020060000	RESIDENTIAL	\$30.40	OUYANG, JIAN FU	125 E JACKSON ST
121050410000	RESIDENTIAL	\$42.22	JARVIS CRAIG L & JARVIS JOLENE WELCH	3321 COUNTRY CLUB BL



RD 1614 WISCONSIN PUMP STATION

APN	Classification	Assessment	ASSESSEE	MAILSTREET
121090220000	RESIDENTIAL	\$28.38	MENDOZA ALBERTO BARAJAS ETAL	2401 OREGON AVE
121050390000	RESIDENTIAL	\$77.68	SHONEFF, STEPHEN J TR	2516 WISCONSIN AVE
121080320000	RESIDENTIAL	\$22.46	VANCE ASHLEY & STEVEN	2502 LAKEVIEW DRIVE
121120300000	RESIDENTIAL	\$15.36	MILLER, FRED S	3055 COUNTRY CLUB BLVD
121070110000	RESIDENTIAL	\$40.54	PARSONS, DONALD W	3333 COUNTRY CLUB BLVD
121330010000	RESIDENTIAL	\$591.14	SALVESTRIN, FRANK TR	125 GARNER CT
121090100000	RESIDENTIAL	\$119.92	AYALA LUIS	2622 N OREGON AVE
109090390000	RESIDENTIAL	\$23.64	HODSON JOSEPH ANTHONY	3440 W MENDOCINO AVENUE
109070110000	RESIDENTIAL	\$32.08	DUPART MARK STEVEN JR & BARBER CHRISTINA MIC	2931 MODOC AVENUE
109080010000	RESIDENTIAL	\$27.18	RAMIREZ, MIGUEL G & MARICELA C TR	3000 RAINIER AVE
123270010000	RESIDENTIAL	\$5.00	DENBO JEFFERY SUCC TRUSTEE TR	2421 COUNTRY CLUB BOULEVARD #
121330130000	RESIDENTIAL	\$103.02	REDWOOD PROPERTY INVESTORS III	180 GRAND AVE STE 1405
109090420000	RESIDENTIAL	\$18.92	JOHNSON, DENNIS ETAL	3355 W MICHIGAN AVE
109070130000	RESIDENTIAL	\$23.64	RAMIREZ ESMERALDA Y	1027 S SAN JOAQUIN ST
123270040000	RESIDENTIAL	\$5.00	PEKAREK, MARK ETAL	2331 DANA CT
123270070000	RESIDENTIAL	\$5.00	ABDO ASEEL	600 CHERRY HILL CT
123270080000	RESIDENTIAL	\$5.00	SALGADO, MARYJANE I	2420 OXFORD WAY #46
121130110000	RESIDENTIAL	\$28.38	JAVIER, FRANCISCO C & ROSARIO J TR	10575 CLARKS FORK CIR
109170390000	RESIDENTIAL	\$24.82	CHAN CURTIS	2907 WALLACE AVE
109090330000	RESIDENTIAL	\$21.28	GALLARDO, CARLOS & ANGELA J	3539 W MENDOCINO AVE
121320260000	RESIDENTIAL	\$38.84	PARSONS, WILMA N TR	10507 ALBERT DR
109170410000	RESIDENTIAL	\$30.40	GARCIA EDUARDO TORRES & STANLEY VIODOLOROSA	3243 MICHIGAN AVENUE
109070150000	RESIDENTIAL	\$27.18	RIEGER KENNETH M TR	3112 WENDELL AVE
109070290000	RESIDENTIAL	\$29.56	WATSON, ROBERT J & RENAE M	3007 MODOC AVE
109090270000	RESIDENTIAL	\$27.18	FLENNER, PAUL & VICTORIA ANN	3449 W MENDOCINO AVE
109180710000	RESIDENTIAL	\$32.94	FRANCO, MANUEL S & SUSAN E TR	3147 MICHIGAN AVE
123260100000	RESIDENTIAL	\$5.00	LATA, SIMA	114 NOTTINGHAM DR
109070160000	RESIDENTIAL	\$23.64	SHREEVE GORETT M TR ETAL	19836 SAN MIGUEL AVE
121090110000	COMMERCIAL	\$313.48	LIFESONG MINISTRIES	3034 MICHIGAN AVE
109170370000	RESIDENTIAL	\$20.10	SCHROEDER, DONALD & LUCILLE	2929 WALLACE AVE
123270110000	RESIDENTIAL	\$5.00	CHEN BEN REN & FANG ANNE	339 DAVIS ST
109100390000	RESIDENTIAL	\$29.56	VERA STEVEN ANTHONY	3458 W CLEMENT AVE
123061090000	RESIDENTIAL	\$25.34	COSTA, RAYMOND B & BETTY L TR	2762 PACIFIC AVE
109180080000	RESIDENTIAL	\$22.46	BAUTISTA JESUS ETAL	3104 W SONOMA AVE
109160110000	RESIDENTIAL	\$17.72	OCHOA, CHRISTOPHER T	3127 WALLACE AVE
109180090000	RESIDENTIAL	\$22.46	LOVE TAVAR LATRELL SR	3066 W SONOMA AVE
123070210000	RESIDENTIAL	\$15.36	MASSIO, DONALD A & ELSIE A TR	2228 BRISTOL AVE
109150390000	RESIDENTIAL	\$17.72	MARTINEZ FRANCES I TR	3333 W ALPINE AVE
109060210000	RESIDENTIAL	\$23.64	DUNCAN, JOE L & LU	3335 MOON AVE
123061070000	RESIDENTIAL	\$17.72	MENDOZA, ERIKA Y	2520 MICHIGAN AVE
123070220000	RESIDENTIAL	\$15.36	RECKER, LOIS	2040 SHERIDAN WAY
109180110000	RESIDENTIAL	\$22.46	VILLALOBOS, ALFONSO & RAWDA AMAL	10374 RIVER BLUFF LN
109060300000	RESIDENTIAL	\$35.46	GOMEZ EDUARDO & ALEXANDRIA	3505 W ALPINE AVE
123061080000	RESIDENTIAL	\$25.34	CSRP LLC	7205 PARKWOODS DR
123070230000	RESIDENTIAL	\$15.36	FREEMAN SIERRA MISTIEQUE	2212 BRISTOL AVE
109160100000	RESIDENTIAL	\$21.28	PLATERO YAJARI	250 RIO VERDE
109180120000	RESIDENTIAL	\$17.72	MATA FERNANDO RUIZ & RUIZ ICELA K	3036 W SONOMA AVE
109100340000	RESIDENTIAL	\$21.28	CLARK, KATHLEEN S TR	3404 CLEMENT AVE
109180130000	RESIDENTIAL	\$23.64	KENDRIX, DALE W & N N	21909 E THIRD AVE
123290060000	RESIDENTIAL	\$17.72	ADAMES ENCARNACION & PAULINE ETAL	2152 BRISTOL AVE
109150350000	RESIDENTIAL	\$21.28	JACKSON, SEAN	3249 W ALPINE AVE
123063180000	RESIDENTIAL	\$17.72	PADILLA, PATRICIA	2311 W BRISTOL
123063040000	RESIDENTIAL	\$15.36	GUTHRIE, EVA MARIE	4456 LITTLE RIVER RD
109100270000	RESIDENTIAL	\$23.64	MERCER, ROBERT C III & TERRIE TR	3453 CLEMENT AVE
109100260000	RESIDENTIAL	\$23.64	BRAWLEY KATHLEEN C	3445 CLEMENT AVE
111082330000	RESIDENTIAL	\$21.28	FARLEY, DAVID R	2529 MICHIGAN AVE
123070180000	RESIDENTIAL	\$29.56	HAZEL, DARLENE R	2223 BRISTOL AVE
109190450000	RESIDENTIAL	\$39.68	SEEMAN SELVAN & SIMON SARALA	3148 W ALPINE AVE



## RD 1614 WISCONSIN PUMP STATION

APN	Classification	Assessment	ASSESSEE	MAILSTREET
111082020000	RESIDENTIAL	\$20.10	HERNANDEZ ARCELIA LYDIA & SADLER MADISON LAR	2566 W MONTEREY AVE
111082310000	RESIDENTIAL	\$22.46	NINO, SONIA ETAL	2505 MICHIGAN AVE
109100240000	RESIDENTIAL	\$24.82	MEMORY, ROBERT N	3427 CLEMENT AVE
109190430000	RESIDENTIAL	\$22.46	LOCKHART, MARGARET L TR	3132 W ALPINE AVE
109190310000	RESIDENTIAL	\$21.28	ISAACS, DARRELL & DONNA	1603 CROWN CT
111060470000	RESIDENTIAL	\$27.02	JASWAL, SUKHJIT S & RANI	5306 SAINT ANDREWS DR
109200520000	RESIDENTIAL	\$21.28	HICKS, JENNIFER A	3131 W EUCLID AVE
109200500000	RESIDENTIAL	\$21.28	FETTERS, JACK T & SHERYL	3111 W EUCLID AV
111081190000	RESIDENTIAL	\$22.46	VOSS, LEROY & SANDRA	3031 DELAWARE AVE
109230470000	RESIDENTIAL	\$21.28	AVERY JACKIE RAY SR & CECILY RENEE	2847 W ALPINE AVE
111100200000	RESIDENTIAL	\$21.28	JELLEY, VICKI ETAL	3015 FRANKLIN AVE
109200490000	RESIDENTIAL	\$22.46	PACHUCA, SAMUEL C & FLOELLA	3103 W EUCLID AVE
109230460000	RESIDENTIAL	\$21.28	HENDERSON, GERALD D & NANCY J TR	2837 W ALPINE AVE
109230340000	RESIDENTIAL	\$20.10	GOMEZ, NICASIO G	2916 W EUCLID AVE
109230450000	RESIDENTIAL	\$21.28	SANVICENTE, SALVADOR & CAROLINA	2827 W ALPINE AVE
111060430000	RESIDENTIAL	\$21.28	WOLFE, KAREN M	2516 W SONOMA AVE
111100190000	COMMERCIAL	\$54.72	SMITH, EARL A & ANGEL	10552 WATERBURY DR
109140380000	RESIDENTIAL	\$23.64	COOPER JUDY A ETAL	3236 W PRINCETON AVE
109230440000	RESIDENTIAL	\$21.28	KHAN, MOHAMMAD N & NUZHAT	2108 TENNALINDE LN
111060410000	RESIDENTIAL	\$21.28	GUTIERREZ, MARLEN G ETAL	2504 W SONOMA AVE
109140400000	RESIDENTIAL	\$17.72	VALADEZ JAMES JR & LORRAINE	3220 PRINCETON AVE
109200440000	RESIDENTIAL	\$21.28	THOMPSON ANDRE CORY & CHINH THI	3025 W ENCLID AVE
109110210000	RESIDENTIAL	\$748.22	DARRAHVILLE LLC	3249 HARRISON ST
109200430000	RESIDENTIAL	\$23.64	MORADIAN, ERIKA JANE ETAL	3015 W EUCLID AVE
111060370000	RESIDENTIAL	\$20.10	NORMAN, ROBERT B TR	2339 W HAMMER LN STE C 253
111060240000	RESIDENTIAL	\$18.92	HENDERSON, CHRISTOPHER J & DEBORAH J	2333 W MENDOCINO AVE
109350360000	RESIDENTIAL	\$21.28	DUNCAN, DEANNA C TR	2765 W ALPINE AVE
111090160000	RESIDENTIAL	\$32.08	KISSEE, JAMES	9988 N SHELTON RD
109230260000	RESIDENTIAL	\$20.10	MUJICA, JOSEPHINE BRENDA	2945 W EUCLID AVE
111060200000	RESIDENTIAL	\$18.92	GOMEZ TONY ANDREW & CARMIL LOU VILLAMONTE	2313 W MENDOCINO AVE
109200350000	RESIDENTIAL	\$24.82	GONZALES, CAMILLE	3054 PRINCETON AVE
109230240000	RESIDENTIAL	\$20.10	FLOOD, DOUGLAS N & J L	2925 W EUCLID
109200400000	RESIDENTIAL	\$20.10	GRIEP LUELLA E	3425 KIRK ST
109230230000	RESIDENTIAL	\$20.10	RODRIGUES EPIFANIO MANUEL HERRERA	2915 WEST EUCLID AVENUE
111060270000	VACANT	\$13.50	HOLTBERG GARY STEVEN TR ETAL	4800 LAGORIO ROAD
111070060000	RESIDENTIAL	\$18.92	SAMMONS TODD A & SAMMONS PENNY C	2517 W SONOMA AVE
109240410000	RESIDENTIAL	\$21.28	HUNT, GERALD & NANCY L	2818 INMAN AVE
111054010000	RESIDENTIAL	\$22.46	ALLERT, ALISHA	3330 WEBSTER AVE
109240420000	RESIDENTIAL	\$22.46	JOHNSON, BETTY S TR	8114 FAUST AVE
109210250000	RESIDENTIAL	\$22.46	DEAMS CORDELL & STACY	3110 CHRISTINA AVE
109240230000	RESIDENTIAL	\$21.28	HERRERA, JOSE M S & MARGARITA	2915 INMAN AVE
111054030000	RESIDENTIAL	\$22.46	BIRD, MARILYN ETAL	2352 W EUCLID
109340240000	RESIDENTIAL	\$21.28	SALINAS TOMAS E GONZALEZ & GONZALEZ GRISELDA	9518 S PRIEST ROAD
111054040000	RESIDENTIAL	\$22.46	DILLION, DEWAYNE & TIPHANI	2340 W EUCLID AVE
109370070000	RESIDENTIAL	\$5.00	VO QUOC	3255 DE OVAN AVE
111051020000	RESIDENTIAL	\$22.46	TIENG, SEILA & YOSABETH	2540 PRINCETON AVE
109240200000	RESIDENTIAL	\$21.28	COOK DENNIS L & DEBORAH L	2857 INMAN AVENUE
109240190000	RESIDENTIAL	\$21.28	DE ALBA LUIS ALONZO & CERVANTES DE ALBA VANES	2847 INMAN AVE
111054060000	RESIDENTIAL	\$22.46	TEKERLEK ARA M & TEKERLEK JUDI L TR	9997 RIVER VIEW CIR
109240070000	RESIDENTIAL	\$21.28	HOLLENBECK, MARY K	2906 TELEGRAPH AVE
109340210000	RESIDENTIAL	\$21.28	HONRATH GAYLAND P	2706 INMAN AVENUE
109210290000	RESIDENTIAL	\$27.18	ROBERTS, C F & G D TRS	3032 CHRISTINA
109240150000	RESIDENTIAL	\$22.46	FLOOD, DIANA J	2807 INMAN AVE
109340350000	RESIDENTIAL	\$21.28	CASTILLO, YESENIA	2668 W INMAN AVE
111053130000	RESIDENTIAL	\$22.46	HERRERA LUIS ETAL	2363 W EUCLID AVE
109370090000	RESIDENTIAL	\$5.00	GANANCIAL, MARIO T	3245 DE OVAN AVE
109250420000	RESIDENTIAL	\$20.10	LEONARD, THEODORE KEITH & CHERIE	3612 KIRK ST
109270190000	RESIDENTIAL	\$21.28	THOMPSON, JEAN H TR	2902 DEL RIO DR

**RD 1614 WISCONSIN PUMP STATION**

<b>APN</b>	<b>Classification</b>	<b>Assessment</b>	<b>ASSESSEE</b>	<b>MAILSTREET</b>
109260140000	RESIDENTIAL	\$21.28	RODRIGUEZ, JEFFREY	3757 DELANO AVE
109310100000	RESIDENTIAL	\$20.10	BOLANOS IBARRA JOSE TRINIDAD & JANNEL	2658 DE OVAN AVE
109310010000	RESIDENTIAL	\$20.10	DENUIT JR EMILE C & DEEYCI C	3758 N DELANO AVENUE
109270150000	RESIDENTIAL	\$21.28	ISLAS, RUBY M	2834 DEL RIO DR
109270130000	RESIDENTIAL	\$22.46	FREEMAN RONNIE D & SUDONNA	943 W FREMONT STREET
109310050000	RESIDENTIAL	\$20.10	SILVA OMAR	2725 DE OVAN AVE
109310070000	RESIDENTIAL	\$20.10	HELLER, JEREMY DONALD	2705 DE OVAN AVE
109310080000	RESIDENTIAL	\$20.10	MORA MARIA ESTHER ETAL	2667 DE OVAN AVE
109310090000	RESIDENTIAL	\$20.10	ALVIDREZ JESUS R & ZULEYMA A	2657 DE OVAN AVE
121080180000	RESIDENTIAL	\$27.18	JONES, WILLIAM D & LINDA S	2551 BAY CT
121080260000	RESIDENTIAL	\$27.18	DIMAS, NATHAN D & ERICA S	2541 LAKEVIEW DR
121060060000	RESIDENTIAL	\$29.56	BECKER, RUTH A TR	2732 COUNTRY CLUB CT
121050470000	RESIDENTIAL	\$48.14	LACKEY, GEORGE A & RACHEL V	2616 WISCONSIN AVE
121080100000	RESIDENTIAL	\$28.38	ODA, JOHN M TR	2540 BAY CT
121120360000	RESIDENTIAL	\$17.72	BURNS, TERRY D & LYNN J	2502 OREGON AVE
121070040000	RESIDENTIAL	\$21.28	ARTIS, DERRICK V	2713 WISCONSIN AVE
121120390000	RESIDENTIAL	\$17.72	CASTELLANOS, ROSE TR	2501 SANGER DR
121050180000	RESIDENTIAL	\$29.56	REYES MELISSA A	3510 MICHIGAN AVE
109080070000	RESIDENTIAL	\$16.54	CA HOLDINGS LLC	9607 TWIN CREEKS AVE
121080090000	RESIDENTIAL	\$28.38	FRIAS, JOSE M & SANDRA C	10221 COPCO LN
121060030000	RESIDENTIAL	\$34.62	BEESON, R BAIRD & BRENDA L TR	2757 COUNTRY CLUB CT
121070030000	RESIDENTIAL	\$17.72	GAY, VIVIAN M TR	2719 WISCONSIN AVE
121050050000	RESIDENTIAL	\$27.18	KHANNA AJAY & SHALINI	1800 PONCA COURT
121120380000	RESIDENTIAL	\$17.72	MARTINEZ, FRANCINE ETAL	3030 OXFORD WAY
109080350000	RESIDENTIAL	\$22.46	MOSQUEDA, MARIANO G & ELLYN D	2907 CLUB VIEW CIR
121190080000	RESIDENTIAL	\$23.64	FONG ALAN & JANICE TR	2609 LAKEVIEW DR
109080130000	RESIDENTIAL	\$23.64	DELGADILLO DANIEL & RODRIGUEZ NANCY ORTEGA	2850 MODOC AVE
121070020000	RESIDENTIAL	\$18.92	HARRITY MELISSA ETAL	2735 WINCONSIN AVE
121190050000	RESIDENTIAL	\$23.64	TOM, JEAN W TR	2610 LAKEVIEW DR
109080280000	RESIDENTIAL	\$23.64	VILLALOBOS VICTORIA ETAL	2907 LASSEN AVE
121190090000	RESIDENTIAL	\$23.64	ABREU, THEODORE A JR & CHARLOTTE	2617 LAKEVIEW DR
109080140000	RESIDENTIAL	\$24.82	DO DUY QUOC & HA GIANG PHUONG	2860 MODOC AVE
121120010000	RESIDENTIAL	\$16.54	WINTER, JAMES & MARILYN	2532 OREGON AVE
121050250000	RESIDENTIAL	\$17.72	MATELSKI, JAMES & EDEN	3347 VANS CT
109090520000	RESIDENTIAL	\$23.64	MATUSKA RICHARD A & SANDRA L TR	3487 W MICHIGAN AVE
109080150000	RESIDENTIAL	\$31.24	BATEMAN, ANGELA	2904 MODOC AVE
121190040000	RESIDENTIAL	\$22.46	SMALLIE ROBERT A TR	2618 LAKEVIEW DRIVE
109170320000	RESIDENTIAL	\$24.82	URIASTE, LUZVENUS O	3244 W MENDOCINO AVE
109070030000	RESIDENTIAL	\$31.24	MINARD, TIM L & LYNN M	3122 RAINIER AVE
121320220000	RESIDENTIAL	\$70.94	MERCADO, ABRAHAM A & MAGALY	2824 BRISTOL AVE
109180680000	RESIDENTIAL	\$17.72	LUTJE, DOUGLAS M & K A	3115 MICHIGAN AV
123270130000	RESIDENTIAL	\$5.00	MASSOD MOHAMMED & MASOOD SHAIDUL TR	9411 BLUE GRASS DR STOCKTON
109070300000	RESIDENTIAL	\$32.08	WATSON, ROBERT J & R M	3039 MODOC
121320010000	RESIDENTIAL	\$26.00	TRIPLETT JOSEPH J TR	2875 BRISTOL AVE
109070020000	RESIDENTIAL	\$31.24	ZOREA, DYLAN & TAI R	4046 PINE LAKE CIR
121320160000	RESIDENTIAL	\$30.40	SCHULTZ, KAREN L TR	2740 BRISTOL AVE
121130100000	RESIDENTIAL	\$49.82	DIAZ III BRUNO ETAL	10247 CLAPTON LN
123270170000	RESIDENTIAL	\$5.00	ALLEN AMY S	2420 OXFORD WAY #41
123020150000	COMMERCIAL	\$389.14	PASTOR ST BERNADETTE CHURCH CORP	2544 PLYMOUTH RD
121320020000	RESIDENTIAL	\$22.46	SAUNDERS, PEARL	2874 MICHIGAN AVE
109180620000	RESIDENTIAL	\$17.72	WRIGHT, ANGELA	3011 MICHIGAN AVE
109170010000	RESIDENTIAL	\$18.92	GARIBAY BRISSA	3348 W SONOMA AVE
123260200000	RESIDENTIAL	\$5.00	DOCKERY, ANTOINE CARL	2420 OXFORD WAY #20
109180610000	RESIDENTIAL	\$17.72	PISANO JODY EUGENE	3003 MICHIGAN AVE
121320030000	RESIDENTIAL	\$23.64	DOMINGUEZ, LUIS J & REBECCA	2862 W MICHIGAN AVE
109170030000	RESIDENTIAL	\$18.92	WHITE, KENNETH L JR	3340 W SONOMA AVE
121320100000	RESIDENTIAL	\$17.72	NAGRA, DALBIR S & KULJUT K	11478 BLOOMINGTON WAY
109170160000	RESIDENTIAL	\$26.00	GARCIA LUIS N VILLANUEVA ETAL	3235 WEST MENDOCINO AVE

## RD 1614 WISCONSIN PUMP STATION

APN	Classification	Assessment	ASSESSEE	MAILSTREET
123270230000	RESIDENTIAL	\$5.00	TIMBERLAKE LAKIESHA	4434 GISELLE LN
109180460000	RESIDENTIAL	\$16.54	HENDERSON, BETTY LAURA TR	3127 W MONTEREY AVE
123260220000	RESIDENTIAL	\$5.00	COLLINS, YVONNE FAYE TR	3355 MICHIGAN AVE
109070400000	RESIDENTIAL	\$22.46	WATANABE, BRUCE & TERESA	33851 MERCATOR ISLE
109070390000	RESIDENTIAL	\$21.28	YANEZ, DIANA N ETAL	3115 MOON AVE
121320050000	RESIDENTIAL	\$76.00	VERDEFLOL CESAR ETAL & MYRIAN C	2834 MICHIGAN AVENUE
123020090000	RESIDENTIAL	\$23.64	MAYAHURTADO, OFELIA	2525 DELAWARE AVE
121320060000	RESIDENTIAL	\$26.00	LUKE & LEX LLC	1229 ROSEMARIE LN STE A
109090080000	RESIDENTIAL	\$16.54	LEPISTO, PETER S & CAROLYN L TR	3407 W SONOMA AVE
109180600000	RESIDENTIAL	\$16.54	RUTLEDGE, SANDRA MARIE	3006 W MONTEREY AVE
109070340000	RESIDENTIAL	\$23.64	MEDINA SAMANTHA	3164 MOON AVENUE
121170040000	RESIDENTIAL	\$18.92	GARCIA, JOSE M ETAL	2717 BRISTOL AVE
111082260000	RESIDENTIAL	\$21.28	MARTINEZ ARMANDO J ESCOBAR	2405 MICHIGAN AVE
109190330000	RESIDENTIAL	\$21.28	WOON, RAYMOND T TR	3069 CAROUSEL CIR
111082250000	RESIDENTIAL	\$21.28	MANGRA YOVANNA A	2357 MICHIGAN AVE
109100050000	RESIDENTIAL	\$22.46	PHAISONGKHAM, KHOUTH & SOTHEARY	3479 W EUCLID AVE
111082230000	RESIDENTIAL	\$21.28	PIZZI, PHILLIP GORDON & MARY E	2337 W MICHIGAN AVE
109150200000	RESIDENTIAL	\$35.46	FETTERS, JASON	3315 CLEMENT AVE
109190030000	RESIDENTIAL	\$27.18	COMPO, MELANIE I	3163 W ALPINE AVE
111082220000	RESIDENTIAL	\$21.28	RAMIREZ JULIAN ARZATE & ARZATE SELENE IVETTE	2329 MICHIGAN AVE
109100070000	RESIDENTIAL	\$22.46	BIRCHETT BRYON	6301 SHELLMOUND ST APT 706
111082120000	RESIDENTIAL	\$21.28	NAVONE DANIEL J TR	5171 SPANISH BAY CIR
111082130000	RESIDENTIAL	\$21.28	HURST, PATRICIA ANN	2404 W MONTEREY AVE
111082140000	RESIDENTIAL	\$21.28	COLBURN, GARY B & JIMMIE Y TR	2356 W MONTEREY AVE
111090080000	RESIDENTIAL	\$29.56	CALHOUN DEBBIE	2211 W MICHIGAN AVE
109190020000	RESIDENTIAL	\$18.92	WHITACRE, PAUL D ETAL	3324 WALLACE AVE
109100090000	RESIDENTIAL	\$17.72	GILSON ALANNA V	3439 W EUCLID AVENUE
109200080000	RESIDENTIAL	\$18.92	LUJAN, DAVID A	3042 W TELEGRAPH AVE
109200130000	RESIDENTIAL	\$17.72	BETTENCOURT, MANUEL & ANGELA TR	PO BOX 3612
109350020000	RESIDENTIAL	\$20.10	WHITE, ALISA J ETAL	2756 PRINCETON AVE
111052140000	RESIDENTIAL	\$28.38	ROMERO CLAUDIA YESENIA MEJIA	2439 W ALPINE AVE
109130160000	RESIDENTIAL	\$21.96	DEANE WHEETMAN PROPERTIES LLC	PO BOX 4081
109240310000	RESIDENTIAL	\$21.28	ESTRADA ZACHARY R	2946 INMAN AVE
111052020000	RESIDENTIAL	\$22.46	CASILLAS, ALISON	2540 W EUCLID AVE
109130120000	RESIDENTIAL	\$57.42	DEANE WHEETMAN PROPERTIES LLC	PO BOX 4081
109200120000	RESIDENTIAL	\$17.72	OROZCO, ROSA	1426 TELEGRAPH AVE #1
111052030000	RESIDENTIAL	\$22.46	HALL, TODD ALAN & TERESEA RAE	2538 W EUCLID AVE
109210500000	RESIDENTIAL	\$23.64	ASSAD OMAR	76 LAVENDER COURT
109210460000	RESIDENTIAL	\$18.92	HAKHEEM, DAVID C & MICHELLE S TR	PO BOX 346
109240340000	RESIDENTIAL	\$21.28	BARRERA ROGELIO L & CHAVEZ ESMERALDA	2916 INMAN AVENUE
109210430000	RESIDENTIAL	\$22.46	DIAS, CHRISTINE	3133 TELEGRAPH AVE
111054140000	RESIDENTIAL	\$22.46	TAING, STEVEN S	5474 ST ANDREWS DR
109130030000	RESIDENTIAL	\$52.36	THOMAS DAVID	2913 BIDDLEFORD DRIVE
111052060000	RESIDENTIAL	\$22.46	GARZA CHRISTOPHER ANTHONY	2452 W EUCLID AVE
109240430000	RESIDENTIAL	\$22.46	MATIAS ISIDRO PABLO ETAL	2807 W PRINCETON AVE
109210410000	RESIDENTIAL	\$18.92	COTTON JESSICA L ETAL	3113 TELEGRAPH AVE
111052090000	RESIDENTIAL	\$22.46	COX, MARY S	2418 W EUCLID AVE
109210380000	RESIDENTIAL	\$26.00	PEREZ JORGE VAZQUEZ	3041 TELEGRAPH AVE
111052100000	RESIDENTIAL	\$22.46	MORRIS DIANE TR ETAL	3329 WEBSTER AVE
109210190000	RESIDENTIAL	\$21.28	VEZALDENOS, MATTHEW J & ARACELY A	1578 TERRACINA CIR
111054100000	RESIDENTIAL	\$22.46	DONAIRE CHRISTOPHER KYLE NAGAYO	6702 TAILWIND LN
109240400000	RESIDENTIAL	\$21.28	KOBUS, NOAH	2828 INMAN AVE
109210370000	RESIDENTIAL	\$26.00	ATAD, BASIL & DOLORES	1148 N PERSHING AV
109380090000	RESIDENTIAL	\$15.36	RODRIGUEZ SALVADOR MARTINEZ	3034 DEL RIO DR
109320140000	RESIDENTIAL	\$20.10	LUCCHESI, STEVEN M	2706 CHRISTINA AVE
111041070000	RESIDENTIAL	\$22.46	AJOLO SHAYNA	2440 TELEGRAPH AVENUE
109320120000	RESIDENTIAL	\$20.10	CIARMITARO, CARLO P TR	2668 CHRISTINA AVE
109260010000	RESIDENTIAL	\$21.28	RANGEL, ABRAHAM & CYNTHIA	3758 KIRK ST



RD 1614 WISCONSIN PUMP STATION

APN	Classification	Assessment	ASSESSEE	MAILSTREET
109260190000	RESIDENTIAL	\$20.10	FOWLER, MELANIE	2848 DE OVAN AVE
109260180000	RESIDENTIAL	\$20.10	SANCHEZ, PAUL & JULIETA LOPEZ	2838 DE OVAN AVE
109320020000	RESIDENTIAL	\$20.10	JONES MARIAH N	2755 CHRISTINA AVE
109380110000	RESIDENTIAL	\$16.54	WEJMAR, WILLIAM A & CHRISTINE V	3012 DEL RIO DR
109260170000	RESIDENTIAL	\$20.10	RAMIREZ FRANCISCO JUAN & DIANA	2828 W DE OVAN AVE
109260150000	RESIDENTIAL	\$21.28	RAICHEL DEBORAH TR	2791 CALARIVA DR
111043020000	RESIDENTIAL	\$23.64	BALLARD SCOTT W	2364 TELEGRAPH AVE
109320060000	RESIDENTIAL	\$20.10	ROSALES, OSWALDO	2715 CHRISTINA AVE
109260080000	RESIDENTIAL	\$20.10	ROBERT STANLEY R & ELIZABETH G TR	2857 DE OVAN AVE
109310170000	RESIDENTIAL	\$20.10	GIANNECCHINI, MARIO & BUNNIE TR	PO BOX 55067
109310160000	RESIDENTIAL	\$20.10	ASHLOCK, LAWRENCE L & B	2746 DE OVAN AVE
109260100000	RESIDENTIAL	\$20.10	AREIDA BRADLEY JAMES	2847 DE OVAN AVENUE
109270220000	RESIDENTIAL	\$21.28	SCHACHT, DAVID M & P L	2936 DEL RIO
111043050000	RESIDENTIAL	\$23.64	WOODS, LARRY G & ROSEMARY L	9834 BURNWOOD AVE
109270210000	RESIDENTIAL	\$21.28	KOGA, TOMOKAZU TR	2924 DEL RIO DR
109310140000	RESIDENTIAL	\$20.10	BANERJEE NANDITTA	870 MADIGAN AVE
111043070000	RESIDENTIAL	\$24.82	CHASE, LARRY L & DEBORAH D	2306 TELEGRAPH
109310130000	RESIDENTIAL	\$20.10	HASTINGS, MARK	222 BEACH RD
121080280000	RESIDENTIAL	\$20.10	CASS, SCOTT W TR ETAL	1306 TRIESTE DR
121090380000	RESIDENTIAL	\$30.40	DEL BARBA, RUSS A TR	2511 OREGON AV
121190070000	RESIDENTIAL	\$23.64	BRADBURY, MILDRED	2601 LAKEVIEW DR
109080050000	RESIDENTIAL	\$14.18	STUART, SUSAN ANN	2928 N RAINIER AVE
121050290000	RESIDENTIAL	\$14.18	BURTON, MARIA PETERSON TR	PO BOX 7094
121080190000	RESIDENTIAL	\$30.40	RODRIGUEZ, TIMOTHY L & SANDRA M ETAL	2563 BAY CT
109080370000	RESIDENTIAL	\$34.62	GONZALEZ, ALBERT ETAL	2110 NORTH F ST
109080360000	RESIDENTIAL	\$23.64	OLDHAM, DAN E & CANDIS G	3617 MICHIGAN AVE
121050060000	RESIDENTIAL	\$27.18	MATUSKA RICHARD ALLEN ETAL	3487 W MICHIGAN AVENUE
121050070000	RESIDENTIAL	\$27.18	DIEZ FRANCISCO J	3424 MICHIGAN AVE
121080080000	RESIDENTIAL	\$28.38	VALVERDE, JOSEPH A & MARY M TR	2564 BAY CT
109080080000	RESIDENTIAL	\$29.56	ROBERTSON, SIENA	2839 MODOC AVE
121090370000	RESIDENTIAL	\$16.54	SAM RY & JOSEPH MARIE M	3104 CRYSTAL WY
121050120000	RESIDENTIAL	\$15.36	NIJEM SAED	2511 16TH AVE
121070010000	RESIDENTIAL	\$18.92	FREEMAN RONNIE D & SUDONNA	3902 DELANO AVENUE
121120020000	RESIDENTIAL	\$16.54	BUSTAMANTE AVEL A & BUSTAMANTE MARILYN T	3043 OXFORD WAY
109080090000	RESIDENTIAL	\$21.28	ROBERTSON SIENA M	2859 MODOC AVE
121130010000	RESIDENTIAL	\$32.08	LAW OFFICE OF DAVID E DRIVON	1141 OXFORD WAY
123260130000	RESIDENTIAL	\$5.00	GOLD HARVEST LLC	2243 RINGWOOD AVE
109170230000	RESIDENTIAL	\$16.54	RODRIGUEZ PEDRO & CATALINA	3008 WISCONSIN AVE
109170220000	RESIDENTIAL	\$18.92	PEZOA, JOSE A & ZAIDA	3349 W MENDOCINO AVE
121130140000	RESIDENTIAL	\$56.58	WOODWARD, LUCAS C & DANIELLE	2950 MICHIGAN AVE
109180520000	RESIDENTIAL	\$16.54	VILLALTA JESUS A & MAYRA E RIOS DE	3138 WEST MONTEREY AVE
109090180000	RESIDENTIAL	\$17.72	YOW, LELAND R & CAROL A TR	846 CAPE TRINITY PL
121320170000	RESIDENTIAL	\$24.82	ATTAL RIAD & ATTAL JAMIE C	6363 RIVERBANK CIR
121130060000	RESIDENTIAL	\$20.10	DINGMAN, BRIAN	2926 MICHIGAN AVE
109090200000	RESIDENTIAL	\$17.72	AULETTI SUSAN GAIL	3439 W MENDOCINO AVE
123270160000	RESIDENTIAL	\$5.00	AZIMI GARAKANI, DARIUSH & MAHSHID	1112 82 PL
123290010000	COMMERCIAL	\$42.56	GRIFFEN, STEPHEN ETAL	1735 COUNTRY CLUB BLVD
109170350000	RESIDENTIAL	\$23.64	GUINDON MICHAEL J & ANA R	3208 W MENDOCINO AVE
109180540000	RESIDENTIAL	\$16.54	ALVAREZ OSVALDO & NEREIDA R TR	3116 W MONTEREY AVE
121170230000	VACANT	\$10.98	FONSECA, PAUL	2668 BRISTOL AVE
109090220000	RESIDENTIAL	\$37.16	HIDALGO, CRISTOBAL F	3408 W SONOMA AVE
121170260000	VACANT	\$82.76	SUNRISE LANE LLC	5338 VIRTUE ARC DRIVE
109170180000	RESIDENTIAL	\$26.00	MARBLE, JOHN F LF EST	4434 60TH ST
121170180000	RESIDENTIAL	\$27.02	IMAAN PROPERTIES LLC	7746 LORRAINE AVE STE 206
109170170000	RESIDENTIAL	\$26.00	CLARK, KATHLEEN A	3305 W MENDOCINO AVE
109180560000	RESIDENTIAL	\$16.54	HUI, DAVID C	3048 W MONTEREY AVE
109170020000	RESIDENTIAL	\$17.72	CHAVEZ ADAM E JR	3344 W SONOMA AVE
109080380000	RESIDENTIAL	\$34.62	GARCIA, EDWARD V & KATHRYN MCLAUGHLIN TR	3649 MICHIGAN AVE

RD 1614 WISCONSIN PUMP STATION

APN	Classification	Assessment	ASSESSEE	MAILSTREET
121120370000	RESIDENTIAL	\$17.72	WILLIS CHARLES A TR	3040 OXFORD WAY
121060040000	RESIDENTIAL	\$33.78	AARON, NORMA J TR	2754 COUNTRY CLUB CT
121050240000	RESIDENTIAL	\$13.00	FERRILL JACQUELINE I & JACK WILLARD & JACK WILLA	2724 WISCONSIN AVE
109080300000	RESIDENTIAL	\$23.64	WEED, DOUGLAS E & MEGAN L	3533 MICHIGAN AVE
109080040000	RESIDENTIAL	\$27.18	GARCIA, MARCUS A & DANIELA A	2940 RAINIER AVE
121060010000	RESIDENTIAL	\$29.56	STRUTHERS, THERESA A	3420 MICHIGAN AVE
109080340000	RESIDENTIAL	\$22.46	CHURCH, FRANK D & SUSAN	3561 CLUB VIEW CIR
123270120000	RESIDENTIAL	\$5.00	LOPEZ, ROBERTO	2421 W COUNTRY CLUB BLVD #36
109180690000	RESIDENTIAL	\$16.54	JOHNSON JENNIFER	3121 MICHIGAN AVE
109180510000	RESIDENTIAL	\$16.54	GILKEY, HARRISON W & RACHEL V TR	3148 W MONTEREY AVE
123080320000	COMMERCIAL	\$69.92	SMITH, ALBERT E & CAROLE TR	7110 N PERSHING AVE
123260140000	RESIDENTIAL	\$5.00	LIVINGSTON MARK A	2420 OXFORD WAY APT 14
109070170000	RESIDENTIAL	\$27.18	SHREEVE GORETT M TR ETAL	19836 SAN MIGUEL AVE
109170330000	RESIDENTIAL	\$24.82	TUTTLE, MARC E & CHARLOTTE L	3232 W MENDOCINO AVE
109070250000	RESIDENTIAL	\$20.10	POBLETTE, CLAUDIO & ANA A	7435 HILLSBORO AVE
123270150000	RESIDENTIAL	\$5.00	HALE, BILLIE JO	2420 OXFORD WAY #39
109180670000	RESIDENTIAL	\$18.92	SCHUBER, DENISE U	3103 MICHIGAN AVE
121170200000	RESIDENTIAL	\$27.02	AJMAL MOHAMMED	2032 KIMBALL HILL CT
121130040000	RESIDENTIAL	\$13.00	HON PHILLIP C	2940 W MICHIGAN AVE
109090170000	RESIDENTIAL	\$17.72	RYNEARSON, RICHARD P & DEBBIE L	3450 W SONOMA AVE
109090190000	RESIDENTIAL	\$17.72	STOCKALL JENNIFER M	3434 W SONOMA AVENUE
121170140000	RESIDENTIAL	\$30.40	FONG, NORMAN M & ROBIN A	2201 FULLERTON AVE
109070310000	RESIDENTIAL	\$27.18	MARTIN, WARREN ETAL	561 N BROADWAY AVE
109180530000	RESIDENTIAL	\$16.54	OLDHAM, EVAN & LISA	21862 E FIRST ST
109070240000	RESIDENTIAL	\$26.00	GUZMAN, JOSE & GRACE ETAL	3115 WENDELL AVE
121130080000	RESIDENTIAL	\$10.64	GRANT RUSSELL COLLINS TR	29480 S KOSTER RD
109090210000	RESIDENTIAL	\$17.72	SANCHEZ, ALEX J	3422 W SONOMA AVE
109170190000	RESIDENTIAL	\$26.00	TART LAWRENCE D ETAL	6047 PORTSMOUTH PL
109180640000	RESIDENTIAL	\$21.28	JONES, TIM PATRICK	1543 HIDDEN TERRACE CT
123080200000	RESIDENTIAL	\$27.18	SMITH, ALBERT E & CAROLE TR ETAL	7110 N PERSHING AVE
109180630000	RESIDENTIAL	\$21.28	BELASCO, EDWARD & MARTHA	1619 S HUNTER ST
123260180000	RESIDENTIAL	\$5.00	CA HOLDINGS LLC ETAL	9607 TWIN CREEKS AVE
109180550000	RESIDENTIAL	\$16.54	KOHL, LOREN L & CAROLYN J TR	3106 W MONTEREY AVE
123270190000	RESIDENTIAL	\$5.00	JOHNSON, MATTHEW JR & SHARON H TR	1508 PAUL CT
109180480000	RESIDENTIAL	\$16.54	BOWMAN, GREG & JENNIFER	3151 W MONTEREY AVE
123270180000	RESIDENTIAL	\$5.00	INOCENCIO ANTHONY	2420 OXFORD WAY #42
123080210000	RESIDENTIAL	\$38.84	WONG, BILL & CARMEN TR	2084 S TUXEDO AVE
121320070000	RESIDENTIAL	\$17.72	NASR AMR ABDELALAEEM & CASSANDRA DENISE	2817 BRISTOL AVE
123270200000	RESIDENTIAL	\$5.00	EQUIHUA RICARDO RODRIGUEZ	2210 S KING RD
109070010000	RESIDENTIAL	\$35.46	RAUZI FRANK & M COTRS	3158 RAINIER AVE
123020170000	RESIDENTIAL	\$197.60	SPSSM INVESTMENTS-IV LP	4900 SANTA ANITA AVE #2C
123260210000	RESIDENTIAL	\$5.00	SINGH, TAJINDER PAL TR ETAL	1308 BING DR
123270240000	RESIDENTIAL	\$5.00	WHITE ALBERT	4434 GISELLE LANE
123270210000	RESIDENTIAL	\$5.00	MILADINOVICH DONALD R	1940 GILCHRIST AVENUE
109180570000	RESIDENTIAL	\$16.54	NAGRA, DALBIR S & KULJIT K	11478 BLOOMINGTON WAY
121170220000	RESIDENTIAL	\$24.82	FONSECA, PAUL	2668 BRISTOL AVE
123260230000	RESIDENTIAL	\$5.00	ALLRED, SAMUEL E & CONSTANCE M TR	18741 OLIVE ST
123020160000	RESIDENTIAL	\$439.14	KRYSTAL SPRINGS ESTATES LLC	PO BOX 7185
109070220000	RESIDENTIAL	\$32.08	OLAFSON JAKE & INUTU	3139 NORTH WENDELL AVENUE
121320110000	RESIDENTIAL	\$35.46	AHMAD, BILAL	2771 BRISTOL AVE
123062170000	RESIDENTIAL	\$17.72	CRONIN NICHOLAS	2575 OXFORD WAY
123270220000	RESIDENTIAL	\$5.00	FALCONI, SAUL B	2420 OXFORD WAY #46
121320150000	RESIDENTIAL	\$26.00	WHITMORE, DIANNE	1035 N EDISON ST
109170060000	RESIDENTIAL	\$23.64	THOMAS TERRY	3316 W SONOMA AVE
109170140000	RESIDENTIAL	\$26.00	BEDFORD, GRANT & AMBER	3215 MENDOCINO AVE
121170020000	RESIDENTIAL	\$18.92	MORALES ROBERTO MARTIN	2725 BRISTOL AVE
109180300000	RESIDENTIAL	\$17.72	YASUI, RONALD TR	8051 ARCONA CT
109090100000	RESIDENTIAL	\$33.78	SCHMID, PATRICIA B TR	18 WILLOW AVE



## RD 1614 WISCONSIN PUMP STATION

APN	Classification	Assessment	ASSESSEE	MAILSTREET
109190290000	RESIDENTIAL	\$21.28	JONES, CHARLES L & BEVERLY S TR	5259 MIRA LOMA DR
109190400000	RESIDENTIAL	\$35.46	LOPEZ, ALFONSO G & YOLANDA V	3116 W ALPINE AVE
109100220000	RESIDENTIAL	\$27.18	DAVIDSON LORETTA JEAN TR	3407 CLEMENT AVE
109100030000	RESIDENTIAL	\$28.38	ART & JOYCE GODI FAMILY INVESTMENTS LP	1025 EDAN AVE
111082050000	RESIDENTIAL	\$21.28	HUGHES RICHARD W	2536 W MONTEREY
111082070000	RESIDENTIAL	\$18.92	S & R STOCKTON PROPERTIES	3718 VISTA ST
123070050000	RESIDENTIAL	\$15.36	RAMIREZ, RICARDO & MARIA G	2204 MICHIGAN AVE
111082080000	RESIDENTIAL	\$22.46	BOYD, LAUREL KATHERINE	2504 W MONTEREY AVE
109100010000	VACANT	\$21.96	DARRAHVILLE LLC	3249 HARRISON ST
111082240000	RESIDENTIAL	\$21.28	FLORES, GREGORY R & NINA V	2347 MICHIGAN AVE
109190300000	RESIDENTIAL	\$32.94	BAEL, RAYMOND J & E	3040 W ALPINE
111081380000	RESIDENTIAL	\$22.46	GALLEGOS, PETER S & MARY E TR	3014 PLYMOUTH RD
109150210000	RESIDENTIAL	\$35.46	WILKINSON, ELWOOD W & P A	3331 CLEMENT AVE
111081370000	RESIDENTIAL	\$21.28	SADLER JONATHAN T & SULEYMA TORRES	2567 WEST MONTEREY AVENUE
109150180000	RESIDENTIAL	\$28.38	BACA NOE RODRIGUEZ	3301 WEST CLEMENT AVENUE
111081350000	RESIDENTIAL	\$21.28	HUYNH HARRISON	2547 W MONTEREY AVE
109150150000	RESIDENTIAL	\$35.46	TORRES ROBERT JR & CONSUELO ALEXIS	PO BOX 8204
111081010000	RESIDENTIAL	\$22.46	SPRADLIN MARVIN W JR & DARLA J	3032 PLYMOUTH ROAD
109190080000	RESIDENTIAL	\$41.38	LUCAS GEORGE A & SUSAN M TR	3131 W ALPINE AVE
111082160000	RESIDENTIAL	\$21.28	MARTINEZ ALI CAMARILLO	2336 W MONTEREY AVE
111081020000	RESIDENTIAL	\$20.10	CASTILLO, WILLIAM JR & YVETTE YBARRA	2566 W MENDOCINO AVE
111081310000	RESIDENTIAL	\$21.28	MIZUNO, SHIMAKO A TR	2505 W MONTEREY AVE
109150050000	RESIDENTIAL	\$24.82	LINCOLN, HARVEY & KAREN	3316 W EUCLID AVE
109130110000	RESIDENTIAL	\$52.36	LUCATERO, ADOLFO & JOSEFINA	745 ORIOLE AVE
111070170000	RESIDENTIAL	\$31.24	JACKSON, DENNIS R & KAREN A	2324 W ALPINE AVE
109200070000	RESIDENTIAL	\$22.46	FOSTER JUDY M ETAL	3052 W TELEGRAPH AVENUE
109240490000	RESIDENTIAL	\$21.28	TORREZ, HENRY R	2867 PRINCETON AVE
109350100000	RESIDENTIAL	\$20.10	LERCH, MICHAEL R & VERNA M	2657 W EUCLID AVE
109240480000	RESIDENTIAL	\$21.28	VARGAS-SERPAS MARIA R	2857 PRINCETON AVE
109350030000	RESIDENTIAL	\$20.10	CARL, JAMES M & SEGUNDINA	2746 PRINCETON AVE
109240470000	RESIDENTIAL	\$21.28	WEAVER, DINA MARIE	3334 WINDHAM CIR
109350040000	RESIDENTIAL	\$20.10	WALKER, JANE M	2736 W PRINCETON
111070190000	COMMERCIAL	\$155.04	CALDER, GINA TR	2300 W ALPINE AVE
109210480000	RESIDENTIAL	\$20.10	MARSHALL, WILLIAM P JR & STACEY N	3233 TELEGRAPH AVE
109350050000	RESIDENTIAL	\$20.10	LOPEZ LISA ETAL	2726 PRINCETON AVE
109350060000	RESIDENTIAL	\$20.10	ALTAMIRANO, ANGELICA M	2716 PRINCETON AVE
111052050000	RESIDENTIAL	\$22.46	CRAIG, LINDA C	2506 W EUCLID AVE
109350070000	RESIDENTIAL	\$20.10	HACHMAN, KATHARINE E	2706 PRINCETON AVE
109210420000	RESIDENTIAL	\$22.46	BAKER, EDUARDO	6333 PACIFIC AVE #141
111054130000	RESIDENTIAL	\$22.46	AVAGLIANO, JOE T	2363 W ALPINE AV
111100260000	COMMERCIAL	\$60.80	CENTRO MART INC ETAL	6507 PACIFIC AVE #335
109350090000	RESIDENTIAL	\$20.10	MARTINEZ, ANGELINA	2658 PRINCETON AVE
109240380000	RESIDENTIAL	\$21.28	COLEMAN DUANE R & JANICE A	2848 INMAN AVENUE
109210150000	RESIDENTIAL	\$22.46	OJEDA, ISRAEL M	3612 DE OVAN AVE
109240260000	RESIDENTIAL	\$21.28	RILLAMAS DOMINETTE M ETAL	2945 INMAN AVE
109210210000	RESIDENTIAL	\$21.28	JUANITAS, MARK D	6867 MIRABEAU DR
109260210000	RESIDENTIAL	\$20.10	DUVAL, ALIDA	2868 DE OVAN AVE
109260200000	RESIDENTIAL	\$20.10	IBARRA, MARTHA P	2858 DE OVAN AVE
109260020000	RESIDENTIAL	\$20.10	VILLEGAS UBALDO	2955 DE OVAN AVE
109260030000	RESIDENTIAL	\$20.10	TREVERTON, MICHAEL DAVID ETAL	2945 DE OVAN AVE
111041100000	RESIDENTIAL	\$22.46	MACASAET MATTHIAS C ETAL	2406 TELEGRAPH AVE
109260040000	RESIDENTIAL	\$20.10	ROSSELLI, STEVEN & KRISTEN	2935 DE OVAN AVE
109380120000	RESIDENTIAL	\$27.02	LAUDERDALE, CHARLENE RIETTA TR	7411 PARKWOODS DR
109260160000	RESIDENTIAL	\$20.10	ROTERT STANLEY R & ELIZABETH G TR	2857 DE OVAN AVE
109260050000	RESIDENTIAL	\$20.10	TOM KEVIN STUART & CINDY ARLINE	7351 PERERA CIR
109320090000	RESIDENTIAL	\$20.10	RAMELB ROBERT S & MIRIAM P	2657 CHRISTINA AVENUE
109070330000	RESIDENTIAL	\$62.48	FRONT LINE TEAM INC	7114 ALEXANDRIA PLACE
109170150000	RESIDENTIAL	\$26.00	FRENCH, DOLORES M TR	1106 CAMERON WAY



RD 1614 WISCONSIN PUMP STATION

APN	Classification	Assessment	ASSESSEE	MAILSTREET
109090550000	VACANT	\$12.66	PODESTO NICHOLAS	3753 W TURNER RD
123062160000	RESIDENTIAL	\$30.40	VANNI, ARMANDO P & MARY G TR	4689 PINE VALLEY CIR
109180450000	RESIDENTIAL	\$16.54	JENNINGS, DANIEL R & GINNEIL F	3115 W MONTEREY AVE
109090120000	RESIDENTIAL	\$39.68	KAWAR ISAAC	3507 WEST SONOMA AVENUE
123260250000	RESIDENTIAL	\$185.78	REGENCY CONDOMINIUMS LLC ETAL	2420 OXFORD WAY #0
109170070000	RESIDENTIAL	\$23.64	KNIGHT, RICHARD R	3304 W SONOMA AVE
109180440000	RESIDENTIAL	\$16.54	SOMERA, GILBERT E & IRENE TR	4269 YACHT HARBOR DR
111082040000	RESIDENTIAL	\$21.28	SANTOS, ROBERT P & YOLANDA M	4450A MONTEREY RD
111082290000	RESIDENTIAL	\$21.28	HITCHCOCK, GORDON D & C	2437 W MICHIGAN AVE
123070010000	RESIDENTIAL	\$29.56	ULLOA LETISIA G	2730 DELAWARE AVE
111082280000	RESIDENTIAL	\$21.28	HARDCASTLE, IAN W & SENCERE M	2429 W MICHIGAN AVE
109190270000	RESIDENTIAL	\$20.10	HERNANDEZ CRISTOBAL & MARIA	102 CAMEO DR
109190380000	RESIDENTIAL	\$34.62	HARDEN ROBERT V III & YOLANDA F	3102 W ALPINE AVENUE
123070030000	RESIDENTIAL	\$15.36	SALAGUINTO, PACITA	2226 MICHIGAN AVE
111082060000	RESIDENTIAL	\$21.28	LEDERLE, CYNTHIA M	2528 W MONTEREY AVE
109190350000	RESIDENTIAL	\$23.64	IBARRA, TERESA M	3064 W ALPINE AVE
123070040000	RESIDENTIAL	\$15.36	LITTLE, MATTHEW E & BARBARA J	2212 MICHIGAN AVE
109100180000	RESIDENTIAL	\$33.78	JIMENEZ ROSE TR	3442 EUCLID AVENUE
123290080000	RESIDENTIAL	\$17.72	CHANDRASHEKAR NIKHIL	2158 MICHIGAN AVENUE
109100190000	RESIDENTIAL	\$24.82	DELAVAN ROBERT JOHN	3426 W EUCLID AVE
111082090000	RESIDENTIAL	\$21.28	WATERS KEISHA J	2446 W MONTEREY AVE
109150140000	RESIDENTIAL	\$27.18	GONZALEZ, MARIA	3209 CLEMENT AVE
109100060000	RESIDENTIAL	\$22.46	CALLAHAN RENEE	3469 W EUCLID AVE
109190280000	RESIDENTIAL	\$32.94	LUND, NANCY A TR	3024 W ALPINE AVE
109100210000	RESIDENTIAL	\$26.00	SULLIVAN, KIM S TR ETAL	11469 E BENNDORF RD
109150160000	RESIDENTIAL	\$18.92	NAGRA, DALBIR S & KULIT K	11478 BLOOMINGTON WAY
109100080000	RESIDENTIAL	\$22.46	FERERIA DENETTE MARIE	3449 W EUCLID AVENUE
109150130000	RESIDENTIAL	\$20.10	ESPINOZA ISAIAS A ETAL	3319 N WALLACE AVE
111081340000	RESIDENTIAL	\$21.28	MORRIS DAVID	2537 WEST MONTEREY AVENUE
109150010000	RESIDENTIAL	\$27.18	STOKER FRANK	3358 W EUCLID AVE
111081330000	RESIDENTIAL	\$21.28	HATTEN JESSICA R	2529 W MONTEREY AVE
109190060000	RESIDENTIAL	\$42.22	JAMES TERRANCE SR & JAMES FELICIA	3147 W ALPINE AVE
111081320000	RESIDENTIAL	\$21.28	DEVINCENZI PETER JOSEPH TR	2515 W MONTEREY AVE
109100100000	RESIDENTIAL	\$17.72	ALBARRAN, RAYMOND	3429 W EUCLID AVE
111100370000	RESIDENTIAL	\$22.46	SANDOVAL, LUISA A	2195 MICHIGAN AVE
109150040000	RESIDENTIAL	\$23.64	LEVARIO GILBERT J	3326 W EUCLID AVE
109100110000	RESIDENTIAL	\$16.54	AFOA WILSON JR	3417 W EUCLID AVE
111090070000	RESIDENTIAL	\$28.38	GARCIA MARK	2914 DELAWARE AVE
111090090000	RESIDENTIAL	\$22.46	PEREZ, LORENA	2905 FRANKLIN AVE
111081030000	RESIDENTIAL	\$21.28	S & R STKN PROPERTIES LLC	2932 PLYMOUTH RD
109200060000	RESIDENTIAL	\$22.46	TORRE, DELORES M TR	3062 TELEGRAPH AVE
109240510000	RESIDENTIAL	\$21.28	GRIEP JOSEPH ALLEN & GRIEP SUZANN KAY	2915 PRINCETON AVE
109240290000	RESIDENTIAL	\$21.28	GASPAR, FELIPE ALONSO	2966 W INMAN AVE
109350010000	RESIDENTIAL	\$22.46	DE ALVAREZ, PATRICIA H	3432 DELANO AVE
111070180000	COMMERCIAL	\$76.00	CALDER, GINA TR	2300 W ALPINE AVE
109350110000	RESIDENTIAL	\$20.10	FLORES JESSICA	2308 VIRGINIA LN
111052010000	RESIDENTIAL	\$22.46	VINEY, GLORIA	2552 W EUCLID AVE
109200100000	RESIDENTIAL	\$18.92	CASAREZ, EDUARDO	3028 TELEGRAPH AVE
111052130000	RESIDENTIAL	\$16.54	KARPINSKI JOSHUA C	2429 W ALPINE AVE
109240460000	RESIDENTIAL	\$21.28	BUTLER RAHSAAN DELCHEA	2837 PRINCETON AVENUE
109240330000	RESIDENTIAL	\$21.28	CLEMONS, COLLEEN M TR	2926 W INMAN DR
111052040000	RESIDENTIAL	\$22.46	VALADEZ MANUEL IBARRA & CHAVEZ MARICELA RAY	2518 W EUCLID AVE
109210450000	RESIDENTIAL	\$21.28	ENCINAS MANUEL GONZALEZ	3203 TELEGRAPH AVE
109240350000	RESIDENTIAL	\$21.28	HORN, TIMOTHY ALLEN	2906 INMAN AVE
111100270000	COMMERCIAL	\$60.80	CENTRO MART INC ETAL	6507 PACIFIC AVE #335
109240360000	RESIDENTIAL	\$21.28	BEAS SANDRA ETAL	2868 INMAN AVE
111052070000	RESIDENTIAL	\$22.46	CAMPOS, RODOLFO	2440 W EUCLID AVE
109240370000	RESIDENTIAL	\$21.28	RILLON, RICHARD A	2858 INMAN AVE

## RD 1614 WISCONSIN PUMP STATION

APN	Classification	Assessment	ASSESSEE	MAILSTREET
111054120000	RESIDENTIAL	\$22.46	FRANK A & BETTE ANN GRANDE FAMILY LP	PO BOX 1076
109210400000	RESIDENTIAL	\$24.82	SALVATIERRA ARMANDO ETAL	3103 TELEGRAPH AVE
111052080000	RESIDENTIAL	\$22.46	TRAN TIEP TRI	2430 W EUCLID AVE
111051200000	RESIDENTIAL	\$22.46	KINNIKIN CAROLINE M	200 WEST HARDING WAY
109240280000	RESIDENTIAL	\$22.46	BENSON CHRISTY JO TR	3542 KIRK ST
109340300000	RESIDENTIAL	\$22.46	WILLIS CHARLES A TR	3040 OXFORD AVE
109210390000	RESIDENTIAL	\$26.00	MILLER, ALLEN P & STACEY E	3053 TELEGRAPH AVE
109210160000	RESIDENTIAL	\$21.28	LANGER, KEN S TR	3250 CHRISTINA AVE
109210170000	RESIDENTIAL	\$21.28	HEREDIA, RICARDO H & OLGA M TR	940 ONYX AVE
109210180000	RESIDENTIAL	\$21.28	OTTEN, SHIRLEY L TR	3230 CHRISTINA AVE
111051190000	RESIDENTIAL	\$22.46	SENG JEREMY SUNNY & SMITH DESTINY	2028 LA JOLLA DRIVE
109210350000	RESIDENTIAL	\$21.28	VAZQUEZ ERIK	3003 TELEGRAPH AVE
111051180000	RESIDENTIAL	\$22.46	SAAVEDRA, ANTHONY J TR	2529 W EUCLID AVE
111041080000	RESIDENTIAL	\$22.46	REDLINE KEVIN & LINDSAY	2430 TELEGRAPH AVE
109380100000	RESIDENTIAL	\$16.54	RABAINO SHERVIA J TR	3022 DEL RIO DR
111041090000	RESIDENTIAL	\$23.64	VALDEZ RODOLFO	2418 TELEGRAPH AVE
111043140000	RESIDENTIAL	\$23.64	RODRIGUEZ, ALFREDO	2353 INMAN AVE
111043130000	RESIDENTIAL	\$23.64	MOONEY, JOHN DAVID	2341 W INMAN AV
109320030000	RESIDENTIAL	\$20.10	TEAM TREATMENT LLC	17 EMBARCADERO COVE
109320040000	RESIDENTIAL	\$20.10	STRAUMAN, SHARON L TR	2735 CHRISTINA AVE
111043010000	RESIDENTIAL	\$23.64	VITUG SHERILL ANN CAVERO	2376 W TELEGRAPH AVE
109260060000	RESIDENTIAL	\$20.10	SATO, PATSY TR	2915 DE OVAN AVE
111043110000	RESIDENTIAL	\$23.64	TANG, HARRY	6724 BROOK FALLS CIR
109270240000	RESIDENTIAL	\$21.28	BETTENCOURT, MELISSA ALMADA TR	750 PUEBLO VISTA AVE
109320070000	RESIDENTIAL	\$20.10	CASILLAS, MARIO C & MARIA	2705 CHRISTINA AVE
109270230000	RESIDENTIAL	\$21.28	CERVANTES CESAR & SUSANA	2948 DEL RIO DRIVE
111043040000	RESIDENTIAL	\$23.64	WHITE JOANNE B TR	2340 W TELEGRAPH AVE
109320080000	RESIDENTIAL	\$20.10	MARTINEZ, KATHERINE	2667 CHRISTINA AVE
109260120000	RESIDENTIAL	\$20.10	MCCULLOUGH ANTONIO & MCCULLOUGH LORENA	2827 DE OVAN AVE
121120400000	RESIDENTIAL	\$16.54	AGDEPPA, MARIANO & D K	2445 SANGER DR
109080400000	RESIDENTIAL	\$35.46	GARDNER DARRYL R TR	3731 MICHIGAN AVENUE
121050370000	RESIDENTIAL	\$35.46	LUCE, ARTHUR W & LYNNETTA M	3518 MICHIGAN AVE
109080390000	RESIDENTIAL	\$34.62	GODOY, VERONICA MAGSALAY	3711 W MICHIGAN AVE
121050300000	RESIDENTIAL	\$15.36	MUNOZ EMMA ESTEFANIA GOMEZ ETAL	2702 WISCONSIN AVE
121050190000	RESIDENTIAL	\$29.56	ROSSETTI, JOHN F & L V	7740 RATTO RD
121050200000	RESIDENTIAL	\$29.56	YOUNG JEANA ETAL	3462 MICHIGAN AVE
121090390000	RESIDENTIAL	\$13.00	TOPETE-ALVAREZ JOSE ADAN	2543 OREGON AVE
121190060000	RESIDENTIAL	\$23.64	JOHNSTON, PATRICK & MARGARET TR	2602 LAKEVIEW DR
121050460000	RESIDENTIAL	\$32.94	FREEMAN, RAYMOND & MONIKA	3342 VANS CT
109080290000	RESIDENTIAL	\$23.64	BAUTISTA CESAR CERVANTES & CERVANTES MARIA G	2029 E 8TH ST
121060020000	RESIDENTIAL	\$30.40	GAMROTH, MICHAEL L & NORMA A TR	3414 MICHIGAN AVE
109070260000	RESIDENTIAL	\$32.08	BARRAGAN AUGUSTIN JR & MICHELLE LEE ETAL	3633 WENDELL AVENUE
121170150000	RESIDENTIAL	\$37.16	VU, TAN	4643 PARK NORTON PL
121130090000	RESIDENTIAL	\$15.36	ROBERTS BRADLEY & JENNINE M	2917 BRISTOL AVE
123260150000	RESIDENTIAL	\$5.00	CHEATHAM LAVENEYA	2420 OXFORD WAY #15
121320190000	RESIDENTIAL	\$26.00	NUKALA RAVI CHANDRA & PADMA TR	417 ANZA ST
109090140000	RESIDENTIAL	\$39.68	SELFA RICHARD & LYDIA TR	3040 MODOC AVE
109090150000	RESIDENTIAL	\$36.30	ESTRADA, JESUS & ELIZABETH	3031 LASSEN AVE
123270140000	RESIDENTIAL	\$5.00	RODRIGUEZ, JORGE RAUL F	2420 OXFORD WAY APT 38
109170360000	RESIDENTIAL	\$20.10	DAVIS CYNDEE Y	2939 WALLACE
109090160000	RESIDENTIAL	\$28.38	BOHMER, RAY & MARGARITA	3460 W SONOMA AVE
109170210000	RESIDENTIAL	\$26.00	STEVEN WERNER FAMILY LP	135 W KNOWLES WAY
109170340000	RESIDENTIAL	\$26.00	ZENG QI MING	1705 MARTIN DR
109180660000	RESIDENTIAL	\$18.92	CELIS, GERARDO & CLAUDIA	3047 MICHIGAN AVE
123260160000	RESIDENTIAL	\$5.00	STORZ, JAMIE W B	4718 WINONA WAY
109170200000	RESIDENTIAL	\$26.00	KENDRIX RYAN	3327 WEST MENDOCINO AVENUE
121320040000	RESIDENTIAL	\$27.18	LENZ WILLIAM H & LISA N E	2863 BRISTOL AVE
123080310000	COMMERCIAL	\$142.88	AHMED PARVEZ & FATIMA BIBI	2145 E 9TH ST



**RD 1614 WISCONSIN PUMP STATION**

<b>APN</b>	<b>Classification</b>	<b>Assessment</b>	<b>ASSESSEE</b>	<b>MAILSTREET</b>
109180650000	RESIDENTIAL	\$18.92	NOWAK, JOHN F & JEANNE	3039 W MICHIGAN
123260170000	RESIDENTIAL	\$5.00	ZHU, YINGJUN & CHANGHAO	751 CAMINO LA PAZ
109180490000	RESIDENTIAL	\$18.92	ROSS, CHRISTOPHER W	3163 W MONTEREY AVE
109070180000	RESIDENTIAL	\$34.62	FUMAGALLI, PETER ETAL	2999 EASTMAN LN
123260190000	RESIDENTIAL	\$5.00	BUSTOS, RHODORA	1752 ROHDE DR
109070230000	RESIDENTIAL	\$22.46	STODDARD, LARRY E & NANCY A	3125 WENDELL AVE
109070320000	RESIDENTIAL	\$39.68	WOODS WILLIAM CHRISTOPHER	3140 MOON AVE
109180470000	RESIDENTIAL	\$16.54	PYEATT, JESSE DALE & PATRICIA S TR	4871 N GRANADA LN
123260240000	RESIDENTIAL	\$5.00	MCCLARTY, VALERIE	9845 D ST
123080220000	RESIDENTIAL	\$40.54	FARRENS ROBERT	31 PASO HONDO
109180280000	RESIDENTIAL	\$18.92	RAMOS, JOSE JR	3162 W MENDOCINO AVE
109170040000	RESIDENTIAL	\$18.92	JOHNSTON PATRICK W & MARGARET MARY TR	3336 W SONOMA AVE
123290020000	RESIDENTIAL	\$16.54	SMITH MELODIE C	2162 W ELMWOOD AVE
109180580000	RESIDENTIAL	\$16.54	MARIN EDGAR GOMEZ ETAL	3028 W MONTEREY AVENUE
109070190000	RESIDENTIAL	\$34.62	SCHERMERHORN, STEVEN & MARY ANN	3700 W ALPINE AVE
109170050000	RESIDENTIAL	\$23.64	CRAYTON, GRACIE	3328 W SONOMA AVE
109180290000	RESIDENTIAL	\$17.72	PARRISH STELLA G	3150 WEST MENDOCINO
109180590000	RESIDENTIAL	\$16.54	MCFARLAND, JOHN S JR & CHRISTINA M	3016 W MONTEREY AVE
109090540000	RESIDENTIAL	\$23.64	ESPANOLA, NICOLE	3523 W SONOMA AVE
109090110000	RESIDENTIAL	\$29.56	THOMPSON, GARY E & KATHY	3455 W SONOMA
123062150000	RESIDENTIAL	\$30.40	JOHNSTON, BEN D & GINA M	8000 DIVISION RD
109070200000	RESIDENTIAL	\$18.92	LIVINGSTON DARIUS ANTHONY	3159 WENDELL AVE
121320080000	RESIDENTIAL	\$17.72	LEIVA, TED	PO BOX 7990
123062140000	RESIDENTIAL	\$21.96	GOMEZ CLAUDIA V	1417 DENA CT
109100170000	RESIDENTIAL	\$22.46	RUTLEDGE, THEODORE JR TR	PO BOX 276
123070020000	RESIDENTIAL	\$15.36	CHINCHILO DIANA MARIE	2230 W MICHIGAN AVE
111082270000	RESIDENTIAL	\$21.28	FARLEY, LAURA ANN	2415 MICHIGAN AVE
109190260000	RESIDENTIAL	\$21.28	KISER, ANTHONY VANN	3003 W SONOMA AVE
109100040000	RESIDENTIAL	\$22.46	LANE, SHANNON	3489 W EUCLID AVE
109150220000	RESIDENTIAL	\$43.90	PAULO, ALEXANDRE & A D	3355 CLEMENT AV
109100200000	RESIDENTIAL	\$22.46	PIEDRA VANESSA RODRIGUEZ	2817 GREENWOOD DR
111082100000	RESIDENTIAL	\$21.28	CAMPBELL GERALD MICHAEL	2436 W MONTEREY AVE
111082110000	RESIDENTIAL	\$21.28	MONROY, ELMER & MARTHA LANDEROS	2428 W MONTEREY AVE
109150190000	RESIDENTIAL	\$17.72	COLOMA, CESAR A & EVELYN D M	26975 LAUDERDALE AVE
111081360000	RESIDENTIAL	\$21.28	REYES, JOSE LUIS & TESSA	2557 W MONTEREY AVE
111082210000	RESIDENTIAL	\$21.28	LANGSTON, BRIAN & FRANCES TR	3506 W ALPINE AVE
109150170000	RESIDENTIAL	\$18.92	THRASHER JOSHUA	2222 FRANKLIN AVE
109190250000	RESIDENTIAL	\$32.94	FELIX, AURORA ETAL	PO BOX 690490
111082200000	RESIDENTIAL	\$16.54	MEDINA STEPHANIE	2905 DELAWARE AVE
109150020000	RESIDENTIAL	\$24.82	PEDERSEN, CHRIS	3346 W EUCLID AVE
111082150000	RESIDENTIAL	\$20.10	KERR, ANDREA J	2346 MONTEREY AVE
109150030000	RESIDENTIAL	\$23.64	DURAN, SEFERINO II	3336 W EUCLID AVE
109190100000	RESIDENTIAL	\$36.30	RANDRUP MARY KATHARINE	3115 W ALPINE AVE
111082170000	RESIDENTIAL	\$21.28	MACIAS PEDRO VILLALOBOS JR & MARIE ALEXANDRIA	2328 W MONTEREY AVE
109190130000	RESIDENTIAL	\$34.62	MARTINEZ, JOSE & ALMA ROSA	3101 W ALPINE AVE
109350130000	RESIDENTIAL	\$20.10	CHAVEZ LUIS ETAL	2715 W EUCLID AVE
111052160000	RESIDENTIAL	\$22.46	SOARES KAREN ELIZABETH & JOE AUGUSTO TR	2505 WEST ALPINE AVENUE
109350120000	RESIDENTIAL	\$20.10	BOGGIANO JOSEPH D & EBONY S	2705 W EUCLID AVE
111052150000	RESIDENTIAL	\$22.46	MERAZ FRANK SR	2443 W ALPINE AVE
109240500000	RESIDENTIAL	\$21.28	ALMAS, ALFRED & JEANNETTE D TR	2905 W PRINCETON AVE
109200090000	RESIDENTIAL	\$17.72	CHAIN, JEFFREY J & STEPHANIE R	1740 SOTO ST
109240300000	RESIDENTIAL	\$21.28	STEPKEN FAMILY LTD PTP	2732 PACIFIC AVE
109200110000	RESIDENTIAL	\$18.92	AGUILAR, GUADALUPE TR ETAL	3020 TELEGRAPH AVE
109240320000	RESIDENTIAL	\$21.28	CRAVENS, JIMMY L	2936 W INMAN AVE
111052120000	RESIDENTIAL	\$22.46	HEISER, BRIANNA R	2417 W ALPINE AVE
109210510000	RESIDENTIAL	\$26.00	BATTLES, PHILLIP J & YVETTE	3550 DE OVAN AVE
109210490000	RESIDENTIAL	\$21.28	NAGRA, DALBIR & KULJIT K	11478 BLOOMINGTON WAY
111052110000	RESIDENTIAL	\$22.46	SILVA ANAMARIA	3303 WEBSTER AVE



RD 1614 WISCONSIN PUMP STATION

APN	Classification	Assessment	ASSESSEE	MAILSTREET
109210470000	RESIDENTIAL	\$20.10	FOX, BILLIE R & PATRICIA A	3223 TELEGRAPH AVE
109240450000	RESIDENTIAL	\$21.28	BOSWELL, BARRY L & DAWN L	2827 PRINCETON AVE
109210520000	VACANT	\$5.00	G & M CONSTRUCTION CO	891 N BROADWAY AVE
109210440000	RESIDENTIAL	\$22.46	AMBRIZ, ERIC A & RAQUEL	6756 BROOK FALLS CIR
109240440000	RESIDENTIAL	\$21.28	GIOVANNONI, ALFRED & JO ANNE TR	2817 W PRINCETON AVE
111070290000	COMMERCIAL	\$151.32	HIS WAY COMMUNITY CHURCH OF STOCKTON INC	2220 WEST ALPINE AVENUE
109350080000	RESIDENTIAL	\$20.10	LOMAX VANESSA	2668 PRINCETON AVE
111054110000	RESIDENTIAL	\$22.46	ESQUIVEL MARIA ISABEL LARIOS ETAL	2339 W ALPINE AVE
109240270000	RESIDENTIAL	\$21.28	SAR SOVANN	2955 W INMAN AVE
109240390000	RESIDENTIAL	\$21.28	HOSHIYAMA THOMAS T JR & GAYLENE AKIKO TR	1 ROBINHOOD DR
111100010000	COMMERCIAL	\$364.82	CENTRO MART INC ETAL	6507 PACIFIC AVE #335
109340290000	RESIDENTIAL	\$21.28	CHAVEZ FREDDY ROMERO ETAL	2755 PRINCETON AVE
109130040000	RESIDENTIAL	\$59.12	MURRAY, RYAN B & ANTOINETTE L	3621 DE OVAN AVE
109210200000	RESIDENTIAL	\$21.28	VALADEZ, RICHARD & YVONNE	3210 CHRISTINA AVE
109340280000	RESIDENTIAL	\$21.28	TAVARES MARIO CARDOSO & BETTENCOURT MELINE	14899 HERCHELL DR
111041060000	RESIDENTIAL	\$22.46	PENA, IGNACIO L	2452 TELEGRAPH AVE
109250140000	RESIDENTIAL	\$21.28	MARTINEZ, MANNY & AMBER	3711 N DELANO AVE
111043160000	RESIDENTIAL	\$23.64	EVANS CARVEN JR & OLIVER HEATHER	2381 INMAN AVENUE
111043150000	RESIDENTIAL	\$23.64	HUNT PHILLIP LEE	2363 WEST INMAN AVENUE
109320100000	RESIDENTIAL	\$20.10	HUANTE, GILBERT V SR & REYNA TR	2658 W CHRISTINA AVE
109320010000	RESIDENTIAL	\$20.10	MILTON, ELIZABETH E ETAL	2765 W CHRISTINA AVE
111043120000	RESIDENTIAL	\$23.64	HOLLINGSHEAD JOSEPH P & GINA	194 WOOD AVE SOUTH, 9TH FLOOR
109320050000	RESIDENTIAL	\$20.10	MCPHERSON, DEVYN K & JONATHAN T	2725 CHRISTINA AVE
109270250000	RESIDENTIAL	\$32.08	BENNETT, ROBERT A & LAURA J	3772 KIRK ST
109260070000	RESIDENTIAL	\$20.10	LEON, JOSE G & MARIA M	2905 DE OVAN AVE
109310180000	RESIDENTIAL	\$20.10	CABALLERO, ADOLFO H & NAZARIA A	3736 DELANO AVE
111043030000	RESIDENTIAL	\$23.64	HOSEY, LESTER F & YOSHIKO C TR	2352 TELEGRAPH AVE
109260090000	RESIDENTIAL	\$20.10	ROTERT STANLEY R & ELIZABETH G TR	2857 DE OVAN AVE
109310150000	RESIDENTIAL	\$20.10	VILLALPANDO DANIEL MUNOZ & PENA SELENE HERNANDEZ	2736 DE OVAN AVENUE
109260110000	RESIDENTIAL	\$20.10	MORAN WILLIAM FRIELY & FRIELY ANA MARIA	2837 DE OVAN AVE
111043060000	RESIDENTIAL	\$23.64	LEE, ROBERT	7611 LIGHTHOUSE DR APT 208
109270200000	RESIDENTIAL	\$21.28	DENNING, WAYNE III	2912 DEL RIO DR
121170050000	RESIDENTIAL	\$18.92	BOONSALAT, SOMPORN	2712 MICHIGAN AVE
109090030000	RESIDENTIAL	\$34.62	QUINONES SAMUEL A TR ETAL	3910 JESSICA CT
109070420000	RESIDENTIAL	\$32.94	GAZLEY, BARBARA J	3520 W ALPINE AVE
109070460000	RESIDENTIAL	\$23.64	LAWS, BRETT ALAN EST	3508 W ALPINE AVE
109170120000	RESIDENTIAL	\$22.46	GUNDERSON TIFFANY MICHELLE ETAL	3035 NORTH WALLACE AVENUE
123080020000	RESIDENTIAL	\$15.36	CAMACHO, HERIBERTO I & FELIZHA	2236 OXFORD WAY
109160180000	RESIDENTIAL	\$23.64	RAWN, MARGARET E	3315 W SONOMA AVE
123064160000	RESIDENTIAL	\$15.36	RUNES JUSTIN FELIX FACELO ETAL	2411 OXFORD WAY
123080040000	RESIDENTIAL	\$16.54	CHAN, KYLE KA YAU & LINDA JUNLIN	5114 ENGLEWOOD
123061160000	RESIDENTIAL	\$15.36	S & R STKN PROPERTIES LLC	2932 PLYMOUTH RD
123290040000	RESIDENTIAL	\$18.92	MATERS, BARBARA	2156 OXFORD WAY
109160030000	RESIDENTIAL	\$18.92	GARZA, CARLOS	3320 W ALPINE AVE
123064030000	RESIDENTIAL	\$15.36	SHANNON BENNIE E JR & LILEEN E	2420 BRISTOL AVENUE
109180030000	RESIDENTIAL	\$32.94	FLEMING, JAMES JR & J D	3152 W SONOMA AVE
123064040000	RESIDENTIAL	\$15.36	DEVERA CHARLOTTE NICOLE MARCELLA	2412 BRISTOL AVE
123064070000	RESIDENTIAL	\$15.36	S & R STKN PROPERTIES LLC	2932 PLYMOUTH RD
123061110000	RESIDENTIAL	\$15.36	GALLEGOS, VICTOR M & ROSA M	2531 BRISTOL AVE
109160060000	RESIDENTIAL	\$22.46	FELIX RUSSELL	3252 W ALPINE AVE
109160120000	RESIDENTIAL	\$26.00	BETTENCOURT, MANUEL & ANGELA TR	PO BOX 3612
109180060000	RESIDENTIAL	\$17.72	LOPEZ PATRICIA PEREZ	3122 WEST SONOMA AVENUE
109180190000	RESIDENTIAL	\$23.64	TORRES GERONIMO & TORRES LORRAINE M TR	3035 W MENDOCINO AVE
109100360000	RESIDENTIAL	\$20.10	VASQUEZ, RAMONCITA ETAL	3425 W ALPINE AVE
109150400000	RESIDENTIAL	\$17.72	HOFFMAN, CONNIE	3347 W ALPINE AVE
111081300000	RESIDENTIAL	\$21.28	TRINH NAM A	8592 RIA FORMOSA WAY
109150070000	RESIDENTIAL	\$17.72	ANDERSEN, BARBARA BRAND TR	6760 N PERSHING AVE
109190150000	RESIDENTIAL	\$32.94	PANTOJA AMBRIZ PABLO & PAULINA QUIROZ	407 MISSION PARK DR

## RD 1614 WISCONSIN PUMP STATION

APN	Classification	Assessment	ASSESSEE	MAILSTREET
109110120000	AGRICULTURAL	\$20.26	CALIFORNIA, STATE OF	1807 .13TH ST
109150090000	RESIDENTIAL	\$23.64	HERNANDEZ, HECTOR	3526 MICHIGAN AVE
111090060000	RESIDENTIAL	\$28.38	BURCHARD, KARL H & KIM L TR	2928 DELAWARE AVE
109190010000	RESIDENTIAL	\$24.82	BRASIEL ROBERT DUANE & GLORIA JEAN TR	3158 W EUCLID AVE
111081080000	RESIDENTIAL	\$21.28	BAGATTA, RICHARD J & MARY G TR	2504 W MENDOCINO AVE
109190090000	RESIDENTIAL	\$24.82	BENTLEY CARMELINE C TR	3118 W EUCLID AVENUE
111081090000	RESIDENTIAL	\$21.28	SAMPSON, YVONNE TR	123 PATRICIA AVE
109190160000	RESIDENTIAL	\$22.46	DELGADO ART & REBEKAH TR	15566 N HWY 88
109190170000	RESIDENTIAL	\$22.46	RIDDLES, CYNTHIA	3040 W EUCLID AVE
109230540000	RESIDENTIAL	\$21.28	TREMOR REGINALD & ANDEOLA CHYNNA	2945 W ALPINE AVE
109140530000	RESIDENTIAL	\$22.46	TERRY VIRGINIA P TR	3319 W EUCLID AVE
109110200000	COMMERCIAL	\$110.46	HOOVER LITTLE LEAGUE	PO BOX 7191
111090120000	RESIDENTIAL	\$21.28	CURRY, WILLIAM & CINDY	2937 FRANKLIN AVE
109140520000	RESIDENTIAL	\$24.82	FREGOSO JORGE RON & SORIA ERENDIRA	3309 W EUCLD AVE
109140500000	RESIDENTIAL	\$24.82	ISERI, JOSEPH J & MARIA L	3255 W EUCLID AVE
109190220000	RESIDENTIAL	\$17.72	HERNANDEZ CARVAJAL, ISAAC & MARIA A	3008 W EUCLID AVE
109140300000	RESIDENTIAL	\$16.54	BAKER CLYDE P	3352 PRINCETON AVE
109140460000	RESIDENTIAL	\$17.72	NUNEZ GRISELDA CERDA	3219 W EUCLID AVE
109230300000	RESIDENTIAL	\$20.10	JIMENEZ, VENESSA	2956 W EUCLID AVE
111081170000	RESIDENTIAL	\$18.92	WALTHALL KEVIN CHRISTOPHER	2328 W MENDOCINO AVENUE
109140020000	RESIDENTIAL	\$20.10	ZAMORA SALVADOR & ZARATE ILIANA LIZBETH RAMO	3536 RIVER DR
109350310000	RESIDENTIAL	\$21.28	PONCE PALOMA P	5 E SONORA ST
109140230000	RESIDENTIAL	\$24.82	MANZO, JESSIE E	3267 PRINCETON AVE
109230210000	RESIDENTIAL	\$20.10	POLYCOMP TRUST COMPANY CUST	3000 LAVA RIDGE #130
109140210000	RESIDENTIAL	\$26.00	OVERSETH, GAYVIN & T	3251 PRINCETON
109350200000	RESIDENTIAL	\$20.10	MENDEZ RIGOBERTO VASQUEZ & PEREZ VIDALIA ALC	2756 W EUCLID AVENUE
109140200000	RESIDENTIAL	\$21.28	MCANINCH, PATRICK	3243 PRINCETON AVE
109230040000	RESIDENTIAL	\$20.10	ISAIS, MARIO A & EDELMIRA SILVA	5862 MIMOSA CT
109350280000	RESIDENTIAL	\$20.10	ISABELL JOSHUA & JULIA	2657 W ALPINE AVE
111060090000	RESIDENTIAL	\$17.72	SALVI, RUSSELL H	2506 W ALPINE AVE
109200250000	RESIDENTIAL	\$17.72	TURCK, WANDA	PO BOX 3
109200230000	RESIDENTIAL	\$42.22	HERNANDEZ RAUL ETAL	3141 PRINCETON AVE
111070030000	RESIDENTIAL	\$21.28	NGUYEN KHANH PHI & LE HOANG MAI THI	1865 ORVIS DR
109230170000	RESIDENTIAL	\$20.10	FLORES JESSICA	2308 VIRGINIA LANE
109140050000	RESIDENTIAL	\$26.00	MUTHART, PAUL & LISSA	3350 TELEGRAPH AVE
109230070000	RESIDENTIAL	\$20.10	BROWNE, MARK A	2906 PRINCETON AVE
111070050000	RESIDENTIAL	\$21.28	ELDH, SHARON ETAL	2448 W ALPINE AVE
109230160000	RESIDENTIAL	\$20.10	FLORES JESSICA	2308 VIRGINIA LN
109200190000	RESIDENTIAL	\$22.46	REYES RAMON & MARIA	3101 W PRINCETON AVE
109230080000	RESIDENTIAL	\$20.10	SMITH STEPHEN L TR	2868 PRINCETON AVE
109140070000	RESIDENTIAL	\$24.82	CASTELLON BENNY M	3328 TELEGRAPH AVE
109140080000	RESIDENTIAL	\$24.82	MCCRAY, KIMBERLY	3316 TELEGRAPH AVE
109350180000	RESIDENTIAL	\$22.46	CHEW, ELPIDIA TR ETAL	1835 S SAN JOAQUIN ST
111070090000	RESIDENTIAL	\$32.08	KITTES, BERTHA P ESTATE	20070 E SKIFF RD
109350270000	RESIDENTIAL	\$20.10	RODARTE, FELIPE	2451 PINASCO RD
109140100000	RESIDENTIAL	\$26.00	ROMERO, JOSE MIGUEL ETAL	3248 TELEGRAPH AVE
111070110000	RESIDENTIAL	\$26.00	BRELIN, JON E	2426 W ALPINE AVE
109140110000	RESIDENTIAL	\$26.00	DONALDSON, DEBORAH ANN ETL	3236 TELEGRAPH AVE
109140120000	RESIDENTIAL	\$17.72	SHANNON, JEFF	3224 TELEGRAPH AVE
109200020000	RESIDENTIAL	\$18.92	GREWAL, HARINDER & NIMARTA TR	5739 EL DORADO LANE
109200030000	RESIDENTIAL	\$23.64	MCKENNA MICHAEL JOHN	10115 BERRYESSA DR
109350140000	RESIDENTIAL	\$20.10	CASTILLO GUZMAN, YAN P & YESENIA	2725 W EUCLID AVE
109230140000	RESIDENTIAL	\$20.10	HUNT, BONNIE J	2808 PRINCETON AVE
109240520000	RESIDENTIAL	\$21.28	OROURKE, JULI M	2925 PRINCETON AVE
111044120000	RESIDENTIAL	\$21.28	ALFORD, RONNIE J	2351 PRINCETON AVE
109250230000	RESIDENTIAL	\$20.10	ACKLEY, RENEE D	4156 FIVE MILE DR
109390220000	RESIDENTIAL	\$16.54	MAHIN CATHERINE ANN TR	3116 DEL RIO DR
111041200000	RESIDENTIAL	\$22.46	ZAPATA ROJELIO ETAL	2551 INMAN AVE

RD 1614 WISCONSIN PUMP STATION

APN	Classification	Assessment	ASSESSEE	MAILSTREET
109380020000	RESIDENTIAL	\$20.10	LOPEZ JUAN RAMON ETAL	3014 DE OVAN AVENUE
111041190000	RESIDENTIAL	\$22.46	VARAO RUSSELL GLENN JR & RIKI SUSAN	2539 INMAN AVE
109250190000	RESIDENTIAL	\$20.10	MOORE, BIRGIT A	2828 CHRISTINA AVE
109390320000	RESIDENTIAL	\$37.16	SARKANY CSABA A & PATRICIA TR	828 JUNIPER ROAD
109250170000	RESIDENTIAL	\$20.10	FORD, DANNY J & DEBBIE E	2818 CHRISTINA AVE
111041170000	RESIDENTIAL	\$22.46	HERNANDEZ, RUBEN	2517 INMAN AVE
109180340000	RESIDENTIAL	\$18.92	BROWN NICOLE	3052 W MENDOCINO AVE
109160200000	RESIDENTIAL	\$23.64	COLLINS, DAVID LEE ETAL	3335 W SONOMA AVE
109090020000	RESIDENTIAL	\$35.46	PEREZ, GUILLERMO C & VERONICA B	3444 W ALPINE AVE
123064190000	RESIDENTIAL	\$16.54	DIAZ MARTIN	2439 OXFORD WAY
123062040000	RESIDENTIAL	\$29.56	LI, SIYI & BAIHAN TR	43865 N MORAY ST
123080010000	RESIDENTIAL	\$15.36	LI, JIN B & YU J	2244 W OXFORD WAY
109090010000	RESIDENTIAL	\$47.28	GOODWIN DAVID P & DENISE A TR	3472 W ALPINE AVE
121170090000	RESIDENTIAL	\$20.10	ESTRADA MERCY DABALOS	2662 MICHIGAN AVE
109060130000	RESIDENTIAL	\$33.78	SCHNEITMAN, JOSEPH & JENNIFER R	3613 W ALPINE AVE
109180370000	RESIDENTIAL	\$17.72	FLORES ARACELI ARCHUNDIA	3016 W MENDOCINO AVENUE
123080050000	RESIDENTIAL	\$16.54	BORNARD BREANNA NICOLE	2204 OXFORD WAY
109160010000	RESIDENTIAL	\$34.62	CEJA FRANCISCO VARGAS SR & DE CEJA ALICIA CEJA	3348 W ALPINE AVE
109160160000	RESIDENTIAL	\$23.64	CANO SURINA SULEYDA GOMEZ & DUARTE OSCAR GI	3247 WEST SONOMA AVENUE
123064120000	RESIDENTIAL	\$15.36	SHAW, THOMAS	2319 OXFORD WAY
123061150000	RESIDENTIAL	\$22.46	MENDOZA SANDRA	2567 BRISTOL AVE
109180230000	RESIDENTIAL	\$23.64	HALEY DEANNA	3115 W MENDOCINO AVE
123064020000	RESIDENTIAL	\$17.72	GNWOODY LLC	10216 E EIGHT MILE RD
109060140000	RESIDENTIAL	\$34.62	AGUILAR, JESSE & ROSALIE	3308 WENDELL AVE
123064200000	RESIDENTIAL	\$13.00	ANDRES, PERRY G & MARY L	2603 DELAWARE AVE
109180210000	RESIDENTIAL	\$23.64	LEE, ALLEN	3057 W MENDOCINO AVE
123064050000	RESIDENTIAL	\$15.36	WILLIAM EDWARDS FAMILY LP ETAL	3737 PORTAGE CIR NORTH
109160130000	RESIDENTIAL	\$21.28	DEALBA, SAMUEL & BRANDY D	1758 CHATFIELD CIR
109160050000	RESIDENTIAL	\$22.46	MARTIN, DANIEL E & VERONICA C	3420 WINDHAM CIR
109100380000	RESIDENTIAL	\$18.92	RAMOS ALEJANDRO GUTIERREZ & LONGORIA LUCIA	3447 W ALPINE AVE
109060230000	RESIDENTIAL	\$21.28	MUNOZ CELENE ETAL	3319 MOON AVE
109060260000	RESIDENTIAL	\$23.64	STEELY, C E & REBECCA	3324 MOON AVE
123061100000	RESIDENTIAL	\$17.72	THRASHER, MARK	2527 BRISTOL AVE
109100120000	RESIDENTIAL	\$16.54	CAMPOS, MANUEL & LAURA P	3415 W EUCLID AVE
111081290000	RESIDENTIAL	\$21.28	OYOG, DAVID S	2437 W MONTEREY
111081050000	RESIDENTIAL	\$21.28	ARRAMBIDE ROBERTO JR & ARRAMBIDE MERCEDITA	2536 W MENDOCINO AVE
111081280000	RESIDENTIAL	\$21.28	JIMENEZ JORGE	2429 W MONTEREY AVE
109190180000	RESIDENTIAL	\$32.94	HERNANDEZ MARISELA	3039 W ALPINE AVE
109150110000	RESIDENTIAL	\$24.82	CERDA, JUAN CRUZ	3218 W EUCLID AVE
111090100000	RESIDENTIAL	\$21.28	RUIZ DIMAS	3002 SEA GULL LANE
111081260000	RESIDENTIAL	\$21.28	PUFNOCK, NICHOLAS J	1205 YALE AVE
109190200000	RESIDENTIAL	\$32.94	PADERES, ANTHONY F RAYA & TYANA L RAYA	3023 W ALPINE AVE
109140570000	RESIDENTIAL	\$23.64	AMAYA, MIGUEL A & STEPHANIE R	PO BOX 8243
111090050000	RESIDENTIAL	\$28.38	CRULL ROGER W SR	2936 DELAWARE AVE
109230560000	RESIDENTIAL	\$22.46	KEM ERIC	2965 W ALPINE AVE
111070260000	RESIDENTIAL	\$32.08	GEYER KAREN MAXINE	2577 W MENDOCINO AVE
111081220000	RESIDENTIAL	\$21.28	VEGA, ANTONIO B	2329 W MONTEREY AVE
109140540000	RESIDENTIAL	\$23.64	GIRELS MICHELE LEE	3329 W EUCLID AVE
109360050000	COMMERCIAL	\$2,814.54	STOCKTON UNIFIED SCHOOL DIST	0.00
111070250000	RESIDENTIAL	\$29.56	ABE, KOZO	2557 W MENDOCINO AVE
111081120000	RESIDENTIAL	\$21.28	JOHNSTON SHEILA & BARELA DAVID MARCOS	2414 W MENDOCINO AVENUE
109190190000	RESIDENTIAL	\$22.46	WENTZ, DONALD D	3030 W EUCLID AVE
109140280000	RESIDENTIAL	\$17.72	AMAYA, MIGUEL ANGEL & STEPHANIE RENAYE	3368 PRINCETON AVE
111070230000	RESIDENTIAL	\$21.28	PEREZ GERARDO ARRIAGA & DE ARRIAGA MARGARIT	2533 WEST MENDOCINO AVE
109230520000	RESIDENTIAL	\$21.28	RILEY, JAMES S & JUDITH A	2925 W ALPINE AVE
109140490000	RESIDENTIAL	\$21.28	MAYORGA VICENTE & AMELIA	2516 POTOMAC WAY
109140470000	RESIDENTIAL	\$17.72	RENDON, JOSEPH & SHERRY	3227 W EUCLID
111090030000	RESIDENTIAL	\$28.38	MURILLO RAFAEL MAGANA & ORTIZ PAULA	3014 N DELAWARE AVE



RD 1614 WISCONSIN PUMP STATION

APN	Classification	Assessment	ASSESSEE	MAILSTREET
111060490000	RESIDENTIAL	\$32.08	POBLETTE CLAUDIO & SANTOS ANA	7435 HILLSBORO AVE
109230500000	RESIDENTIAL	\$21.28	ARELLANO MARIA D	2905 W ALPINE AVE
109360060000	COMMERCIAL	\$1,599.82	STOCKTON UNIFIED SCHOOL DIST	0.00
109140430000	AGRICULTURAL	\$10.12	RECLAMATION, DIST 1614	6 S EL DORADO #304
109230490000	RESIDENTIAL	\$21.28	MOSI MALIK ASAD	2867 W ALPINE AVE
109230010000	RESIDENTIAL	\$22.46	GARCIA JULIA I FERRUFINO ETAL	2966 PRINCETON AVE
109140220000	RESIDENTIAL	\$17.72	WELLS, DELORAS A TR	3259 PRINCETON AVE
109350190000	RESIDENTIAL	\$21.28	FASO, JOSEPH P	4453 YACHT HARBOR DR
111060230000	RESIDENTIAL	\$18.92	ANTUNA, ELIZABETH	2334 W SONOMA AVE
109350300000	RESIDENTIAL	\$21.28	PADILLA, MARTIN & JOVITA TR	4170 WEXLER WAY
111060070000	RESIDENTIAL	\$18.92	ERICKSON, JEFFREY L & ELIZABETH	2516 W ALPINE AVE
109140170000	RESIDENTIAL	\$20.10	BARNES SABRINA	3215 PRINCETON AVENUE
109230050000	RESIDENTIAL	\$20.10	WOODWARD, STUART & V	2926 PRINCETON AVE
109350230000	RESIDENTIAL	\$20.10	GAMBOA, MANUEL ORTIZ	2726 W EUCLID AVE
109140060000	RESIDENTIAL	\$26.00	BRUCE PHINEAS & JANA E R	3340 TELEGRAPH AVE
109140150000	RESIDENTIAL	\$16.54	GREEN TIMOTHY BRIAN	3527 WALLACE AVE
109230150000	RESIDENTIAL	\$22.46	SO, BUNRITH & SONIA RITA	3407 DELANO AVE
111060120000	RESIDENTIAL	\$17.72	WU, CHIN YUN	20985 GARDEN GATE DR
109350260000	RESIDENTIAL	\$20.10	THONGRASAMY JOHN ETAL	2668 W EUCLID AVE
109140090000	RESIDENTIAL	\$27.18	ALEGRE, DORIS M ETAL	3308 TELEGRAPH AVE
109200150000	RESIDENTIAL	\$20.10	ART & JOYCE GODI FAMILY INVESTMENTS LP	1025 EDAN AVE
109350170000	RESIDENTIAL	\$20.10	YURKOVIC, CHARLOTTE A	2755 EUCLID AVE
109230110000	RESIDENTIAL	\$20.10	JUAREZ, JUAN M & NANCY M	2838 PRINCETON AVE
111100020000	RESIDENTIAL	\$175.66	YOUNUS MUHAMMAD & NAJMUN NISA TR	9811 DOYLE CT
109200010000	RESIDENTIAL	\$35.46	PROSPEROUS INVESTMENT PROPERTIES LLC	1810 GRAND CANAL BLVD SUITE #1
109200260000	RESIDENTIAL	\$14.18	VANDEMARK, DANIEL E & LINDA L TR	3513 KIRK ST
109230130000	RESIDENTIAL	\$20.10	LEE STEPHANIE	2855 THE VILLAGES PKWY #1203
109200040000	RESIDENTIAL	\$23.64	LARSON, JAMES E & SARA J TR	2026 CANAL DR
111052170000	RESIDENTIAL	\$22.46	TOCH, SARATH	2517 W ALPINE AVE
109200050000	RESIDENTIAL	\$24.82	SOARES VASCO M	3108 TELEGRAPH AVENUE
109250010000	RESIDENTIAL	\$20.10	PELL EDDIE LEE & RAMONA LEE	3712 KIRK ST
111042080000	RESIDENTIAL	\$22.46	QUAN ALAN & LISA	1219 A STREET
109320270000	RESIDENTIAL	\$20.10	MARTIN DERICK J	3608 DELANO AVE
109390150000	RESIDENTIAL	\$17.72	DESROSIERS DOLORES TR ETAL	3051 DE OVAN AVE
109250020000	RESIDENTIAL	\$20.10	CABRERA, ALVIN	9933 SCRIPPS WESTVIEW WAY UNIT
111042090000	RESIDENTIAL	\$22.46	PETERSON THOMAS	204 COUNTY RD 3154
109250040000	RESIDENTIAL	\$20.10	JUANO, DERRIC	2935 CHRISTINA AVE
111041180000	RESIDENTIAL	\$22.46	MOMPEAN, HEATHER	2529 INMAN AVE
109390140000	RESIDENTIAL	\$16.54	BORST, LOUIS D & KAREN K TR	3041 DE OVAN AVE
111044090000	RESIDENTIAL	\$22.46	CHAVEZ, FIDEL & SAHARA	2735 W ALPINE AVE
111044010000	RESIDENTIAL	\$22.46	CONRAD, BRIAN L	3530 WEBSTER
111041150000	RESIDENTIAL	\$22.46	BAUTISTA, RICARDO	2451 INMAN AVE
109320150000	RESIDENTIAL	\$20.10	DILLON, JOHN	2705 TELEGRAPH AVE
111041010000	RESIDENTIAL	\$22.46	BILLUPS, GROVER & EVA	2552 TELEGRAPH AVE
111044040000	RESIDENTIAL	\$20.10	VAN WINKLE, VICKIE	843 LARCH AVE
109260260000	RESIDENTIAL	\$20.10	AZUA MOISES	2946 DE OVAN AVE
109320240000	RESIDENTIAL	\$20.10	LOPEZ, ALEX P & PATRICIA A	2756 CHRISTINA AVE
109380060000	RESIDENTIAL	\$18.92	PAMINSAN, AURELIO C III	3021 DE OVAN AVE
109320200000	RESIDENTIAL	\$20.10	HERNANDEZ EVA	2736 CHRISTINA AVE
111041120000	RESIDENTIAL	\$22.46	MORA, RAMON	2417 INMAN AVE
109250110000	RESIDENTIAL	\$20.10	FANTULIN, PAULA A	2837 CHRISTINA AVE
111041040000	RESIDENTIAL	\$22.46	NEAGLE BRANDON ETAL	2518 TELEGRAPH AVE
109260230000	RESIDENTIAL	\$20.10	DUGHY, LAURA SUTER	2916 DE OVAN AVE
111044070000	RESIDENTIAL	\$31.24	BERDEJA, MARTIN & NANCY ANN	2306 INMAN AVE
111041050000	RESIDENTIAL	\$22.46	ALBERDI, STEVEN CLARKE TR	2506 TELEGRAPH AVE
109320160000	RESIDENTIAL	\$20.10	RAMOS JIMIETH ETAL	2716 CHRISTINA AVENUE
109390240000	RESIDENTIAL	\$17.72	GARRY, STEPHEN T	3070 DEL RIO DR
109250060000	RESIDENTIAL	\$20.10	ESTERLINE, KENNETH LEE	2915 CHRISTINA AVE

## RD 1614 WISCONSIN PUMP STATION

APN	Classification	Assessment	ASSESSEE	MAILSTREET
109390310000	RESIDENTIAL	\$27.18	NAKAOKA, ISAO & NANCY E TR	3127 DEL RIO DR
109320260000	RESIDENTIAL	\$20.10	LOPEZ, BENNY F & JOSIE J TR	3628 DELANO AVE
109250080000	RESIDENTIAL	\$20.10	PERRIN, FRANCIS H & SILVIA O ETAL	2867 CHRISTINA AVE
109390250000	RESIDENTIAL	\$17.72	DE LA TORRE JOSE HERNANDEZ JR & AILYN ACOSTA	3058 DEL RIO DR
109390300000	RESIDENTIAL	\$27.18	GABRIAN, DOROTHY E ETAL	444 MONTECILLO RD
109320130000	RESIDENTIAL	\$20.10	BROOKS, MICHAEL & STARLENE	2667 W TELEGRAPH AVE
109250090000	RESIDENTIAL	\$20.10	STRAUMAN, ALBERT E JR TR	1196 S UNION RD
111041020000	RESIDENTIAL	\$22.46	NAGRA, DALBIR S & KULIIT K	11478 BLOOMINGTON WAY
109260250000	RESIDENTIAL	\$20.10	FORNES ROMMY MICHEL CAMPOS ETAL	2936 DE OVAN AVE
111041130000	RESIDENTIAL	\$22.46	BARAJAS, GABRIEL & WENDY	2429 INMAN AVE
111041030000	RESIDENTIAL	\$22.46	REYES, GRACE	2530 TELEGRAPH AVE
109390290000	RESIDENTIAL	\$27.18	MUNNECKE, JEFFREY D	3103 DEL RIO DR
109380050000	RESIDENTIAL	\$20.10	RUTLEDGE, MARK A	3011 DE OVAN AVE
111043170000	RESIDENTIAL	\$23.64	OLIVER HEATHER L	2381 INMAN AVE
109070450000	RESIDENTIAL	\$42.22	LANGSTON, BRIAN & FRANCES TR	3506 W ALPINE AVE
123062050000	RESIDENTIAL	\$15.36	POWERS, MARGARET L TR	2532 BRISTOL AVE
123064180000	RESIDENTIAL	\$16.54	STEERS SUZETTE MARIE	2429 OXFORD WAY
109090040000	RESIDENTIAL	\$34.62	RAMIREZ, JOHN & TENNEILL	3420 W ALPINE AVE
123062060000	RESIDENTIAL	\$15.36	MALDONADO ALEXANDER S & SHARMA SEEMA C	2520 W BRISTOL AVE
109180020000	RESIDENTIAL	\$13.00	BROWER, GARY L & CHRYSTAL	3024 WALLACE AVE
123064170000	RESIDENTIAL	\$15.36	VERDUZCO, DENISE L	1513 ABBEY CT
109090050000	RESIDENTIAL	\$25.34	LAGURA, TEODULO C ETAL	1380 TUGGLE WAY
109180360000	RESIDENTIAL	\$16.54	HU, SHUJUAN TR	3028 W MENDOCINO AVE
123080030000	RESIDENTIAL	\$31.24	GOMEZ, JOSE C	2224 OXFORD WAY
109180250000	RESIDENTIAL	\$44.76	AMO ROBERT L & BRANDIE L TR	3135 W MENDOCINO AVE
109160170000	RESIDENTIAL	\$23.64	SPINK, JAMES M	3305 W SONOMA AVE
121170110000	RESIDENTIAL	\$23.64	HEARN, FRED J	2654 MICHIGAN AVE
123062070000	RESIDENTIAL	\$33.78	ISLA & JAYDEN INC	2878 GRAFTON WAY
109180240000	RESIDENTIAL	\$23.64	METCALF, LANE WILLIAM	3119 W MENDOCINO AVE
109160020000	RESIDENTIAL	\$35.46	CORTES FERNANDO	3332 W ALPINE
109060240000	RESIDENTIAL	\$43.06	FLORES, MIGUEL V & BEATRIZ A	3607 W ALPINE AVE
123061140000	RESIDENTIAL	\$22.46	GUTIERREZ, MARYANN	2555 BRISTOL AVE
109160140000	RESIDENTIAL	\$21.28	ANDERSON, GEORGE	PO BOX 8521
109180040000	RESIDENTIAL	\$20.10	RUANO MARCO A	3138 W SONOMA
123061130000	RESIDENTIAL	\$42.22	TARBAT, MICHAEL & CATHERINE TR	2537 BRISTOL AVE
123061120000	RESIDENTIAL	\$15.36	BUTLER, BENNY E & JANET M	2535 W BRISTOL AVE
109180050000	RESIDENTIAL	\$17.72	SMITH, PAUL W & LAURA	3130 W SONOMA AVE
109180200000	RESIDENTIAL	\$23.64	LGC PROPERTIES 4 LLC	8266 W ZAYANTE
109100370000	RESIDENTIAL	\$21.28	ABDOU, EMAD S & MARIAM Y	3435 W ALPINE AVE
123064080000	RESIDENTIAL	\$15.36	ZARAGOZA, MONIQUE ETAL	2320 BRISTOL AVE
123064090000	RESIDENTIAL	\$15.36	PRADO EMILIO JAVIER ETAL	2431 E HAZELTON AVE
111082180000	RESIDENTIAL	\$21.28	SAKAI, CLARA K TR	2314 W MONTEREY AVE
111081040000	RESIDENTIAL	\$21.28	KHAN, MUHAMMAD NADEEM	2546 W MENDOCINO AVE
111082190000	RESIDENTIAL	\$23.64	INGHAM, RICHARD KEITH	2931 DELAWARE AVE
109150080000	RESIDENTIAL	\$23.64	GOODACRE, DANNY	3250 W EUCLID AVE
109150100000	RESIDENTIAL	\$23.64	ORTEGA, MARTHA	3230 W EUCLID AVE
111081060000	RESIDENTIAL	\$21.28	PAZE LUIS & LOPEZ MONICA ISABEL ETAL	2528 W MENDOCINO AVE
111081270000	RESIDENTIAL	\$21.28	BERTANI ROBERT R & CAROL ANNE	2415 W MONTEREY AVE
109190040000	RESIDENTIAL	\$24.82	GLEASON, FRANK L JR & GAIL L	3148 W EUCLID AVE
109190050000	RESIDENTIAL	\$26.00	GOMEZ FELICITAS ETAL	3138 W EUCLID AVE
111081250000	RESIDENTIAL	\$21.28	JOHNSON, SHARON R	2357 W MONTEREY AVE
111081240000	RESIDENTIAL	\$21.28	TOVA FRANK G SR & VICKY A	2347 W MONTEREY AVE
109190110000	RESIDENTIAL	\$24.82	RAMIREZ, HECTOR	3104 W EUCLID AVE
109140560000	RESIDENTIAL	\$22.46	RISHWAIN REAL ESTATE MANAGEMENT LLC	3853 PETERSBURG CIR
111081100000	RESIDENTIAL	\$21.28	WOODWARD, STUART R II & BOUNHOMMA J	3732 MISSION RD
111081230000	RESIDENTIAL	\$21.28	KEIL, KATHERINE M TR	3929 NW JAMESON DR
109140580000	AGRICULTURAL	\$6.76	RECLAMATION, DIST 1614	6 S EL DORADO #304
111100350000	RESIDENTIAL	\$29.56	BURKS, MICHAEL & MARIA	2205 MICHIGAN AVE

## RD 1614 WISCONSIN PUMP STATION

APN	Classification	Assessment	ASSESSEE	MAILSTREET
109190230000	RESIDENTIAL	\$16.54	SERVIN, GLORIA MARTHA	3335 KIRK AVE
109100410000	COMMERCIAL	\$135.28	HOOVER LITTLE LEAGUE	PO BOX 7191
111070240000	RESIDENTIAL	\$17.72	TEMME, ROSS L & CYNTHIA M TR	2545 W MENDOCINO AVE
109230530000	RESIDENTIAL	\$21.28	BECERRA ROCIO SANCHEZ	2935 W ALPINE AVE
109140510000	RESIDENTIAL	\$21.28	FUENTES JESUS D & EMMA LOURDES	3301 W EUCLID AVE
109230290000	RESIDENTIAL	\$22.46	REESE, DALLAS G & JUANITA	5046 MOSS CREEK CIR
109200550000	RESIDENTIAL	\$29.56	ATAD, WILLIAM & PATRICIA A TR	3406 WALLACE AVE
111060250000	RESIDENTIAL	\$18.92	SAKAKURA, RANDALL	3199 N BEECHER RD
109230020000	RESIDENTIAL	\$20.10	OROSCO, GILBERT & PAT A	2956 W PRINCETON
109200390000	RESIDENTIAL	\$20.10	VELAZQUEZ, SALVADOR & REYNA	3008 PRINCETON AVE
109230030000	RESIDENTIAL	\$20.10	CHANDRA LALESH & JENNIFER E	2946 WEST PRINCETON AVENUE
111060210000	RESIDENTIAL	\$18.92	MANCIA, REYNA	2324 W SONOMA AVE
111070350000	RESIDENTIAL	\$17.72	COX, CINDY L	2455 W SONOMA AVE
109140180000	RESIDENTIAL	\$21.28	CAVERO REGINO P & EMELITA S TR	3225 PRINCETON AVE
111060170000	RESIDENTIAL	\$28.70	DUTRA, LOUIS	PO BOX 6667
109350220000	RESIDENTIAL	\$20.10	GONZALEZ, MARIA ELBA	2736 W EUCLID AVE
109200220000	RESIDENTIAL	\$23.64	SULLIVAN, DANIEL L JR & CATHY J	3167 LAUREL ST
109230060000	RESIDENTIAL	\$20.10	SHAFER JEFFREY SCOTT	2065 CHRISTINA AVE
109200210000	RESIDENTIAL	\$23.64	ENTRUST GROUP INC	3322 PINEHURST CT
111070340000	RESIDENTIAL	\$143.56	SHREEVE GORETT M TR ETAL	19836 SAN MIGUEL AVE
111070070000	RESIDENTIAL	\$20.10	VILLARREAL, EDWARD C	2438 W ALPINE AVE
109350250000	RESIDENTIAL	\$20.10	MANGILI, DOUGLAS M & R M	2706 EUCLID AVE
111100250000	VACANT	\$12.66	SHREEVE GORETT M TR ETAL	19836 SAN MIGUEL AVE
109200170000	RESIDENTIAL	\$22.46	GUZMAN, JOSE C	3045 PRINCETON AVE
109200270000	RESIDENTIAL	\$15.36	DE LA TORRE, SANDRA M ETAL	3005 PRINCETON AVE
109200160000	RESIDENTIAL	\$22.46	CARRILLO BENJAMIN R & CARRILLO JENNIE	3037 PRINCETON AVE
109240560000	RESIDENTIAL	\$18.92	WALKER, RICHARD A ETAL	2965 PRINCETON AVE
109240550000	RESIDENTIAL	\$21.28	POOLE, ROGER D	2955 PRINCETON AVE
109350160000	RESIDENTIAL	\$20.10	STEINOCHE, STACIE M TR	3332 CLEMENT AVE
109140130000	RESIDENTIAL	\$17.72	MORALES, PANTALEON V	3216 TELEGRAPH AVE
111060150000	RESIDENTIAL	\$16.54	NARANJO, LUIS M TR	2313 W SONOMA AVE
109230120000	RESIDENTIAL	\$20.10	DUTRA, LOUIS	PO BOX 6667
111052180000	RESIDENTIAL	\$22.46	GARIBAY ARLEY I & ROXANNA	2529 WEST ALPINE AVENUE
111060160000	RESIDENTIAL	\$17.72	JANSSEN MANAGEMENT CO LLC	777 N PERSHING #1A
109240530000	RESIDENTIAL	\$21.28	LCCA LLC	10020 KINGS CANYON CT
109380010000	RESIDENTIAL	\$18.92	BANK OF STOCKTON TR	555 W BENJAMIN HOLT DR BLDG A
111044100000	RESIDENTIAL	\$16.54	WELSH, DAVID EARL & AURA PRESTON	2329 PRINCETON AVE
111044110000	RESIDENTIAL	\$20.10	BETTENCOURT, MANUEL & ANGELA TR	PO BOX 3612
109110170000	COMMERCIAL	\$294.90	STOCKTON YACHT CLUB INC	3235 RIVER DR
109250210000	RESIDENTIAL	\$20.10	BETTENCOURT, MELISSA ALMADA TR	750 PUEBLO VISTA AVE
109320250000	RESIDENTIAL	\$20.10	LOVECCHIO, ALBERT J & IONE A TR	2755 TELEGRAPH AVE
111042100000	RESIDENTIAL	\$22.46	SOTO, ROBERT J	3529 WEBSTER AVE
109320230000	RESIDENTIAL	\$20.10	ESCALONA OSVALDO & CAROLYN TASHARA	2745 TELEGRAPH AVENUE
109380030000	RESIDENTIAL	\$32.08	LOZANO OCHOA, MARIO A	3002 W DE OVAN AVE
109250050000	RESIDENTIAL	\$20.10	CLARK, RONALD K & JOLETHA G	2925 CHRISTINA AVE
109250150000	RESIDENTIAL	\$21.28	DELONG, JIM R	3627 DELANO AVE
111044080000	RESIDENTIAL	\$23.64	BRILLIANT CORNERS	854 FOLSOM ST
111041160000	RESIDENTIAL	\$22.46	MOMPEAN DOROTHY JOYCE	2505 INMAN AVE
109320170000	RESIDENTIAL	\$20.10	HUBBARD, LOUIS A TR	2715 TELEGRAPH AVE
111044030000	RESIDENTIAL	\$18.92	TEVIS KYLER WADE & JESSICA	2360 INMAN AVE
111044050000	RESIDENTIAL	\$38.00	FIGUEROA FRANCISCO JR	2336 INMAN AVE
109250100000	RESIDENTIAL	\$20.10	HAWKINS, TAMARA	2847 CHRISTINA AVE
111044060000	RESIDENTIAL	\$22.46	GUTIERREZ, TANYA M	2324 INMAN AVE
109320180000	RESIDENTIAL	\$20.10	DIAZ, CHARLES A	2726 CHRISTINA AVE
109250120000	RESIDENTIAL	\$20.10	SCOTT, LINDA GEVERTS	2656 W BENJAMIN HOLT DR
109260220000	RESIDENTIAL	\$20.10	MARTINEZ, JOSE R & J A	2906 DE OVAN AVE
109380040000	RESIDENTIAL	\$32.08	NAGRA, DALBIR S & KULJIT K	11478 BLOOMINGTON WAY
109390280000	RESIDENTIAL	\$27.18	RUIZ ANTHONY J	3431 CROWLEY CT



## RD 1614 WISCONSIN PUMP STATION

APN	Classification	Assessment	ASSESSEE	MAILSTREET
123062080000	RESIDENTIAL	\$11.82	HOBART STEVEN A & JANET I TR	9845 SLEEPY HOLLOW CT
109060120000	RESIDENTIAL	\$42.22	SHONEFF, JOSEPH & SALLIE	4719 QUAIL LAKES DRIVE STE G #25
109160190000	RESIDENTIAL	\$23.64	ABARCA, ELIAS A ETAL	3325 W SONOMA AVE
109180350000	RESIDENTIAL	\$17.72	LEOS, LORELEI L	3034 W MENDOCINO AVE
121170070000	RESIDENTIAL	\$20.10	AHMAD, BILAL	2790 MICHIGAN AVE
123064150000	RESIDENTIAL	\$15.36	FEAVER MARK WILLIAM & GONZALEZ JOHANNA J ME	2403 OXFORD WAY
123064140000	RESIDENTIAL	\$15.36	LOZA ISABEL ROSAS	137 NORTHWOOD CMNS
109180380000	RESIDENTIAL	\$16.54	BUSTAMANTE, MARIO JR ETAL	3006 W MENDOCINO AVE
123064210000	RESIDENTIAL	\$16.54	STEAD, N GARY & LINDA J	2311 OXFORD WAY
123064130000	RESIDENTIAL	\$15.36	FOWLER, ELMER D & JOSEPHINE M TR	251 E BANBURY DR
109180010000	RESIDENTIAL	\$15.36	SET 500 HOLDINGS LLC	231 MARKET PLACE PMB#335
123064010000	RESIDENTIAL	\$20.10	VERGARA, ERNESTO PEREZ	2440 BRISTOL AVE
109160150000	RESIDENTIAL	\$23.64	GVG INVESTMENT GROUP LLC	1229 ROSEMARIE LN STE A
109060250000	RESIDENTIAL	\$29.56	JUNCKER, KAREN C TR	3555 W ALPINE AVE
109180220000	RESIDENTIAL	\$23.64	CHAVEZ, JOSE	3105 W MENDOCINO AVE
109160040000	RESIDENTIAL	\$18.92	CARR MARQUETTA	3312 W ALPINE AVE
123061020000	RESIDENTIAL	\$13.00	SPAULDING RICHARD RAYMOND & LINDA JEAN TR	1824 SAN SIMEON WY
123064060000	RESIDENTIAL	\$15.36	SAKAKURA, RANDALL	3199 N BEECHER RD
123070390000	RESIDENTIAL	\$42.22	CONTRERAS, SILVESTRE ETAL	2119 OXFORD WAY
123061010000	RESIDENTIAL	\$16.54	PETERSON, PERCY LEE	2572 MICHIGAN AVE
123070380000	RESIDENTIAL	\$29.56	MEDINA DANIEL & SERINA E	2219 OXFORD WAY
123061030000	RESIDENTIAL	\$15.36	HENLEY CHARLES	2564 W MICHIGAN AVE
123070370000	RESIDENTIAL	\$13.00	STOCKTONIANS TAKING ACTION TO NEUTRALIZE DRU	1209 E 8TH STREET
109150060000	RESIDENTIAL	\$23.64	CARRIEDO, EMILIA	3306 W EUCLID AVE
109100130000	RESIDENTIAL	\$30.40	OSTROWSKI MARISSA DANIELLE	3405 W EUCLID AVE
111100360000	RESIDENTIAL	\$22.46	CAMELLO, ROMEO JR & KIMBERLY	2203 MICHIGAN AVE
109150120000	RESIDENTIAL	\$30.40	IRA SERVICES TRUST COMPANY CUST	1160 INDUSTRIAL ROAD UNIT 1
111081070000	RESIDENTIAL	\$21.28	SANCHEZ LUIS MANUEL SORIANO & MELCHOR CARM	2514 W MENDOCINO AVE
109190070000	RESIDENTIAL	\$23.64	LEVITT, RICHARD	3128 W EUCLID AVE
109190240000	RESIDENTIAL	\$32.94	REYES, FRANK & DIGNA	3007 W ALPINE
111090110000	RESIDENTIAL	\$21.28	PORTAL CHRISTINE L TR	2929 FRANKLIN AVE
109190120000	RESIDENTIAL	\$22.46	NAGRA, DALBIR S & KULJIT K	11478 BLOOMINGTON WAY
109140550000	RESIDENTIAL	\$22.46	PABLO FILOMENA PABLO ETAL	3339 W EUCLID AVE
109190140000	RESIDENTIAL	\$23.64	ENAD CLARK & STEPHANIE	3060 W EUCLID AVE
111081110000	RESIDENTIAL	\$21.28	SARGENT PETER F & ELIZABETH MARIE	2428 W MENDOCINO AVE
109230550000	RESIDENTIAL	\$21.28	HARRISS, RONALD D & ELLEN J	2263 DE OVAN AVE
111081210000	RESIDENTIAL	\$21.28	AGUILAR, ESTEBAN JR & NIEVA	2315 W MONTEREY AVE
111090040000	RESIDENTIAL	\$28.38	RODRIGUEZ, LUCILLE L TR	3004 DELAWARE AVE
109140450000	RESIDENTIAL	\$17.72	CENTENO LATOYA	3205 W EUCLID AVE
111081130000	RESIDENTIAL	\$21.28	PEREZ, LEOBARDO & E	2404 W MENDOCINO AVE
111081200000	RESIDENTIAL	\$22.46	GARCIA, STEPHANIE	3007 DELAWARE AVE
109190210000	RESIDENTIAL	\$22.46	CRAGGS NICHOLAS	3020 W EUCLID AVE
111081140000	RESIDENTIAL	\$21.28	CHIN, DOUGLAS T & KERRY A TR	1746 GRAND CANAL BLVD #8
109140290000	RESIDENTIAL	\$15.36	KOBUS, BRIEN CHRISTOPHER	3358 W PRINCETON AVE
111060460000	RESIDENTIAL	\$21.28	BREWER DANA M	2523 W MENDOCINO AVE
111081150000	RESIDENTIAL	\$21.28	BUSHONG, MARJORIE S	2346 W MENDOCINO AVE
109230510000	RESIDENTIAL	\$21.28	JIMENEZ RONALD & STEPHANIE	2915 W ALPINE AVE
109140480000	RESIDENTIAL	\$17.72	VEGA JAVIER SUAREZ & MARTINEZ GABRIELA OSEGUE	3235 W EUCLID AVE
111060440000	RESIDENTIAL	\$21.28	ELSHOLZ, ROBERT TR	2513 W MENDOCINO AVE
111090130000	RESIDENTIAL	\$21.28	PERRIN, FRANCIS H & SILVIA O TR	3005 FRANKLIN AVE
111081160000	RESIDENTIAL	\$22.46	GORTON, DAVID G	7529 OAKCREEK DR
109140440000	RESIDENTIAL	\$17.72	DUANGSAWAT, SAMBOON S ETAL	3415 WALLACE AVE
109140310000	RESIDENTIAL	\$14.18	WAITERS MCCLINTON, TIFFANY J ETAL	3344 PRINCETON AVE
111060420000	RESIDENTIAL	\$21.28	MARIA, RICHARD A	2503 W MENDOCINO AVE
111060480000	RESIDENTIAL	\$27.02	JASWAL, SUKHJIT S & RANI	5306 SAINT ANDREWS DR
109230220000	RESIDENTIAL	\$20.10	NELSON, RICHARD DEAN	2905 W EUCLID AVE
109200380000	RESIDENTIAL	\$24.82	MILLER, DOLORES A	3024 PRINCETON AVE
111070080000	RESIDENTIAL	\$17.72	SAN NICOLAS, RANDY T & ROSANN C	2509 W SONOMA AVE

RD 1614 WISCONSIN PUMP STATION

APN	Classification	Assessment	ASSESSEE	MAILSTREET
109200240000	RESIDENTIAL	\$17.72	LIGHTSEY CAMERON	3155 PRINCETON AVENUE
111060030000	RESIDENTIAL	\$32.08	JORDAN GERALD & CHRISTINE TR	4536 E ASHLEY LN
111070360000	RESIDENTIAL	\$17.72	MILLER, STANLEY & ELAINE	2481 W SONOMA AVE
111060050000	RESIDENTIAL	\$18.92	CARRILLO, BLANCA E	2526 W ALPINE AVE
109230200000	RESIDENTIAL	\$20.10	CRAGGS RICHARD A	2857 W EUCLID AVE
109350290000	RESIDENTIAL	\$21.28	ANDEOLA, ANGELA	1423 PRINCETON AVE
109140190000	RESIDENTIAL	\$20.10	DOMBECK, GAYLENE A	3235 PRINCETON AVE
109350210000	RESIDENTIAL	\$20.10	LIRA, DIANA S	2746 W EUCLID AVE
109230190000	RESIDENTIAL	\$20.10	ADAMS, RICHARD JR & S	2847 W EUCLID
109140030000	RESIDENTIAL	\$21.28	HAVENS, IRENE M ETAL	3358 TELEGRAPH AVE
111060190000	RESIDENTIAL	\$18.92	MCBRIARTY IAN ALEXANDER & BIANCA MICHELLE	2316 W SONOMA AVE
111070120000	RESIDENTIAL	\$17.72	SOUZA, TAMMY	2419 W SONOMA AVE
109140160000	RESIDENTIAL	\$28.38	AUSTIN DARCY LEE	3205 PRINCETON AVE
111070010000	COMMERCIAL	\$6.76	CALIF WATER, SERVICE CO	1720 N 1ST ST
109230180000	RESIDENTIAL	\$20.10	STAAT GERALD A TR	2837 EUCLID AVE
109140040000	RESIDENTIAL	\$22.46	CARDENAS, ALFONSO & DAISY	3356 TELEGRAPH AVE
111070140000	RESIDENTIAL	\$27.18	PEREZ, SANDRA M	2401 W SONOMA AVE
111070160000	RESIDENTIAL	\$23.64	WYLIE SHERRY	2367 W SONOMA AVE
109200200000	RESIDENTIAL	\$20.10	STROM SANDRA VIVIANA ETAL	3111 PRINCETON AVE
109350240000	RESIDENTIAL	\$20.10	FLORES JESSICA	2308 VIRGINIA LN
111100280000	VACANT	\$12.66	SHREEVE GORETT M TR ETAL	PO BOX 3104
109200180000	RESIDENTIAL	\$22.46	SOLIS ALEXIS C	3055 W PRINCETON AVE
111060110000	RESIDENTIAL	\$17.72	ORCUTT ROBERT C	2351 W SONOMA AVE
109230090000	RESIDENTIAL	\$20.10	MANGILI, KATHERINE A TR	2858 PRINCETON AVE
109230100000	RESIDENTIAL	\$20.10	SALAS, REYMUNDO & LISA JOANN	2848 PRINCETON AVE
111060130000	RESIDENTIAL	\$18.92	CHAN, JENNY KWAI SIM TR	2331 W SONOMA AVE
111052200000	RESIDENTIAL	\$22.46	LOPEZ, DAVID & LAURA	2551 W ALPINE AVE
111060140000	RESIDENTIAL	\$17.72	JACKSON, JAMES JR & DESHAWN A	2321 W SONOMA AVE
109200140000	RESIDENTIAL	\$21.28	MANRRIQUEZ, JOSE O & LAURA S	3017 PRINCETON AVE
111052190000	RESIDENTIAL	\$22.46	THOMAS, CHRISTOPHER J & MELISSA S	2539 W ALPINE AVE
109140140000	RESIDENTIAL	\$17.72	MESSNER SARAH C	3208 TELEGRAPH AVE
109240540000	RESIDENTIAL	\$21.28	CENTRAL VALLEY CAPITAL IV LP	7388 N REMINGTON AVE STE 101
111070130000	RESIDENTIAL	\$30.40	WILCOX, HELENA M TR	2348 W ALPINE AVE
109350150000	RESIDENTIAL	\$20.10	MENDOZA ABIMELEC DIAZ & AGUSTIN DAPHNE MOR	2735 W EUCLID AVE
111070150000	RESIDENTIAL	\$47.28	LAVEAGA, ROSA S ETAL	2336 W ALPINE AVE
109250030000	RESIDENTIAL	\$20.10	OSTRANDER GLEN B & KING KIMBERLY R	2945 CHRISTINA AVE
109390230000	RESIDENTIAL	\$17.72	ASHRAF, MUMTAZ A	3104 DEL RIO DR
109320210000	RESIDENTIAL	\$20.10	KRAMP, TAMMY	2735 TELEGRAPH AVE
109320190000	RESIDENTIAL	\$20.10	FERNANDEZ, CECELIA	2725 TELEGRAPH AVE
111044020000	RESIDENTIAL	\$22.46	SAAVEDRA, JORGE & ESMERALDA C	2370 INMAN AVE
109260280000	RESIDENTIAL	\$21.28	NAASZ, TIMOTHY J & PATRICIA A	3736 KIRK AVE
109380070000	RESIDENTIAL	\$17.72	JARERO, RAMON A	3031 DE OVAN AVE
109250070000	RESIDENTIAL	\$20.10	BEYER, HARRY RICHARD ETAL	2905 CHRISTINA AVE
109260270000	RESIDENTIAL	\$20.10	GRAY, DANIEL I & JAQUELINE L	2956 DE OVAN AVE
111041140000	RESIDENTIAL	\$22.46	BARAJAS, VIANEY M ANAYA	2439 INMAN AVE
109320220000	RESIDENTIAL	\$20.10	HASKIN REX J ETAL	2746 CHRISTINA AVENUE
109320110000	RESIDENTIAL	\$20.10	DE LA ROSA, BONIFACIO R P & SOCORRO V	2657 TELEGRAPH AVE
109260240000	RESIDENTIAL	\$20.10	OLMOS CHARLOTTE D	1451 RAMSGATE WAY
109380080000	RESIDENTIAL	\$16.54	LYBERGER LESLEY ANNE	3046 DEL RIO DR
111041110000	RESIDENTIAL	\$22.46	FORD KARRIE ETAL	2405 INMAN AVE
109250130000	RESIDENTIAL	\$20.10	HERRERA, ROBERT JOSEPH & REBECCA IRMA TR	1118 EDAN AVE
121080310000	RESIDENTIAL	\$26.00	MIDDLETON, RICHARD H & MARY L TR	1201 W ELM ST
121080130000	RESIDENTIAL	\$27.18	HUIRAS, JOSEPH & REBECCA	2504 BAY CT
121050490000	RESIDENTIAL	\$55.74	WIHLIDAL, RONALD A TR	1616 N HARRISON ST
121070070000	RESIDENTIAL	\$21.28	TORRES, ANTHONY J & JILLIAN N	2607 WISCONSIN AVE
121080240000	RESIDENTIAL	\$27.18	WONG, LEILA O TR	2527 LAKEVIEW DR
121020030000	RESIDENTIAL	\$44.76	DEAN SHIRLEEN L TR	3708 MICHIGAN AVE
121080120000	RESIDENTIAL	\$27.18	STEVENS, LAWRENCE & J	2516 BAY COURT

## RD 1614 WISCONSIN PUMP STATION

APN	Classification	Assessment	ASSESSEE	MAILSTREET
121120340000	RESIDENTIAL	\$18.92	JAMES, BILLY C & MARY R TR	2434 OREGON AVE
121060080000	RESIDENTIAL	\$29.56	LUNDQUIST, ROBERT TR	2656 COUNTRY CLUB CT
121080290000	RESIDENTIAL	\$28.38	MORRISON ROBERT C & JANET H TR	2530 LAKEVIEW DR
121060050000	RESIDENTIAL	\$32.94	NATIVIDAD DANIEL NABUERSOREY & CAROLYN	2735 COUNTRY CLUB CT
121050440000	RESIDENTIAL	\$54.88	CHAU, IRENE F TR	2608 WISCONSIN AVE
121080110000	RESIDENTIAL	\$28.38	GARCIA GUADALUPE VALADEZ	2528 BAY CT
121050170000	RESIDENTIAL	\$61.64	BARROSO JUAN	3451 COUNTRY CLUB BLVD
109390050000	RESIDENTIAL	\$16.54	RODRIGUEZ, KEITH A	3152 DE OVAN AVE
109240120000	RESIDENTIAL	\$21.28	MEDINA MARISA ETAL	2828 TELEGRAPH AVENUE
109390070000	RESIDENTIAL	\$16.54	CUMMINGS, HARVEY L	3132 DE OVAN AVE
109340120000	RESIDENTIAL	\$21.28	CRUZ MATEO	2745 W INMAN AVE
109250360000	RESIDENTIAL	\$20.10	ITO, ERNEST T & LILY	2935 TELEGRAPH
109340110000	RESIDENTIAL	\$21.28	BURNS, ROBERT & E TRS	1077 BEYER LN
111053020000	RESIDENTIAL	\$22.46	HARLAN, JERRY & JEWEL	3919 DENNIS AVE
109250410000	RESIDENTIAL	\$20.10	ELIZALDE JAIME SR & SILVIA	3628 KIRK ST
109340010000	RESIDENTIAL	\$22.46	BLOMSTROM ALEXANDER N	3576 DELANO AVE
109340080000	RESIDENTIAL	\$21.28	GOMEZ JEAN M TR ETAL	17210 SHERMAN ISLAND EAST LEVE
109390110000	RESIDENTIAL	\$18.92	MUSTO, DAVID A & JOANNE TR	3060 DE OVAN AVE
109250280000	RESIDENTIAL	\$20.10	VALENCIA ADAN J LIMON & OROZCO YOLANDA AVAL	2867 TELEGRAPH AVE
109340330000	RESIDENTIAL	\$21.28	RIVERA EDER MARTINEZ & MARTINEZ LOURDES	2667 INMAN AVE
109250370000	RESIDENTIAL	\$20.10	MONTANO JACINTA ETAL	2946 CHRISTINA AVE
111053050000	RESIDENTIAL	\$22.46	AVILA, SONIA A	2320 PRINCETON AVE
109250350000	RESIDENTIAL	\$20.10	KILDUFF, MARION T TR	2936 CHRISTINA AVE
111042120000	RESIDENTIAL	\$22.46	LE DUC HONG	4077 GOLF DR
109250220000	RESIDENTIAL	\$20.10	CLARK, NADYA M	2837 TELEGRAPH AVE
109250200000	RESIDENTIAL	\$20.10	MARTIN MANUELA ENRIQUEZ	2827 TELEGRAPH RD
109340310000	RESIDENTIAL	\$21.28	SIGLE JOEL & SABRINA	2668 TELEGRAPH AVE
109340320000	RESIDENTIAL	\$21.28	MENDOZA SALVADOR DEL ALTO	67 HARRIET AVE
121080150000	RESIDENTIAL	\$32.08	VERNON, BLAINE S & NATALIE	2515 BAY CT
121060070000	RESIDENTIAL	\$32.08	SOLIS ALFONSO	8830 CHERRY HILLS PLACE
121090190000	VACANT	\$5.90	STEVENS, LAWRENCE & J A	2516 BAY CT
121020050000	RESIDENTIAL	\$43.90	OLDHAM, ERIC	3634 MICHIGAN AVE
121120410000	RESIDENTIAL	\$16.54	TERRY, SAM & PEGGI L	2435 SANGER DR
121080270000	RESIDENTIAL	\$23.64	ELVIS COY N TR	3220 CRYSTAL WAY
121020070000	VACANT	\$38.84	VALLENARI, TYSON TR	3255 W MARCH LN SUITE 230
111051100000	RESIDENTIAL	\$22.46	VILLALOBOS, GUADALUPE & FLORENTINA	3429 WEBSTER AVE
109390060000	RESIDENTIAL	\$16.54	JIMENEZ, RYAN A ETAL	3142 DE OVAN AVE
111042190000	RESIDENTIAL	\$22.46	SUAREZ, RUTH V ETAL	2539 PRINCETON AVE
109390090000	RESIDENTIAL	\$17.72	BELASCO, SAMUEL A	3112 DE OVAN AVE
111042170000	RESIDENTIAL	\$22.46	BENTLEY CYNTHIA K TR	2517 W PRINCETON AVE
109340100000	RESIDENTIAL	\$21.28	AGUIRRE, ANGEL E	2725 INMAN AVE
111053080000	RESIDENTIAL	\$21.28	CROWL, BILLY D JR & ROBIN R	3411 N DELAWARE AVE
109390100000	RESIDENTIAL	\$18.92	SHERMAN WILLIAM & SHERMAN BECKY	3102 DE OVAN AVE
109340020000	RESIDENTIAL	\$21.28	GONZALEZ, ARMANDO C SR	2756 TELEGRAPH AVE
109210120000	RESIDENTIAL	\$23.64	BARBA DIAZ, ALEJANDRO	683 SADDLEBACK CT
109340340000	RESIDENTIAL	\$21.28	FESSLER MATTHEW	2657 W INMAN AVE
109390200000	RESIDENTIAL	\$14.18	WONG, JASON D	6930 KERMIT LN
111053060000	RESIDENTIAL	\$22.46	HERRERA MARIA	2316 PRINCETON AVE
109390180000	RESIDENTIAL	\$16.54	O BRIEN, DANIEL & KAMIO	3115 DE OVAN AVE
111042110000	RESIDENTIAL	\$22.46	BERG, DEBORAH J	3503 N WEBSTER AVE
109390130000	RESIDENTIAL	\$16.54	CHIPRES, JOSE F	3042 DE OVAN AVE
109250290000	RESIDENTIAL	\$20.10	CUSTER, GARY W & LIDIA	2906 W CHRISTINA AVE
109340070000	RESIDENTIAL	\$21.28	REEVES LARRY F & MONICA R	2706 TELEGRAPH AVE
111044140000	RESIDENTIAL	\$22.46	DEMONTE, PAMELA R	2371 PRINCETON AVE
109250160000	RESIDENTIAL	\$21.28	ROHDENBURG, ROSEMARY	3607 DELANO AVE
109390210000	RESIDENTIAL	\$18.92	GINOCHIO, LLOYD	7420 ORFORD RD
109250250000	RESIDENTIAL	\$20.10	TORRES ARMANDO & NIKOLE LYNN	2858 CHRISTINA AVE
109390330000	RESIDENTIAL	\$33.78	QUIAMBAO MARIA LORENA D	3757 DEL RIO DR



## RD 1614 WISCONSIN PUMP STATION

APN	Classification	Assessment	ASSESSEE	MAILSTREET
109310250000	RESIDENTIAL	\$21.28	QUILENDERINO, DEREK AGUILAR	2670 DEL RIO DR
121020150000	RESIDENTIAL	\$88.66	DOMINGUEZ ISAURO M & LUCY SCOTT	2740 RAINIER AVE
121080300000	RESIDENTIAL	\$28.38	GORE TODD M & JACQUELINE C	2522 LAKEVIEW DR
121020020000	RESIDENTIAL	\$43.90	LEONARD, ROBERT D & LENZI	3724 MICHIGAN AVE
121120420000	RESIDENTIAL	\$15.36	NEVAREZ, JOSE M	2425 SANGER DR
121080250000	RESIDENTIAL	\$27.18	STEFANI, LINDA M TR	2535 LAKEVIEW DR
121020090000	RESIDENTIAL	\$59.96	HACHMAN, TIMOTHY J & JUDITH M TR	3621 COUNTRY CLUB BLVD
121050230000	RESIDENTIAL	\$92.90	HOTCHKISS, BRUCE J & ADRIENNE	3515 COUNTRY CLUB BLVD
121090180000	RESIDENTIAL	\$21.28	QUIROZ, SERVANDO R	2503 OREGON AVE
109080060000	RESIDENTIAL	\$21.28	DERBY JAMES N & KATHRYN	2910 N RAINIER AVE
109340130000	RESIDENTIAL	\$21.28	BROIN, DOROTHY M TR	2755 INMAN AVE
111053100000	RESIDENTIAL	\$22.46	JONES, EARL E R TR	2327 W EUCLID AVE
109370120000	RESIDENTIAL	\$5.00	HARRIS EMMANUEL JOSEPH ETAL	3237 DE OVAN AVE
109240130000	RESIDENTIAL	\$21.28	GONZALEZ, VICTOR MANUEL R	2818 TELEGRAPH AVE
109210310000	RESIDENTIAL	\$23.64	PARKERSON MAURICE D & PARKERSON PAMELA K	3629 KIRK ST
111042180000	RESIDENTIAL	\$22.46	CONTRERAS, PEDRO S & HUMBERTA R ETAL	2529 PRINCETON AVE
121060100000	RESIDENTIAL	\$29.56	LUNDQUIST, ROBERT	2656 COUNTRY CLUB CT
121090460000	RESIDENTIAL	\$30.40	GARDEA RAMON	3123 COUNTRY CLUB BLVD
121050220000	RESIDENTIAL	\$92.90	HICKS, LAWRENCE J & PAMELA W	3551 COUNTRY CLUB BLVD
121120330000	RESIDENTIAL	\$18.92	JOHNSEN, HAROLD & YVONNE TR	6155 AMANDE CT
121120430000	RESIDENTIAL	\$20.10	SMITH ADAM	2415 SANGER DR
121090200000	RESIDENTIAL	\$31.24	VARGAS CRUZ, EMEDEL	2435 OREGON AVE
121050480000	RESIDENTIAL	\$50.66	BAKER, GEORGE A & SYLVIA MARQUEZ	2546 WISCONSIN AVE
121050160000	RESIDENTIAL	\$77.68	TRENCHUCK, SIMON W TR	3447 COUNTRY CLUB BLVD
121080160000	RESIDENTIAL	\$29.56	DE SANTI, JAMES G & SANDRA K	2527 BAY CT
121020040000	RESIDENTIAL	\$36.30	STELZER DOUGLAS R & JEANETTE L	3650 MICHIGAN AVE
121070060000	RESIDENTIAL	\$21.28	LAUDEMANN FREDERICK A & GAIL F	2615 WISCONSIN AVE
121080170000	RESIDENTIAL	\$27.18	FAST, PEGGY	2539 BAY CT
121020060000	RESIDENTIAL	\$29.56	LAUDEMANN, CHARLES L	3622 MICHIGAN AVE
121070050000	RESIDENTIAL	\$21.28	HARRIS, GERALD & DONNA	12511 E LIVE OAK RD
121120350000	RESIDENTIAL	\$18.92	ARMSTRONG, LATASHA R	2444 OREGON AVE
109210300000	RESIDENTIAL	\$21.28	HARPER, VICKI L	3020 CHRISTINA AVE
109250380000	RESIDENTIAL	\$20.10	MAHMOUD, AHMED	1387 CELTIC CT
109210100000	RESIDENTIAL	\$21.28	ASHLOCK, LAURENCE M & JOANNA TR	2065 OXFORD WAY
109390080000	RESIDENTIAL	\$16.54	VIRGEN, PATRICIA	3122 DE OVAN AVE
111053090000	RESIDENTIAL	\$22.46	TORRES, DAVID & JULIA	2315 W EUCLID AVE
109250340000	RESIDENTIAL	\$20.10	ESPINOZA, JOE	2925 TELEGRAPH AVE
109370180000	RESIDENTIAL	\$5.00	THORPE, EDWARD A	3221 DE OVAN AVE
109250320000	RESIDENTIAL	\$20.10	PELUSO CLIFFORD	2915 TELEGRAPH AVE
111042160000	RESIDENTIAL	\$22.46	LOYA, JOYCE	PO BOX 5171
109340090000	RESIDENTIAL	\$21.28	LUCAS CHARLENE	PO BOX 691765
109370170000	RESIDENTIAL	\$5.00	JARRETT, SHERRY P TR	9888 HARVEY RD
111053030000	RESIDENTIAL	\$22.46	MCCLAIN KEVIN JAMES ETAL	2352 W PRINCETON AVE
109250390000	RESIDENTIAL	\$20.10	MACHEN, BILLY D & A A	2956 CHRISTINA AVE
109370160000	RESIDENTIAL	\$5.00	BINDER JAMES HASKELL III ETAL	3225 DE OVAN AVE
111042140000	RESIDENTIAL	\$22.46	FLORES MICHAEL	2439 PRINCETON AVE
111042130000	RESIDENTIAL	\$22.46	CLAVEJO, MANOLITO & GEANNA	1406 LLOYD THAYER CIR
109250240000	RESIDENTIAL	\$20.10	JACKSON, SHEPHAN F	2847 TELEGRAPH AVE
109390120000	RESIDENTIAL	\$18.92	BUSTAMANTE, SILVIA	3052 DE OVAN AVE
109390190000	RESIDENTIAL	\$16.54	MORANDA, SHARON TR	PO BOX 4716
109250330000	RESIDENTIAL	\$20.10	STANDRIDGE, L IKE III & VALERIE	2501 LAKE VIEW DR
109340050000	RESIDENTIAL	\$21.28	GALEANA REY D PENALOZA & PENALOZA RHAYZA	2726 TELEGRAPH AVE
109210130000	RESIDENTIAL	\$22.46	HAUGHTON, WENDELL W & MONIQUE N ETAL	3013 CHRISTINA AVE
109340060000	RESIDENTIAL	\$21.28	ALVAREZ, ALEJANDRO & CECILIA	2716 TELEGRAPH AVE
109390170000	RESIDENTIAL	\$16.54	CUNNINGHAM, STEVEN A & RAMONA TR	6277 MCFARLAND RD
109250180000	RESIDENTIAL	\$20.10	SIADOR SEAN L	2817 TELEGRAPH AVE
111042060000	RESIDENTIAL	\$22.46	GATES, BETTY	2452 INMAN AVE
109390160000	RESIDENTIAL	\$16.54	GAINES ANNETTE & SPEAR JOHN VERNON & JOHN V	3061 DE OVAN AVE

**RD 1614 WISCONSIN PUMP STATION**

<b>APN</b>	<b>Classification</b>	<b>Assessment</b>	<b>ASSESSEE</b>	<b>MAILSTREET</b>
109370210000	RESIDENTIAL	\$185.78	PINEWOOD COVE HOMEOWNERS ASSN	3219 DE OVAN AVE
109240140000	RESIDENTIAL	\$21.28	RILEY, SCOTT TR	3577 DELANO AVE
111053010000	RESIDENTIAL	\$22.46	CARR, ROBERT M JR	3430 N WEBSTER AVE
109210110000	RESIDENTIAL	\$21.28	VARGAS ESTHER ETAL	3031 W CHRISTINA AVE
109250300000	RESIDENTIAL	\$20.10	BRANDON, MURIEL V	2905 TELEGRAPH AVE
111042150000	RESIDENTIAL	\$22.46	ZARATE, RICARDO	2451 PRINCETON AVE
111042010000	RESIDENTIAL	\$22.46	WASHINGTON ANGELA	3530 PLYMOUTH RD
111053040000	RESIDENTIAL	\$22.46	MONTES, HUGO I & ALMENDRA A	2340 PRINCETON AVE
109390340000	RESIDENTIAL	\$27.02	HARTMAN RICHARD & HOLLY TR	4969 SOUTH PT
109250260000	RESIDENTIAL	\$20.10	MORENO, SALVADOR & EMMA	2857 TELEGRAPH
109340030000	RESIDENTIAL	\$21.28	RILLER, SUSAN	1230 CAMERON WAY
111042020000	RESIDENTIAL	\$22.46	JUAREZ, ANDRES ETAL	2540 INMAN AVE
109370150000	RESIDENTIAL	\$5.00	LOVECCHIO, JASON	3227 DE OVAN AVE
109340040000	RESIDENTIAL	\$21.28	SCHLEDER, JOSEPH A & SUZANNE E	2736 TELEGRAPH AVE
111042030000	RESIDENTIAL	\$22.46	ALVAREZ, MARTHA	2530 INMAN AVE
111053070000	RESIDENTIAL	\$21.28	GARCIA ADRIAN ERASMO JR ETAL	2306 PRINCETON AVE
111042040000	RESIDENTIAL	\$22.46	MARTIN, KATHLEEN J	2518 INMAN AVE
109250310000	RESIDENTIAL	\$20.10	SALDIVAR SERGIO GAMEZ & GAMEZ EVELYN	2323 MAMMOTH DR APT 4
111042050000	RESIDENTIAL	\$22.46	GVG INVESTMENT GROUP LLC	1229 ROSEMARIE LN STE A
109210140000	RESIDENTIAL	\$20.10	S & R STOCKTON PROPERTIES	3718 VISTA ST
109250270000	RESIDENTIAL	\$20.10	ROLFES, JOHN F TR	2868 CHRISTINA AVE
111044130000	RESIDENTIAL	\$22.46	WARD, CHARLES R & VICKII L	2363 PRINCETON AVE
111042070000	RESIDENTIAL	\$22.46	JONES, RAYMOND & LINDA	2440 INMAN AVE
109110180000	VACANT	\$685.72	DARRAHVILLE LLC	3249 HARRISON ST
109360080000	COMMERCIAL	\$225.64	DOMINION LIFE CHRISTIAN CENTER	2252 CAMINO RAMON
109360090000	COMMERCIAL	\$20.26	DOMINION LIFE CHRISTIAN CENTER	2252 CAMINO RAMON
121030010000	RESIDENTIAL	\$90.36	FRIDRICH, JOHN	2626 VIRGINIA LN
121030040000	RESIDENTIAL	\$33.78	LOURENCO, GEORGE	3644 COUNTRY CLUB BLVD
121030430000	RESIDENTIAL	\$168.06	ZEITER JOSEPH T TR	3700 COUNTRY CLUB BLVD
121220140000	RESIDENTIAL	\$45.60	PACK LLC SERIES C	4780 WEST LANE STE. A1
121220110000	RESIDENTIAL	\$31.24	BENNINGER, BRUCE & ALYCE TR	2047 COVE CT
121220080000	RESIDENTIAL	\$42.22	BOLOGNINI JEFFREY G & MOLLY A	3334 COVE CIRCLE
121220250000	RESIDENTIAL	\$38.84	FORNACIARI BRADFORD C TR	3663 ADOBE CREEK CT
121220060000	RESIDENTIAL	\$38.00	HOBIN, PATRICK S TR	3342 COVE CIR
121220040000	RESIDENTIAL	\$47.28	BERNADICOU, JOHN L & SHAWN M TR	3350 COVE CIR
121220020000	RESIDENTIAL	\$36.30	COLLINS BARBARA S TR	3358 COVE CIR
109020060000	GOLF-COURSE	\$6,571.90	STOCKTON GOLF & COUNTRY CLUB	3800 W COUNTRY CLUB BL
121030320000	RESIDENTIAL	\$81.92	GUREV, MICHAEL L TR	1818 GRAND CANAL BLVD SUITE 4
121030270000	VACANT	\$32.08	FLORES JESSICA	2308 N VIRGINIA LN
121030360000	RESIDENTIAL	\$78.54	KARABALA, M THABET & AMAL TR	3686 COUNTRY CLUB BLVD
121030240000	RESIDENTIAL	\$73.46	DAVIES ASHLEY E	3708 COUNTRY CLUB BLVD
121030250000	RESIDENTIAL	\$68.40	WONG, LISA	3672 COUNTRY CLUB BLVD
121220070000	RESIDENTIAL	\$42.22	WILLIAMS, GLODINE K TR ETAL	3338 COVE CIR
121220190000	RESIDENTIAL	\$37.16	KIRK, EDWARD BINGHAM & JODY LYNN TR	3314 COVE CIR
121220310000	RESIDENTIAL	\$46.44	SCHORR, MICHAEL S & LINA E	3331 COVE CIR
121220030000	RESIDENTIAL	\$53.20	ZEITER, JOSEPH E	3354 COVE CIR
121030400000	VACANT	\$71.78	SHIPMAN GERALD E TR	3444 COUNTRY CLUB BLVD
121030210000	RESIDENTIAL	\$99.64	BELCHER, RICHARD III & BONNIE M TR	2516 VIRGINIA LN
121030280000	RESIDENTIAL	\$55.74	FLORES JESSICA	2308 N VIRGINIA LN
121030420000	VACANT	\$14.36	THOMPSON MOLLY REBECCA TR	2426 VIRGINIA LN
121220150000	RESIDENTIAL	\$43.90	HOLLEY, MARK C & GILBERTA A TR	2120 COVE CT
121030410000	RESIDENTIAL	\$84.44	SHIPMAN GERALD E TR	3444 COUNTRY CLUB BLVD
121220160000	RESIDENTIAL	\$35.46	CADEMARTORI, TESSA TR ETAL	2202 COVE CT
121220100000	RESIDENTIAL	\$68.40	ERARDI, DENNIS F	PO BOX 691000
121220170000	RESIDENTIAL	\$36.30	MULLEN, CHARLES T & JILL TR	3322 COVE CIR
121220050000	RESIDENTIAL	\$40.54	EAGAL KAREN MARIE TR	4719 QUAIL LAKES DRIVE, SUITE G P
121220290000	RESIDENTIAL	\$52.36	SCHORR, LINA E ETAL	3347 COVE CIR
121220210000	RESIDENTIAL	\$50.66	MURRAY DOUGLAS GLEN TR	3306 COVE CIR

**RD 1614 WISCONSIN PUMP STATION**

<b>APN</b>	<b>Classification</b>	<b>Assessment</b>	<b>ASSESSEE</b>	<b>MAILSTREET</b>
121030220000	RESIDENTIAL	\$97.12	AKHTAR, NAHEEM M & KAIRI	2608 VIRGINIA LN
121030380000	RESIDENTIAL	\$59.96	CAMMACK, JOHN L ETAL	3676 COUNTRY CLUB
121030200000	RESIDENTIAL	\$101.34	THOMPSON MOLLY REBECCA TR	2426 VIRGINIA LN
121030020000	VACANT	\$114.84	THOMPSON MOLLY REBECCA TR	2426 VIRGINIA LN
121220130000	VACANT	\$18.58	PATMON CHARLES G III TR	4780 WEST LANE
121220120000	RESIDENTIAL	\$24.82	GIANANDREA, STEVEN F & JUDY L TR	2039 COVE CT
121220090000	RESIDENTIAL	\$41.38	BERNADICOU, LOUIS A & DIANNE M TR	3330 COVE CIR
121220180000	RESIDENTIAL	\$37.16	RODRIGUEZ, ERNEST C & S M	3318 COVE CIR
121220280000	RESIDENTIAL	\$46.44	SMITH LONNIE F & TOLLIVER DEBRA TR	3311 COVE CIR
121220200000	RESIDENTIAL	\$49.82	BIAGI JULIE TR	3310 COVE CIRCLE
121220270000	RESIDENTIAL	\$161.30	ATHERTON COVE, OWNERS ASSN	4623 QUAIL LAKES DR #B
121220010000	RESIDENTIAL	\$30.40	BULLER MARK D	3362 COVE CIR
121030530000	VACANT	\$168.90	BEROLZHEIMER PHILIP C II	PO BOX 186
121030520000	VACANT	\$168.90	BEROLZHEIMER PHILIP C II	PO BOX 186
121030550000	RESIDENTIAL	\$178.18	NELSON KEITH & SHELLY TR	401 N WALNUT RD
121030540000	RESIDENTIAL	\$284.60	BEROLZHEIMER PHILIP C II	PO BOX 186
999999010000	OWNED ROAD - T	\$2,548.48	CALIFORNIA, STATE OF	1807 THIRTEENTH ST
999999020000	OWNED ROAD - T	\$634.66	CALIFORNIA, STATE OF	1807 THIRTEENTH ST
999999030000	OWNED ROAD - T	\$31,778.60	SAN JOAQUIN, COUNTY OF	44 N. SAN JOAQUIN ST
999999040000	OWNED ROAD - T	\$4,089.14	STOCKTON, CITY OF	425 N EL DORADO ST
999999050000	OWNED ROAD - T	\$202.42	STOCKTON, CITY OF	425 N EL DORADO ST



# EXHIBIT C

## Christopher H. Neudeck

---

**From:** Elizabeth A. Ramos  
**Sent:** Sunday, June 23, 2024 9:55 PM  
**To:** kauffmankevin@comcast.net; apinasco@neumiller.com  
**Cc:** Christopher H. Neudeck  
**Subject:** San Joaquin County OES Delta R3 - RD 1614 Participation Agreement for Flood Safety Plan Updates  
**Attachments:** 240621\_SJCo\_DWR-Grant\_Delta3\_RD\_1614.pdf; 1\_SJCo\_Grant\_ParticipationAgreementMemo.pdf

Good afternoon Mr. Kauffman,

Attached is the Participation Agreement with San Joaquin County to update the RD 1614 Flood Safety Plan, as requested by San Joaquin County OES. This effort is fully funded by DWR's Delta Round 3 grant program. Each participating District is allowed \$15k for the update effort.

Also attached is a letter providing an overview of this effort, as well as a more detailed scope of work from KSN to complete this update. The update will **strengthen the Mutual-Aid section and add a new Recovery section in the Emergency Operations Plan.**

The target deadline to return the Participation Agreement Memo is Friday June 30, 2024. However, I've notified the County OES that additional time will be needed. Please give me a call at (209) 623-5040 or email me [eramos@ksninc.com](mailto:eramos@ksninc.com) if you have any questions.

Thank you,  
Liz

June 21, 2024

District Chairman  
Reclamation District 1614 - Smith Tract  
Sent via Email

Re: Reclamation District 1614 - Smith Tract Flood Safety Plan  
San Joaquin County's Office of Emergency Services Grant – Delta Round 3

Dear Mr. Kauffman,

I excited to inform you that San Joaquin County's Office of Emergency Services (San Joaquin OES) has recently secured a grant covering 100% of the Reclamation District 1614 - Smith Tract (RD 1614) costs for enhancing their Flood Safety Plans. Reclamation District 1614 has been selected as a priority for these updates due to the elapsed time since the last update. CA Water Code 9650/AB156 requires Flood Safety Plans to be reviewed and reapproved at least once every two (2) years, or after an emergency event.

These updates are recommended for the following reasons:

1. It will satisfy CWC9650/AB156 review and reapproval requirement.
2. RD 1614's Flood Safety Plan needs to reflect event information from the most recent 2022-23 highwater event.
3. Section's of RD 1614's Flood Safety Plan will be strengthened with the intent of better positioning the District to pursue state and federal recovery funding.

The estimated cost for these upgrades is \$15,000, fully refunded through the San Joaquin OES grant. Your approval to move forward with these necessary improvements is required. The County aims to reimburse payments within 4 weeks, upon receipt of an invoice and accompanying deliverable. **To proceed, please sign and return the San Joaquin County OES Participation Agreement Memo attached to this letter by Friday June 30, 2024 if possible. There is flexibility in this date but must be submitted as soon as feasible.**

I am also seeking the authority of the Board of Trustees to undertake the necessary updates and seek reimbursement from San Joaquin OES covering our costs to update the RD 1614 Flood Safety Plan.

Please do not hesitate to contact me, at (209) 623-5040, [eramos@ksninc.com](mailto:eramos@ksninc.com), or Mr. Christopher Neudeck at (209) 481-0316 or [cneudeck@ksninc.com](mailto:cneudeck@ksninc.com).

Sincerely,  
KJELDEN, SINNOCK & NEUDECK, INC.

*Elizabeth Avelar Ramos*  
Elizabeth Ramos, PE

w/enclosures: San Joaquin County Office of Emergency Services Participation Agreement Memo  
KSN Flood Safety Plan Enhancement Scope of Work

cc: Christopher Neudeck, PE – District Engineer  
Andy Pinasco – District Attorney



May 2, 2024

**MEMORANDUM**

**TO:** San Joaquin County Reclamation Districts  
**FROM:** San Joaquin County OES  
**SUBJECT:** San Joaquin County Office of Emergency Services Delta Flood  
Emergency Response Enhancement Project–Round 3

---

In 2022, reclamation districts submitted letters of commitment to the Department of Water Resources expressing their intention to participate in meetings and workshops facilitated by the San Joaquin County Office of Emergency Services with the aim of receiving funding under the Flood Emergency Response Project Delta Grant.

One of the projects identified under the Work Plan, Task 3, entails providing funding to reimburse Reclamation Districts for the update to both components of the existing Flood Safety Plan, namely the Emergency Operations Plan (EOP) and Flood Contingency Map (FCM). These updates will be tailored to incorporate insights garnered from the Delta-wide Tabletop and Functional Exercise held in August 2022, as well as After-Action items stemming from the 2022-2023 storms.

As we approach the establishment of the Fiscal Year 2024-2025 Budget in June 2024, efforts are underway to determine the commencement date of the projects. OES has allocated funds for the work to commence in July 2024. With the award, OES is poised to provide up to \$15,000 in reimbursement per reclamation district. Deliverables from each reclamation district are expected to be submitted to OES by April 30, 2025, and must comprise of the following components:

- Final Emergency Operations Plan,
- Flood Contingency Map, inclusive of GIS files, and
- Completed OES Invoice Packet.

**Whether or not your Reclamation District intends to proceed with the plan updates, we urge you to complete the agreement on the back side of this form and return to OES by June 30, 2024.**

Should you have any further inquiries, please do not hesitate to reach out to Lowell Allen or Tiffany Cacho at 209-953-6200.

Please complete the area below and return to OES. This form must be received by OES no later than June 30, 2024.

Reclamation District – \_\_\_\_\_ (number and name) \_\_\_\_\_

- will participate in Delta Grant Round 3, Task 3 established to assist RDs with an update to both components of the existing Flood Safety Plan, comprising of the Emergency Operations Plan (EOP) and Flood Contingency Map (FCM).
- has decided **not** to participate in Delta Grant Round 3, Task 3 established to assist RDs with an update to both components of the existing Flood Safety Plan, comprising of the Emergency Operations Plan (EOP) and Flood Contingency Map (FCM).

Printed Name \_\_\_\_\_ Signature \_\_\_\_\_ Date \_\_\_\_\_

(Board President or designee)

# Flood Safety Plan Enhancement

---

Kjeldsen, Sinnock and Neudeck, Inc. (KSN) proposes the scope of work described below to support the District in implementation of the Flood Safety Plan Enhancement Project as described below.

## BACKGROUND

In 2022, reclamation districts submitted letters of commitment to the Department of Water Resources (DWR) in support of San Joaquin County Office of Emergency Services, with the aim of receiving funding under the Flood Emergency Response Project Delta Grant – Round 3. San Joaquin County Office of Emergency Services was awarded this funding, and is ready to move forward. The scope below describes the work that can be accomplished with the grant funding allotted to each district.

The task number bellow corresponds to the task numbers in the funding agreement between San Joaquin County and DWR.

## TASK 3 – FLOOD SAFETY PLAN ENHANCEMENTS

In this task, the project team will update flood safety plans for local Levee Maintaining Agencies (LMAs) within San Joaquin County.

Updates will focus on updating both components of the existing Flood Safety Plan:

1. A written **Emergency Operations Plan – Base Plan (EOP)** in accordance with DWR’s Guide to Developing a Flood Safety Plan, that addresses required items outlined in AB 156/Water Code 9650 and FEMA Comprehensive Preparedness Guide (CPG) 101, and
2. The Annex A – Flood, the **Flood Contingency Map (FCM)** which outlines the field flood fight plan.

### Enhance Emergency Operations Plan – Base Plan (EOP)

The first step the project team will first review the Emergency Operations Plan – Base Plan (EOP). The team will hold one information gathering meeting for the written Emergency Response Plan.



This task will focus on updating critical sections of the emergency operations plan to reflect updates since 2015, including findings from 2017 and 2022-23 highwater events.

These critical sections include:

- 2.2.2: Monitoring and Analysis
- 2.2.3: Activation, Alert, and Initial Response
- 3.2.1: Make Legal and Financial Commitments
- 4.2.1: Unified Flood Fight Command, and associated Attachments
- Attachment 3 – Supply Inventory

In addition, the following enhancements will be made to make the EOPs more user-friendly.

- Section 2.2.2: Addition of a gauge map, QR codes, datum information to make it easier for districts to access this information. This will include the addition of field aides to support field actions.
- Section 2.2.3: Include action related to recovery items (i.e. send Initial Damage Estimates to County OES).
- Section 4.2.1: Update procedures for the Unified Flood Fight Command
- Section 6.1: Expand the Mutual Aid section
- Addition of New Section 8 – Recovery and related attachments.

This final written plan will remain consistent with CA Water Code 9650 (AB156) requirements, reflect updates to the FEMA CPG 101 version 3, and reference County-appropriate plans that detail evacuation information including alert and warning, evacuation routes, and coordination with vulnerable populations (healthcare facilities, schools, and care homes).

The final draft will be reviewed in the Confirmation Meeting discussed below.

### [Enhance Flood Contingency Maps \(FCM\)](#)

The second step will be to update the Flood Contingency Map (FCM). During the information gathering meeting, the second half of the meeting will focus shift focus from the EOP to the Flood Contingency Map. This update will focus on gathering the following information:

- Addition of incident locations (seepage, erosion, slips, etc.) that have occurred in 2017, 2019, and 2022-23, and associated response efforts (if any).

- Update the Flood Fight History Text Box to include incidents of 2017, 2019, and 2022-23.
- Update tactical facilities (flood fight supply staging areas)

In addition, the team will also enhance the map by integrating new ICS symbology in maps.

This task will also outline an approved procedure for updates to be made in the future to these flood contingency maps.

A final confirmation meeting will be held to review both the Emergency Operations Plan and Flood Contingency Map. The project team will finalize the EOP and FCM based on comment received during the confirmation meetings.

#### Summary of Meetings:

1. One (1) Information Gathering Meeting to review and update the EOP and FCM
2. One (1) Confirmation Meeting to gather final comments on the EOP and FCM

#### Task 3 Deliverables

1. Meeting Agendas and Sign-in Sheets
2. Final Drafts of the Emergency Operations Plan – Base Plan and Flood Contingency Map in electronic PDF format, as well as one (1) hard copy of each document.

#### **BUDGET**

The budget for this effort will be billed on a time and material basis, not to exceed \$15,000.

#### **SCHEDULE**

The project will be completed by April 30, 2025.

# ITEM 10



RD 1614 Superintendent's Report  
June 2024

6/26//2024

The District's 11 pump stations and levee system continue to function well . There are no significant problems with pumps to report. Preventative maintenance (sump cleaning) yard maintenance and levee inspection was performed this month.

Accomplishment this month:

I worked with Matt Boering from Control Point engineering for field point verifications and redlining for final drawings at Wisconsin PS for the final revision of electrical and control system drawings of the Wisconsin Pump Station. Routine pump station checks were done to check for system reliability and readiness. Workers from Holt repair performed sump cleaning at stations 1,3,4 and 9. I have also been working with contractors to get weed and grass removed at several of the district's properties.

A levee inspection was performed on June 21st. Please see attached detailed report of that inspection.

I have been monitoring work progress of flood control gates and impact to levee . No problems to report.

The fence contractor " Affordable Fence" was hired to install a new fence at Station #9 - Plymouth and River road. The reason is that homeless persons are building tents and other shelters on the side of and top of the station. The fence will provide a barrier between the building and caltrans property adjacent to the pump station. The work has been delayed due to scheduling and labor issues with the contractor but is now scheduled to begin on 06-26-2004. The final report of the new fence will be included in my next report.

This concludes my report.

Respectfully:

Abel Palacio - Reclamation District 1614 Superintendent:

# Reclamation District 1614 Monthly Waterside Inspection Report

**Personnel present:** Abel Palacio (RD 1614 Superintendent), Aaron Lickingteller (KSN)

**Inspection conducted:** Tuesday, June 21, 2024 at 8:00am –11:00am. Low tide occurred at 12:00pm (-0.08 feet) and high tide occurred at 12:00am (4.45 feet). The following points of interest were observed during the inspection:

## Photos of Smith Tract



The felled tree inside the channel at the mouth of Smith Canal (6 Atherton Island Place) has been cut and removed from the channel.



The dilapidated boat at 2030 Moering Ct. has been removed.



3216 Moering Ct.: No improvements on the gutted house located on the levee landside have been made in quite awhile.





2944 Canal Drive: The resident continues to waffle on whether or not she wants RSP.



2472 Canal Drive (in photo, left) and 2468 Canal Drive (in photo, right): Both property owners have expressed interest in RSP.





2344 Canal Drive: The property owner expressed interest in RSP and in having the District remove the dilapidated deck, dock and everything on the slope that would preclude him from receiving RSP.



2011 Mission Rd.





1848 S. Tuxedo Ave.: I reported this sunken vessel to the San Joaquin Sheriff's Department for removal several times and yet it still remains in the channel.

---

### Photos of Weber Tract



1701 Pershing Ave.: A homeless camp has sprung up on the levee at this location.





Sta. 81+00 (Occidental Ave. & Shimizu Dr.): A neighbor across Smith Canal pointed out that the City of Stockton's storm drain did not have a flap gate on it (in photo, left of the dirt area).



1868 Shimizu Dr.: The property owner is cleaning up the levee slope.





1872 Shimizu Dr.: The property owner is cleaning up the levee slope.

# ITEM 14



## **RD 1614: MASTER CALENDAR**

### **JANUARY**

### **FEBRUARY**

- Send out Form 700s, remind Trustees of April 1 filing date
- Update Document Retention Policy

### **MARCH**

- Evaluation Review of Employees

### **APRIL**

- April 1: Form 700s due
- Biannual Town Hall Meeting

### **MAY**

- Draft Budget

### **JUNE**

- June 15: Provide notice/make available to the public, documentation/materials regarding determination of Appropriations (15 days prior to meeting at which Appropriations will be adopted) (*Government Code §7910*).
- Approve Audit Contract for expiring fiscal year
- Adopt Annual Budget.
- Reminder that Liability Insurance Expires Annually the end of July.
- Adopt Annual CEQA Exemption for levee maintenance
- Adopt Annual Levee Subventions Agreement Resolution
- Notice for Appropriations Limit

### **JULY**

- Adopt Resolution for setting Appropriations and submit to County Assessor's Office.
- Adopt Resolution Establishing Annual Assessments.

### **AUGUST**

- August 1: Deadline to certify assessments for tax-roll and deliver to County (duration of current assessment: no expiration).
- Send handbills for collection of assessments for public entity-owned properties
- In election years, opening of period for secretary to receive petitions for nomination of Trustees (75 days from date of election.) (*Cal. Wat. Code §50731.5*)
- Employee Embezzlement Policy Expires this Month.
- Renewal of Insurance  
(Crime policy does not come up for renewal until 8/22/2026)

**SEPTEMBER**

- In election years, last legal deadline to post notice that petitions for nomination of Trustees may be received (7 days prior to close of closure.) (*Cal. Wat. Code §50731.5*).
- In election years, closing of acceptance of petitions for nomination of Trustees (54 days from date of election.) (*Cal. Wat. Code §50731.5*).
- Review Status of Encroachment Permit request from Randy Pierson for fence at corner of Del Rio Ave and Kirk Ave.

**OCTOBER**

- Publish Notice of Election, even numbered years (once per week, 4 times, commencing at least 1 month prior to election).
- Newsletter
- Biannual Town Hall Meeting.

**NOVEMBER**

- Election: to be held date selected by Board each even-numbered year.

**DECEMBER**

- New Trustee(s) take office, outgoing Trustee(s) term(s) end on first Friday of each even-numbered year.
- Follow up on Smith Canal Proposition 218 Reimbursement for costs advanced to SJAFCA.
- Election of Board officers (Election years)

**Term of Current Board Members:**

<b>Name</b>	<b>Term Commenced</b>	<b>Term Ends</b>
Christian Gaines	First Friday 12/2022	First Friday of 12/2026
Kevin Kauffman	First Friday 12/2020	First Friday of 12/2024
Dominick Gulli	First Friday 12/2020	First Friday of 12/2024

**No Expiration on Assessment**

**Emergency Operations Plan Review – September 2022.**

**Reclamation District Meetings**

- **First Monday of each month, at 2:00 P.M.  
at the offices of  
Neumiller &Beardslee  
3121 W. March Lane, Suite 100  
Stockton, California 95219**

# ITEM 17



COOPERATIVE AGREEMENT BETWEEN SAN JOAQUIN AREA FLOOD CONTROL  
AGENCY, RECLAMATION DISTRICT 1614, AND RECLAMATION DISTRICT 828  
TO SHARE COSTS RELATED TO PROPOSITION 218 ELECTIONS FOR THE SMITH  
CANAL CLOSURE STRUCTURE, AND THE RECONSTRUCTION OF THE  
WISCONSIN PUMP STATION FOR RECLAMATION DISTRICT 1614

This Cost-Share Agreement ("Agreement") is made this 26 day of January, 2011, among the San Joaquin Area Flood Control Agency ("SJAFCA"), a joint powers agency (consisting of the following members who are themselves not parties to this Agreement: City of Stockton, San Joaquin County, and the San Joaquin County Flood Control and Water Conservation District), and the following Reclamation Districts: Smith Tract ("RD 1614"), and Weber Tract ("RD 828") (all three of whom are collectively called "Affected Parties"), to share the costs related to conduct a Proposition 218 election for the Smith Canal Closure Structure ("Project 1"), and the reconstruction of the Wisconsin Pump Station for Reclamation District 1614 ("Project 2").

RECITALS

WHEREAS, the Affected Parties are facing new FEMA floodplains, levee and pump station issues within the boundaries of said Affected Parties (such area is hereinafter called the "Affected Areas"); and

WHEREAS, the Affected Parties are developing plans to remove the Affected Areas from the FEMA designated floodplains and to resolve levee issues that are impacting the Affected Areas; and

WHEREAS, the Affected Parties are pursuing benefit assessment districts under the procedural requirements of a Proposition 218 election to fund:

1. Project 1: Smith Canal Closure Structure development, design, and construction (the estimated design and construction costs included in the Proposition 218 election assumes State Early Implementation Program ("EIP") funding of approximately 50% of these costs);
2. Project 2: Reconstruction of the Wisconsin Pump Station for Reclamation District 1614; and

WHEREAS, the elections for both projects will be handled simultaneously; however, the ballots and the results of the elections will be handled and considered mutually independent (a project with a successful election can move forward independently regardless of the election results of the other project).

WHEREAS, although the Affected Parties acknowledge that there are unresolved items that can affect the continuation of Project 1, the Affected Parties accept the risk of moving forward with the benefit assessment district through a Proposition 218 election. The Affected Parties also acknowledge that even if the election is successful, some of the unresolved items which can affect the continuation of Project 1 are as follows:

1. FEMA's approval of the submitted Conditional Letter of Map Revision ("CLOMR") for the Smith Canal Closure Structure;
2. FEMA's final delineation of the Smith Canal floodplain;
3. FEMA's approval of a Provisionally Accredited Levee ("PAL") agreement submittal for the Lower Calaveras River submitted as a Letter of Map Revision ("LOMR");
4. California Department of Water Resources' ("DWR") concurrence to participate in the funding of the design of the Smith Canal Closure Structure through an EIP grant;
5. DWR's concurrence to participate in the funding of the construction of the Smith Canal Closure Structure Project; and

WHEREAS, funding from DWR is imperative for the Affected Parties to move forward with the project. The Agency is relying on State funding of 50%.

NOW, THEREFORE, in consideration of the mutual promises, covenants and conditions in this Agreement, and the mutual benefits to be derived therefrom, the Affected Parties agree as follows:

1. MUTUAL COVENANTS.

- 1.1. Recitals Correct. The above recitals are true and correct.
- 1.2. Term. This Agreement shall remain in effect until terminated as provided in Section 1.3 and 1.4.
- 1.3. Termination (Project 1). This Agreement shall be subject to termination as follows:
  - 1.3.1. Termination by Mutual Consent. This Agreement may be terminated at any time by mutual consent of the Affected Parties.

Any Affected Party may terminate this Agreement if one or more of the other Affected Parties default in their funding obligations. In such a case, a defaulting Affected Party is responsible for its share of Project(s) costs incurred prior to



the time of default and the final billing for a defaulting Affected Party will include any and all of these expenses. Such a termination shall not preclude any party from negotiating a new agreement.

1.3.2. Termination Upon Completion of Proposition 218 election. Except as to any rights or obligations which survive termination (Project refunds and Operations and Maintenance for the Smith Canal Closure Structure Project), this Agreement shall be terminated, and the parties shall have no further obligation to each other, upon completion of the election.

1.4. Termination (Project 2). This portion of the Agreement applies to SJAFCA and RD 1614 only, and shall be subject to termination as follows:

1.4.1. Termination by Mutual Consent. This Agreement may be terminated at any time by mutual consent of SJAFCA and RD 1614. RD 1614 will be responsible for 100% of the Proposition 218 election cost incurred up to that time for this project.

1.4.2. Termination Upon Completion of Proposition 218 election. This Agreement shall be terminated, and SJAFCA and RD 1614 shall have no further obligation to each other, upon completion of the election. RD 1614 will be responsible for 100% of the Proposition 218 election costs for this project.

1.5. Notices. Any notice which may be required under this Agreement shall be in writing and shall be given by personal service, or by certified or registered mail, return receipt requested, to the addresses set forth below:

TO SJAFCA:

Roger Churchwell  
Deputy Executive Director  
San Joaquin Area Flood Control Agency  
22 East Weber Avenue, Room 301  
Stockton, CA 95202-2317

TO RD 828:

Bill Mendelson, President, Board of Trustees  
Reclamation District 828



221 Tuxedo Court, Suite F  
Stockton, CA 95204

TO RD 1614:

William V. Dunning, President, Board of Trustees  
Reclamation District 1614  
P.O. Box 4807  
Stockton, CA 95204-4807

Any Affected Party changing its address must give notice of such change to the other Affected Parties in the manner provided in this Section 1.4. All notices and other communications shall be deemed communicated as of actual receipt or after the second business day after deposit in the United States mail.

- 1.5. Amendment. This Agreement may not be changed, modified or rescinded except as otherwise provided in this Agreement or in a writing signed by all Affected Parties (a concurrence letter executed by all Affected Parties is an acceptable method to modify this Agreement), and any attempt at oral modification of this Agreement shall be void and of no effect.
- 1.6. Applicable Law. This Agreement shall be governed by, and construed and enforced in accordance with the laws of the State of California.
- 1.7. No Continuing Waiver. The waiver by any Affected Party of any breach of any of the provisions of this Agreement shall not constitute a continuing waiver or a waiver of any subsequent breach of the same, or any other provision of this Agreement.
- 1.8. Signator's Warranty and Counterparts. Each Affected Party warrants to the other Affected Parties it has authorized the signatory for the Affected Party to enter into this Agreement in the capacity indicated by his or her signature and the Affected Party agrees to be bound by this Agreement as of the day and year first mentioned above upon the execution of this Agreement by each other Affected Party. This Agreement may be signed in counterparts, all of which shall constitute one and the same instrument. This Agreement shall be effective only when executed by all of the parties.

## 2. COST SHARING

2.1. The cost-sharing established in this Agreement will apply to cover the expenses of conducting a Proposition 218 election for the Smith Canal Closure Structure and the reconstruction of the Wisconsin Pump Station for Reclamation District 1614, as stated in a \$362,300 contract with Capitol Public Finance Group, LLC (Capitol PFG). Additional activities can be considered part of this Agreement by issuance of a concurrence letter by the Affected Parties.

2.2. Cost Share Formula.

2.2.1. All expenses related to conduct the Proposition 218 election for the Smith Canal Closure Structure Project (Project 1) shall be cost-shared as follows:

<u>Agency</u>	<u>Cost-share</u>
SJAFCA	41% (\$125,819)
RD 1614	42% (\$128,887)
RD 828	17% (\$ 52,169)
TOTAL	100% (\$306,875)

2.2.2. All expenses related to conduct the Proposition 218 election for the reconstruction of the Wisconsin Pump Station (Project 2) will be borne by Reclamation District 1614.

<u>Agency</u>	<u>Cost-share</u>
RD 1614	100% (\$ 55,425)

2.3. Lead Agencies.

2.3.1. Project 1 SJAFCA will be the lead agency for the election, design and construction of the Smith Canal Closure Structure project. SJAFCA will contract and manage the required work effort in coordination with both Reclamation Districts.

2.3.2. Project 2 Reclamation District 1614 will be the lead agency for the election and reconstruction of the Wisconsin Pump Station project. RD 1614 will handle the election and reconstruction of the pump station independently of SJAFCA and RD 828. SJAFCA's role on this project will be limited to administer the \$55,425 contract with Capitol PFG to conduct the Proposition 218 election for this project. The operations and maintenance for this pump station will continue to be the responsibility of RD 1614.

2.4. Payments. SJAFCA shall fund the Proposition 218 election costs for the Smith Canal Closure Structure Project costs on a quarterly basis. After the end of each quarter, SJAFCA will submit an accounting of the costs to each of the other Affected Parties for

Page 5 of 7

payment. Each Reclamation District shall, within thirty (30) days of notice of costs paid by SJAFCA to fund the Smith Canal Closure Structure Project, submit payment of their cost-share in accordance with this Agreement. Each Reclamation District may, if it elects to, advance its share of the estimated annual expenses to SJAFCA. On a quarterly basis, if needed, SJAFCA will issue a bill for the remainder of the actual expenses for these periods.

- 2.5. Operation and Maintenance. SJAFCA will select an agency to conduct the operations and maintenance ("O&M") of the Smith Canal Closure Structure Project. O&M activities will be funded by the assessments for the Smith Canal Closure Structure Project. Any surplus in O&M funds (from collected assessments) will be accumulated in a special O&M surplus account to be used for emergencies, special repairs, or future replacements of Smith Canal Closure Structure Project components.
- 2.6. Refunds. If the Smith Canal Closure Structure election is successful, the Affected Parties shall be refunded their share of all expended funds used for the development, feasibility study, and preliminary design of the Smith Canal Closure Structure Project, as well as those funds used to pay the expenses associated with the election. If the election is unsuccessful, the Affected Parties shall be responsible for their share of all expenses associated with the election. Refunds will be initiated only after there are enough surplus funds (generated by the assessments) and their disbursement will not generate Project delays. No money will be available if the election fails.

### 3. RECORDS AND REPORTS (Project 1).

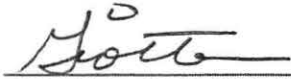
- 3.1. SJAFCA shall coordinate with the other Affected Parties in the maintenance of adequate records of the expenses and revenues of the Proposition 218 election for the Smith Canal Closure Structure Project. Such records shall be available for inspection and audit by the designated representatives of the Affected Parties within twenty (20) days of any such records being compiled, and shall maintain such records available for inspection and audit by the Affected Parties for a period of three years after final payment under this Agreement.
- 3.2. Upon completion of the Proposition 218 election, SJAFCA shall furnish the other Affected Parties a copy of all final billings within thirty (30) days of receipt of such by SJAFCA.



IN WITNESS WHEREOF, the undersigned parties have executed this Agreement on the day and year first written above.

SJAFCA:

RECLAMATION DISTRICT 828:


  
\_\_\_\_\_  
JAMES B. GIOTTONINI  
EXECUTIVE DIRECTOR

\_\_\_\_\_  
BILL MENDELSON  
PRESIDENT

RECLAMATION DISTRICT 1614:

  
\_\_\_\_\_  
WILLIAM V. DUNNING  
PRESIDENT

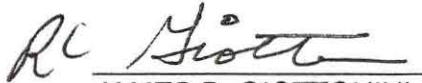
APPROVED AS TO FORM:

  
\_\_\_\_\_  
SCOTT SHAPIRO  
SJAFCA LEGAL COUNSEL

::ODMA\GRPWISE\SOS.PW.PW\_Library:169919.2

IN WITNESS WHEREOF, the undersigned parties have executed this Agreement on the day and year first written above.

SJAFCA:



JAMES B. GIOTTONINI  
EXECUTIVE DIRECTOR

RECLAMATION DISTRICT 828:




BILL MENDELSON  
PRESIDENT

RECLAMATION DISTRICT 1614:

\_\_\_\_\_  
WILLIAM V. DUNNING  
PRESIDENT

APPROVED AS TO FORM:

  
\_\_\_\_\_  
SCOTT SHAPIRO  
SJAFCA LEGAL COUNSEL

::ODMA\GRPWISE\SOS.PW.PW\_Library:169919.2

# ITEM 19



Reclamation District 1614

June 2024 Bills

NAME	INVOICE #	AMOUNT	TOTAL \$	WARRANT #	CHECK #	SUBVENTION FUND
Kevin Kauffman		\$100.00		6344		
			<b>\$100.00</b>			
Christian Gaines		\$50.00		6345		
			<b>\$50.00</b>			
Dominick Gulli		\$50.00		6346		
			<b>\$50.00</b>			
Rhonda Olmo		\$2,099.12		6347		
			<b>\$2,099.12</b>			
Neumiller & Beardslee	348958	\$4,468.43		6348		
			<b>\$4,468.43</b>			
BPM	152612	\$45.48		6349		
			<b>\$45.48</b>			
Port City Marketing Solutions, Inc.	21244	\$522.50		6350		
			<b>\$522.50</b>			
Delk Pest Control	233726	\$220.00		6351		
			<b>\$220.00</b>			
Arnaudo Construction Wisconsin Pump Station Payment #10	119	\$60,935.22		6352		
			<b>\$60,935.22</b>			
Holt Repair & Mfg Incorporated	13404	\$2,832.00		6353		
			<b>\$2,832.00</b>			
Reclamation District 1614 Replenish District Checking Account		\$25,000.00		6354		

Reclamation District 1614

June 2024 Bills

			<b>\$25,000.00</b>		
Abel Palacio - June Payroll		\$1,657.37		Direct Deposit	
			<b>\$1,657.37</b>		
State of California Payroll Taxes - June		\$48.73		online	
			<b>\$48.73</b>		
Federal Government Payroll Taxes - June		\$515.80		online	
			<b>\$515.80</b>		
ADP - Period Ending 5/31/24	662542929	\$125.95		online	
			<b>\$125.95</b>		
T-Mobile		\$111.77		online	
			<b>\$111.77</b>		
Comcast		\$141.53		online	
			<b>\$141.53</b>		
PG&E		\$1,968.43		online	
			<b>\$1,968.43</b>		
State Compensation Insurance Fund		\$712.25		online	
			<b>\$712.25</b>		

**WARRANT TOTAL: \$96,322.75**  
**CHECKING TOTAL: \$5,281.83**  
**TOTAL BILLS PAID \$101,604.58**